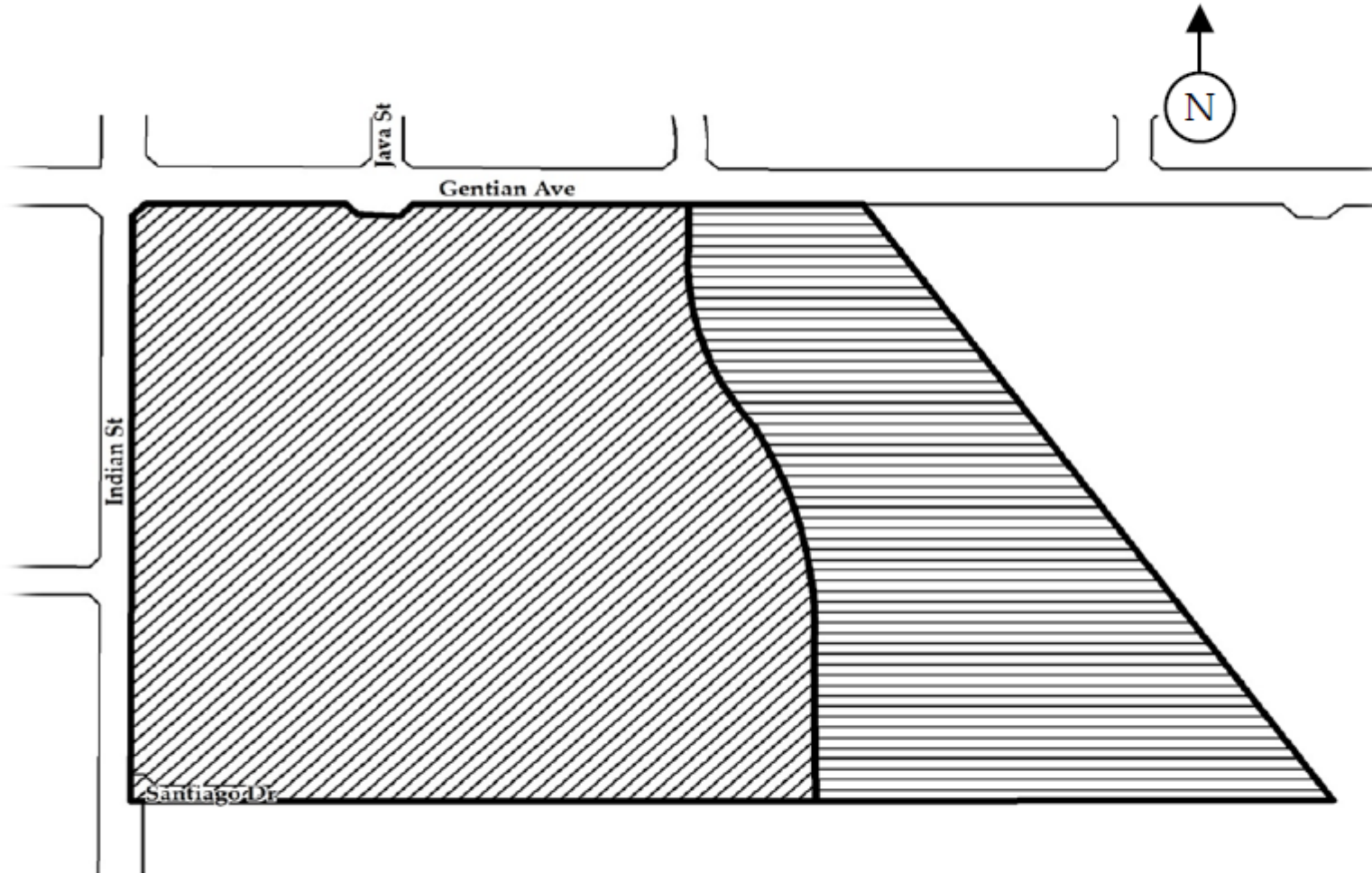


copy 82/19

Prepared by:
Cooperative Strategies, LLC

PROPOSED BOUNDARIES OF
VAL VERDE UNIFIED SCHOOL DISTRICT
COMMUNITY FACILITIES DISTRICT NO. 2018-1 (MPLC LEGACY 75)
RIVERSIDE COUNTY
STATE OF CALIFORNIA

SHEET 1 OF 2



(1) Filed in the office of the Clerk of the Governing Board this 16 day of February, 2018.

D. Shelly Galbraith
Clerk of the Governing Board



(2) I hereby certify that the within map showing the proposed boundaries of Val Verde Unified School District Community Facilities' District No. 2018-1, Riverside County, State of California, was approved by the Governing Board at a regular meeting thereof, held on this 6 day of February, 2018 by its Resolution No. 17-18-21.

D. Shelly Galbraith
Clerk of the Governing Board

(3) Filed this 22 day of February, 2018, at the hour of 1:45 o'clock Pm, in Book 82 of Maps of Assessment and Community Facilities Districts at page 19-20 and as Instrument No. 2018-0016780 in the office of the County Recorder of Riverside County, State of California.

Josephina Gomez Deputy
County Recorder of Riverside County
Peter Aldana

LEGEND

-  Boundaries of Community Facilities District No. 2018-1 Zone 1
-  Boundaries of Community Facilities District No. 2018-1 Zone 2

Reference is hereby made to the Recorded Boundary Map for Val Verde Unified School District Community Facilities District No. 2018-1 of the County of Riverside recorded on February 22, 2018, as Instrument Number 2018-0016780 in Book 82 at Pages 19 - 20 in the records of the County of Riverside, California, for an exact description of the lines and dimensions of each lot and parcel.

Copy 82/20

Prepared by:
Cooperative Strategies, LLC

PROPOSED BOUNDARIES OF
VAL VERDE UNIFIED SCHOOL DISTRICT
COMMUNITY FACILITIES DISTRICT NO. 2018-1 (MPLC LEGACY 75)
RIVERSIDE COUNTY
STATE OF CALIFORNIA

SHEET 2 OF 2

Riverside County Assessor's Parcel Numbers

- 485-220-023
- 485-220-032
- 485-220-040