


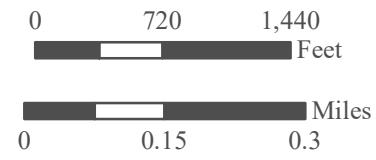


CITY OF MORENO VALLEY

4TH OF JULY PARADE ROAD CLOSURES

-  Road Closures
-  Police Officer Stationed
-  City Boundary



Map Produced by Moreno Valley Geographic Information System
 Geographic Information in:
 State Plane NAD 83 California Zone 6 Feet
 G:\Divisions\Parks\2019\MXD\
 RoadClosures_4thJulyParade_031919A.mxd
 20 March 2019



The information shown on this map was compiled from the Riverside County GIS and the City of Moreno Valley GIS. The land base and facility information on this map is for display purposes only and should not be relied upon without independent verification as to its accuracy. Riverside County and City of Moreno Valley will not be held responsible for any claims, losses or damages resulting from the use of this map.

- ### Road Closures
- Frederick Street between Centerpoint Drive and Cactus Avenue
 - Towngate Boulevard between Frederick Street and Heritage Way
 - Towngate Boulevard between Heritage Way and Memorial Way/Eucalyptus Avenue
 - Brabham Street between Frederick Street and Andretti Street
 - Eucalyptus Avenue between Pan Am Boulevard and Kochi Drive
 - Atlantic Circle east of Frederick Street
 - Dracaea Avenue between Pan Am Boulevard and Kochi Drive
 - Cottonwood Avenue between Pan Am Boulevard and Dunhill Drive
 - Bay Avenue between Courage Street and Kristina Court
 - Alessandro Boulevard between Elsworth Street and Graham Street
 - Brodiaea Avenue at Frederick Street
 - Resource Way between Corporate Way and Frederick Street
 - Corporate Way between Calle San Juan de Los Lagos and Resource Way
 - Calle San Juan De Los Lagos between Veterans Way and Frederick Street
 - Veterans Way between Cactus Avenue and Alessandro Boulevard
 - Newhope Drive between Elsworth Street and Veterans Way
 - Veterans Way between Cactus Avenue and Alessandro Boulevard
 - Goldencrest Drive between Elsworth Street and Veterans Way

