




CITY OF MORENO VALLEY

4TH OF JULY FUNFEST ROAD CLOSURE

-  Road Closure
-  Schools
-  Fire Stations



0 250 500 Feet

0 0.05 0.1 Miles

Map Produced by Moreno Valley
Geographic Information System
Geographic Information in:
State Plane NAD 83 California Zone 6 Feet
G:\Divisions\Parks\2019\MXD\
RoadClosures_4thJulyFunFest_032119A.mxd
21 March 2019



The information shown on this map was compiled from the Riverside County GIS and the City of Moreno Valley GIS. The land base and facility information on this map is for display purposes only and should not be relied upon without independent verification as to its accuracy. Riverside County and City of Moreno Valley will not be held responsible for any claims, losses or damages resulting from the use of this map.

