

**TELECONFERENCED MEETING**

**CITY COUNCIL REGULAR MEETING – 6:00 PM**

**JUNE 2, 2020**

**[Pursuant to Governor Executive Order N-29-20]**

**There Will Not Be a Physical Location for Attending the Meeting**

**The Public May Observe the Meeting and Offer Public Comment As Follows:**

**STEP 1**

**Install the Free Zoom App or Visit the Free Zoom Website at [<https://zoom.us/>](https://zoom.us/)**

**STEP 2**

**Get Meeting ID Number and Password by emailing [zoom@moval.org](mailto:zoom@moval.org) or calling (951) 413-3001**

**STEP 3**

**Select Audio Source**

*Computer Speakers/Microphone*

*or*

*Telephone*

**STEP 3**

**Public Comments May be Made Via Zoom**

*During the Meeting, the Mayor Will Explain the Process for Submitting Public Comments*

**ALTERNATIVE**

**If you do not wish to make public comments, you can view the meeting on Channel MVTV-3, the City's website at [www.moval.org](http://www.moval.org) or YouTube**



## **AGENDA**

**CITY COUNCIL OF THE CITY OF MORENO VALLEY  
MORENO VALLEY COMMUNITY SERVICES DISTRICT  
CITY AS SUCCESSOR AGENCY FOR THE  
COMMUNITY REDEVELOPMENT AGENCY OF  
THE CITY OF MORENO VALLEY  
MORENO VALLEY HOUSING AUTHORITY  
MORENO VALLEY PUBLIC FINANCING AUTHORITY  
BOARD OF LIBRARY TRUSTEES**

**June 2, 2020**

### **REGULAR MEETING – 6:00 PM**

#### **City Council Study Sessions**

Second Tuesday of each month – 6:00 p.m.

#### **City Council Meetings**

Special Presentations – 5:30 P.M.

First & Third Tuesday of each month – 6:00 p.m.

#### **City Council Closed Sessions**

*Will be scheduled as needed at 4:30 p.m.*

City Hall Council Chamber – 14177 Frederick Street

*Upon request, this agenda will be made available in appropriate alternative formats to persons with disabilities, in compliance with the Americans with Disabilities Act of 1990. Any person with a disability who requires a modification or accommodation in order to participate in a meeting should direct such request to Guy Pegan, ADA Coordinator, at 951.413.3120 at least 72 hours before the meeting. The 72-hour notification will enable the City to make reasonable arrangements to ensure accessibility to this meeting.*

Dr. Yxstian A. Gutierrez, Mayor

Victoria Baca, Mayor Pro Tem  
Ulises Cabrera, Council Member

David Marquez, Council Member  
Dr. Carla J. Thornton, Council Member



**AGENDA  
CITY COUNCIL OF THE CITY OF MORENO VALLEY  
JUNE 2, 2020**

**CALL TO ORDER**

**SPECIAL PRESENTATIONS - NONE**

**AGENDA  
JOINT MEETING OF THE  
CITY COUNCIL OF THE CITY OF MORENO VALLEY  
MORENO VALLEY COMMUNITY SERVICES DISTRICT  
CITY AS SUCCESSOR AGENCY FOR THE  
COMMUNITY REDEVELOPMENT AGENCY OF THE  
CITY OF MORENO VALLEY  
MORENO VALLEY HOUSING AUTHORITY  
MORENO VALLEY PUBLIC FINANCING AUTHORITY  
AND THE BOARD OF LIBRARY TRUSTEES**

**\*THE CITY COUNCIL RECEIVES A SEPARATE STIPEND FOR CSD  
MEETINGS\***

**REGULAR MEETING – 6:00 PM  
JUNE 2, 2020**

**CALL TO ORDER**

Joint Meeting of the City Council, Community Services District, City as Successor Agency for the Community Redevelopment Agency, Housing Authority and the Board of Library Trustees - actions taken at the Joint Meeting are those of the Agency indicated on each Agenda item.

**ROLL CALL**

**INTRODUCTIONS**

**PUBLIC COMMENTS PROCEDURE**

Any person wishing to address the Mayor and City Council on any matter, either under the Public Comments section of the Agenda or scheduled items or public hearings, must follow the procedures set forth above and wait to be identified to speak by the Mayor. Members of the public may be limited to three minutes per person or the allowed time set by the Mayor, except for the applicant. The Mayor and City Council may establish an overall time limit for comments on a particular Agenda item. Members of the public must direct their questions to the Mayor and not to other members of the City Council, the applicant, the Staff, or the audience.

**JOINT CONSENT CALENDARS (SECTIONS A-E)**

All items listed under the Consent Calendars, Sections A, B, C, D, and E are considered to be routine and non-controversial, and may be enacted by one motion unless a member of the City Council, Community Services District, City as Successor Agency for the Community Redevelopment Agency, Housing Authority or the Board of Library Trustees requests that an item be removed for separate action. The motion to adopt the Consent Calendars is deemed to be a separate motion by each Agency and shall be so recorded by the City Clerk. Items withdrawn for report or discussion will be heard after public hearing items.

## **A. CONSENT CALENDAR-CITY COUNCIL**

- A.1. ORDINANCES - READING BY TITLE ONLY - THE MOTION TO ADOPT AN ORDINANCE LISTED ON THE CONSENT CALENDAR INCLUDES WAIVER OF FULL READING OF THE ORDINANCE.

**Recommendation:** Waive reading of all Ordinances.

- A.2. MINUTES - CITY COUNCIL - REGULAR MEETING - MAY 19, 2020 6:00 PM

**Recommendation:** Approve as submitted.

- A.3. COUNCIL DISCRETIONARY EXPENDITURE REPORTS FOR FISCAL YEAR 2019/2020 FROM JULY 1, 2019 THROUGH APRIL 30, 2020 (Report of: City Clerk)

**Recommendation:**

1. Receive and file the Fiscal Year 2019/2020 Council Discretionary Expenditure Report for July 1, 2019 through April 30, 2020.

- A.4. GENERAL MUNICIPAL ELECTION – NOVEMBER 3, 2020 RESOLUTIONS CALLING AND GIVING NOTICE AND REQUESTING CONSOLIDATION WITH STATEWIDE GENERAL ELECTION (RESOLUTION NOS. 2020-XX, 2020-XX, 2020-XX) (Report of: City Clerk)

**Recommendations: That the City Council:**

1. Adopt Resolution No. 2020-XX - A Resolution calling an election titled, "A RESOLUTION OF THE CITY COUNCIL OF THE CITY OF MORENO VALLEY, CALIFORNIA, CALLING AND GIVING NOTICE OF A GENERAL MUNICIPAL ELECTION ON TUESDAY, NOVEMBER 3, 2020, FOR CERTAIN OFFICERS, AS REQUIRED BY THE PROVISIONS OF THE LAWS OF THE STATE OF CALIFORNIA RELATING TO GENERAL LAW CITIES
2. Adopt Resolution No. 2020-XX - A Resolution requesting election consolidation titled, "A RESOLUTION OF THE CITY COUNCIL OF THE CITY OF MORENO VALLEY, CALIFORNIA, REQUESTING THE BOARD OF SUPERVISORS OF THE COUNTY OF RIVERSIDE TO CONSOLIDATE A GENERAL MUNICIPAL ELECTION TO BE HELD ON TUESDAY, NOVEMBER 3, 2020, WITH THE STATEWIDE GENERAL ELECTION TO BE HELD ON THAT DATE, PURSUANT TO §10403 OF THE CALIFORNIA ELECTIONS CODE".
3. Adopt Resolution No. 2020-XX - A Resolution establishing regulations and cost for Candidate Statements titled: "A RESOLUTION OF THE CITY COUNCIL OF THE CITY OF MORENO VALLEY, CALIFORNIA, PROVIDING FOR REGULATIONS PERTAINING TO MATERIALS FOR CANDIDATES AND COSTS PERTAINING TO CANDIDATE

STATEMENTS SUBMITTED TO THE VOTERS AT A GENERAL MUNICIPAL ELECTION TO BE HELD ON TUESDAY, NOVEMBER 3, 2020”

- A.5. COVID-19 PANDEMIC RESOLUTIONS EXTENDING THE LOCAL STATE OF EMERGENCY AND CERTAIN EMERGENCY MEASURES, APPROVING TEMPORARY OUTDOOR DINING PERMIT PROCEDURES AND DECLARING A FISCAL EMERGENCY (Report of: Financial & Management Services)

**Recommendation: That the City Council:**

1. That the City Council adopt a Resolution Extending the Local State of Emergency and Certain Emergency Measures, a Resolution Approving Temporary Outdoor Dining Permit Procedures, and a Resolution Declaring a Fiscal Emergency related to the Local, State and National State/Declarations of Emergency related to the COVID-19 Pandemic.

- A.6. SECOND READING AND ADOPTION OF AN ORDINANCE TO AMEND MUNICIPAL CODE, TITLE 3 (REVENUE AND FINANCE), CHAPTER 12 (PURCHASING), SECTION 070 (GENERAL PROTEST PROCEDURES) FOR CONTRACTS AND PURCHASE ORDERS (Report of: Public Works)

**Recommendation:**

1. Second Reading and Adoption of the attached Ordinance No. \_\_\_\_\_, to update City of Moreno Valley Municipal Code, Title 3 (Revenue and Finance), Chapter 12 (Purchasing), Section 070 (General Protest Procedures) for contracts and purchase orders.

- A.7. AUTHORIZATION TO AWARD BID FOR THE FURNISHING OF TRAFFIC SIGNAL CONTROLLERS AND CABINETS TO ECONOLITE CONTROL PRODUCTS, INC. (Report of: Public Works)

**Recommendations:**

1. Award the bid to Econolite Control Products, Inc., the lowest responsive and responsible bidder, for the purchase of traffic signal controllers and cabinets; and
2. Authorize the issuance of a Purchase Order to Econolite Control Products, Inc. in the amount of \$479,136.86 for the purchase of traffic signal controllers and cabinets, funded by a combination of previously approved and budgeted federal grants, development impact fees, Technology Services Operating budget (General Fund), and AQMD funds.

A.8. AUTHORIZATION TO AWARD A CONSTRUCTION CONTRACT TO HARDY & HARPER, INC. AND A PROFESSIONAL CONSULTANT SERVICE AGREEMENT TO LOR GEOTECHNICAL GROUP, INC. FOR THE CITYWIDE PAVEMENT REHABILITATION PROGRAM (FISCAL YEAR 2019/20) - PROJECT NO. 801 0085 (Report of: Public Works)

**Recommendations:**

1. Award a construction contract to Hardy & Harper, Inc., 32 Rancho Circle, Lake Forest, CA 92603, for the Citywide Pavement Rehabilitation Program (Fiscal Year 2019/20) project and authorize the City Manager to execute a contract with Hardy & Harper, Inc. in the amount of \$4,080,364.90;
2. Award an Agreement for Professional Consultant Services to LOR Geotechnical Group, Inc., 6121 Quail Valley Court, Riverside, CA 92507 to provide materials testing and geotechnical services for the Citywide Pavement Rehabilitation Program (Fiscal Year 2019/20) project and authorize the City Manager to execute the agreement with LOR Geotechnical Group, Inc., in the amount of \$120,000.00;
3. Authorize the issuance of a Purchase Order to Hardy & Harper, Inc., in the amount of \$4,263,981.32 (\$4,080,364.90 bid amount plus a 4.5% contingency) and a Purchase Order to LOR Geotechnical Group, Inc. in the amount of \$120,000.00 for completing the construction of the project, funded by a combination of Senate Bill 1 (SB1) Funds (2000A), Capital Projects Reimbursement Funds (3008), and Gas Tax Funds (2000); and
4. Authorize the Public Works Director/City Engineer to execute any subsequent change orders to Hardy & Harper, Inc. contract, but not exceeding the total contingency of \$182,616.42, subject to the approval of the City Attorney.

A.9. PARTICIPATION IN A TURF REBATE PROGRAM FOR ZONE 03 OF LANDSCAPE MAINTENANCE DISTRICT NO. 2014-02 AND APPROVAL OF A RELATED CONTRACT AMENDMENT (Report of: Public Works)

**Recommendations:**

1. Authorize Participation in Metropolitan Water District's (MWD) and Eastern Municipal Water District's (EMWD) turf replacement rebate programs for rebates of up to \$255,725.00 for the benefit of Zone 03 of Landscape Maintenance District (LMD) No. 2014-02.
2. Approve the Fifth Amendment to the Independent Contractor Agreement for Landscape Districts – South with Merchants Landscape Services, Inc. ("Amendment"), in substantially the form attached hereto, to increase the not-to-exceed amount to \$3,998,583.47, which

is funded by previously approved and budgeted special assessments within Zone 03 of the LMD.

3. Approve budget adjustments as set forth in the Fiscal Impact section of this report.
4. Authorize the City Manager to execute the Amendment subject to the approval of the City Attorney and provided sufficient funding appropriations and program approvals have been granted by the City Council.

A.10. AUTHORIZATION TO AWARD A CONSTRUCTION CONTRACT TO SIDRA GROUP INC. FOR PEDESTRIAN HYBRID BEACON ON CACTUS AT WOODLAND PARK – PROJECT NO. 808 0017 (Report of: Public Works)

**Recommendations:**

1. Award a construction contract to Sidra Group Inc., 6510 Box Springs Boulevard, Suite G, Riverside, CA 92507, for the Pedestrian Hybrid Beacon on Cactus at Woodland Park project and authorize the City Manager to execute a contract with Sidra Group Inc. in substantial conformance with the attached contract in the amount of \$356,713.00;
2. Authorize the issuance of a Purchase Order for Sidra Group Inc. in the amount of \$392,384.00 (\$356,713.00 bid amount plus a 10% contingency) when the contract has been signed by all parties;
3. Authorize the Public Works Director/City Engineer to execute any subsequent change orders to the contract, but not exceeding the total contingency of \$35,671.00, subject to the approval of the City Attorney; and
4. Authorize a budget adjustment as set forth in the Fiscal Impact section of this report to provide sufficient budget to complete the project funded by a combination of Measure A and State SB821 Bicycle and Pedestrian Facilities Program funds.

A.11. APPROVE SECOND AMENDMENT TO AGREEMENT WITH CSG CONSULTANTS, INC. FOR BUILDING AND SAFETY PLAN CHECK SERVICES, INSPECTIONS, AND PERMIT TECHNICIAN CONSULTANT SERVICES (Report of: Community Development)

**Recommendations:**

1. Approve the Second Amendment to Agreement for Building and Safety Plan Check Services, Inspections, and Permit Technician Consultant Services with CSG Consultants, Inc. and authorize the City Manager, or his designee to execute the amendment, subject to the approval of the City Attorney.

2. Authorize a one-year extension of the Agreement with CSG Consultants, Inc. and authorize an increase of \$295,000.00 to the not-to-exceed amount of the Agreement to \$795,000.00 to cover added contract costs for FY19/20 and projected costs in FY20/21, using funds received as outlined in the development fee schedule for plan check services.

A.12. Authorization to Submit Grant Proposal for Local Government Planning Support Grants Program referred to as the Local Early Action Planning Grant (LEAP) (Report of: Community Development)

**Recommendation:**

1. Adopt Resolution No. 2020-XX, authorizing City Staff to apply for and submit an application package for Local Early Action Planning Grants Program (LEAP) funds in the amount of \$500,000, and authorizing the City Manager to execute an agreement to accept grant funds. **(RESO. NO. 2019-XX)**

A.13. HOUSING DENSITY BONUS AGREEMENT BY AND BETWEEN THE CITY OF MORENO VALLEY AND COURTYARDS AT COTTONWOOD, LP (Report of: Community Development)

**Recommendations: That the City Council:**

1. Approve the Housing Density Bonus Agreement by and between the City of Moreno Valley and Courtyards at Cottonwoods, LP.
2. Authorize the City Attorney to make amendments to the Agreement as needed to finalize the Agreement.
3. Authorize the City Manager to execute the Housing Density Bonus Agreement, subject to the approval of the City Attorney.

**B. CONSENT CALENDAR-COMMUNITY SERVICES DISTRICT**

B.1. ORDINANCES - READING BY TITLE ONLY - THE MOTION TO ADOPT AN ORDINANCE LISTED ON THE CONSENT CALENDAR INCLUDES WAIVER OF FULL READING OF THE ORDINANCE.

**Recommendation:** Waive reading of all Ordinances.

B.2. MINUTES - REGULAR MEETING OF MAY 19, 2020 6:00 PM (See A.2)

**Recommendation:** Approve as submitted.

### **C. CONSENT CALENDAR - HOUSING AUTHORITY**

- C.1. ORDINANCES - READING BY TITLE ONLY - THE MOTION TO ADOPT AN ORDINANCE LISTED ON THE CONSENT CALENDAR INCLUDES WAIVER OF FULL READING OF THE ORDINANCE.

**Recommendation:** Waive reading of all Ordinances.

- C.2. MINUTES - REGULAR MEETING OF MAY 19, 2020 6:00 PM (See A.2)

**Recommendation:** Approve as submitted.

### **D. CONSENT CALENDAR - BOARD OF LIBRARY TRUSTEES**

- D.1. ORDINANCES - READING BY TITLE ONLY - THE MOTION TO ADOPT AN ORDINANCE LISTED ON THE CONSENT CALENDAR INCLUDES WAIVER OF FULL READING OF THE ORDINANCE.

**Recommendation:** Waive reading of all Ordinances.

- D.2. MINUTES - REGULAR MEETING OF MAY 19, 2020 6:00 PM (See A.2)

**Recommendation:** Approve as submitted.

### **E. CONSENT CALENDAR - PUBLIC FINANCING AUTHORITY**

- E.1. ORDINANCES - READING BY TITLE ONLY - THE MOTION TO ADOPT AN ORDINANCE LISTED ON THE CONSENT CALENDAR INCLUDES WAIVER OF FULL READING OF THE ORDINANCE.

**Recommendation:** Waive reading of all Ordinances.

- E.2. MINUTES - REGULAR MEETING OF MAY 19, 2020 6:00 PM (See A.2)

**Recommendation:** Approve as submitted.

### **F. PUBLIC HEARINGS**

Questions or comments from the public on a Public Hearing matter are limited to five minutes per individual and must pertain to the subject under consideration.

Those wishing to speak should follow the teleconference procedures.

- F.1. PUBLIC HEARING FOR DELINQUENT NUISANCE ABATEMENT (RESO. NO. 2020-XX) (Report of: Fire Department)

**Recommendations:**

1. Conduct a public hearing and accept public testimony on delinquent nuisance abatement account.



2. Adopt Resolution No. 2020-XX A Resolution of the City Council of the City of Moreno Valley, California, Confirming Statements of Costs against Real Property located in the City of Moreno Valley, for Abatements of Public Nuisances and Direction that Said Statement of Costs Constitute a Lien upon Said Properties.
3. Approve placing the submitted Property Assessment List of delinquent nuisance abatement accounts on the Fiscal Year (FY) 2020/2021 Riverside County property tax roll for collection.
4. Direct the City Clerk to file with the Riverside County Tax Assessor's office a certified copy of Resolution No. 2020-XX and the Property Assessment List as required by Section 6.04.120 of the City of Moreno Valley Municipal Code.

F.2. PUBLIC HEARING FOR UNPAID SOLID WASTE ACCOUNTS TO DEFER PAYMENTS UNTIL DECEMBER 2020 THROUGH THE PROPERTY TAX BILLS (Report of: Financial & Management Services)

**Recommendations: That the City Council:**

1. Conduct the Public Hearing and accept public testimony regarding Calendar Year (CY) 2019 unpaid solid waste accounts to be applied to the Fiscal Year (FY) 2020/21 County of Riverside property tax roll for collection;
2. Approve the Solid Waste Delinquency Report from Waste Management, Inc. (Waste Management) listing the CY 2019 delinquent solid waste accounts for placement on the FY 2020/21 County of Riverside property tax roll for collection; and
3. Direct the City Clerk to file the Solid Waste Delinquency Report with the County of Riverside Auditor-Controller.

F.3. PUBLIC HEARING FOR ONE NATIONAL POLLUTANT DISCHARGE ELIMINATION SYSTEM MAIL BALLOT PROCEEDING (Report of: Public Works)

**Recommend that the City Council:**

1. Conduct the Public Hearing and accept public testimony for the mail ballot proceeding for the National Pollutant Discharge Elimination System (NPDES) Common Interest, Commercial, Industrial, and Quasi-Public Use Regulatory Rate to be applied to the property tax bill of the parcels identified herein;
2. Direct the City Clerk to open and count the returned NPDES ballot;
3. Verify and accept the results of the mail ballot proceeding as

maintained by the City Clerk on the Official Tally Sheet and if approved, set the rate and impose the NPDES Common Interest, Commercial, Industrial, and Quasi-Public Use Regulatory Rate, as applicable, on the Assessor's Parcel Numbers as mentioned;

4. Receive and file the Official Tally Sheet with the City Clerk's office.

## **G. GENERAL BUSINESS**

### **G.1. FISCAL YEAR 2019/20 THIRD QUARTER BUDGET REVIEW AND APPROVAL OF THE FISCAL YEAR 2019/20 THIRD QUARTER BUDGET AMENDMENTS (Report of: Financial & Management Services)**

#### **Recommendations: That the City Council:**

1. Receive and file the Fiscal Year 2019/20 Third Quarter Financial Summary. (Attachment 1).
2. Adopt Resolution No. 2020-XX. A resolution of the City Council of the City of Moreno Valley, California, adopting the revised budgets for Fiscal Years 2019/20 – 2020/21.
3. Approve the Operating Reserve Stabilization Repayment Plan. (Attachment 5).
4. Approve the City Position Summary. (Attachment 6).
5. Approve the Civic Center Amphitheater Fee Schedule. (Attachment 7).

#### **Recommendation: That the CSD:**

1. Adopt Resolution No. CSD 2020-XX. A resolution of the Moreno Valley Community Services District of the City of Moreno Valley, California, adopting the revised operating and capital budget for Fiscal Years (FY) 2019/20 – 2020/21.

## **H. ITEMS REMOVED FROM CONSENT CALENDARS FOR DISCUSSION OR SEPARATE ACTION**

### **I. REPORTS**

#### **I.1. CITY COUNCIL REPORTS**

(Informational Oral Presentation - not for Council action)

March Joint Powers Commission (JPC)

Riverside County Habitat Conservation Agency (RCHCA)

Riverside County Transportation Commission (RCTC)

Riverside Transit Agency (RTA)

Western Riverside Council of Governments (WRCOG)

Western Riverside County Regional Conservation Authority (RCA)

School District/City Joint Task Force

I.2. CITY MANAGER'S REPORT

(Informational Oral Presentation - not for Council action)

I.3. CITY ATTORNEY'S REPORT

(Informational Oral Presentation - not for Council action)

**CLOSING COMMENTS AND/OR REPORTS OF THE CITY COUNCIL, COMMUNITY SERVICES DISTRICT, CITY AS SUCCESSOR AGENCY FOR THE COMMUNITY REDEVELOPMENT AGENCY, HOUSING AUTHORITY, PUBLIC FINANCING AUTHORITY, AND THE BOARD OF LIBRARY TRUSTEES.**

**ADJOURNMENT**

**PUBLIC INSPECTION**

The contents of the agenda packet are available for public inspection on the City's website at [www.moval.org](http://www.moval.org) and in the City Clerk's office at 14177 Frederick Street during normal business hours.

Any written information related to an open session agenda item that is known by the City to have been distributed to all or a majority of the City Council less than 72 hours prior to this meeting will be made available for public inspection on the City's website at [www.moval.org](http://www.moval.org) and in the City Clerk's office at 14177 Frederick Street during normal business hours.

**CERTIFICATION**

I, Pat Jacquez-Nares, City Clerk of the City of Moreno Valley, California, certify that 72 hours prior to this Regular Meeting, the City Council Agenda was posted on the City's website at: [www.moval.org](http://www.moval.org) and in the following three public places pursuant to City of Moreno Valley Resolution No. 2007-40:

City Hall, City of Moreno Valley  
14177 Frederick Street

Moreno Valley Library  
25480 Alessandro Boulevard


Moreno Valley Senior/Community Center  
25075 Fir Avenue

Pat Jacquez-Nares, CMC & CERA  
City Clerk

Date Posted: May 28, 2020

**MINUTES  
CITY COUNCIL REGULAR MEETING OF THE CITY OF MORENO VALLEY  
May 19, 2020**

**TELECONFERENCED MEETING**



**TELECONFERENCED MEETING  
CITY COUNCIL REGULAR MEETING - 6:00 PM  
APRIL 21, 2020  
[Pursuant to Governor Executive Order N-29-20]**

**There Will Not Be a Physical Location for Attending the Meeting**

**The Public May Observe the Meeting and Offer Public Comment As Follows:**

**STEP 1**

Install the Free Zoom App or Visit the Free Zoom Website at [<https://zoom.us/>](https://zoom.us/)

**STEP 2**

Get Meeting ID Number and Password by emailing [zoom@moval.org](mailto:zoom@moval.org)  
[<mailto:zoom@moval.org>](mailto:zoom@moval.org) or calling (951) 413-3001

**STEP 3**

Select Audio Source

*Computer Speakers/Microphone  
or  
Telephone*

**STEP 3**

**Public Comments May be Made Via Zoom**

*During the Meeting, the Mayor Will Explain the Process for Submitting Public Comments*

**ALTERNATIVE**

If you do not wish to make public comments, you can view the meeting on Channel MVTV-3, the City's website at [www.moval.org](http://www.moval.org) or YouTube

**MINUTES  
JOINT MEETING OF THE  
CITY COUNCIL OF THE CITY OF MORENO VALLEY  
MORENO VALLEY COMMUNITY SERVICES DISTRICT  
CITY AS SUCCESSOR AGENCY FOR THE  
COMMUNITY REDEVELOPMENT AGENCY OF THE  
CITY OF MORENO VALLEY  
MORENO VALLEY HOUSING AUTHORITY  
MORENO VALLEY PUBLIC FINANCING AUTHORITY  
BOARD OF LIBRARY TRUSTEES**

**REGULAR MEETING – 6:00 PM  
May 19, 2020**

**CALL TO ORDER**

**SPECIAL PRESENTATIONS - NONE**

**Minutes Acceptance: Minutes of May 19, 2020 6:00 PM (CONSENT CALENDAR-CITY COUNCIL)**

**MINUTES  
JOINT MEETING OF THE  
CITY COUNCIL OF THE CITY OF MORENO VALLEY  
MORENO VALLEY COMMUNITY SERVICES DISTRICT  
CITY AS SUCCESSOR AGENCY FOR THE  
COMMUNITY REDEVELOPMENT AGENCY OF THE  
CITY OF MORENO VALLEY  
MORENO VALLEY HOUSING AUTHORITY  
MORENO VALLEY PUBLIC FINANCING AUTHORITY  
BOARD OF LIBRARY TRUSTEES**

**REGULAR MEETING – 6:00 PM  
May 19, 2020**

**CALL TO ORDER**

The Joint Meeting of the City Council, Community Services District, City as Successor Agency for the Community Redevelopment Agency of the City of Moreno Valley, Moreno Valley Housing Authority, Moreno Valley Public Financing Authority and the Board of Library Trustees was called to order at 6:02 p.m. by Mayor Gutierrez in the Council Chamber located at 14177 Frederick Street.

Mayor Gutierrez announced that the City Council receives a separate stipend for CSD meetings.

**ROLL CALL**

Council:	Dr. Yxstian A. Gutierrez	Mayor
	Victoria Baca	Mayor Pro Tem
	David Marquez	Council Member
	Ulises Cabrera	Council Member
	Dr. Carla J. Thornton	Council Member

**INTRODUCTIONS**

Staff:	Pat Jacquez-Nares	City Clerk
	Steve Quintanilla	Interim City Attorney
	Mike Lee	Interim City Manager
	Marshall Eyerman	Assistant City Manager/Chief Financial Officer/City Treasurer
	Michael Wolfe	Interim Assistant City Manager/Director of Public Works/City Engineer
	Manuel Mancha	Community Development Director
	Abdul Ahmad	Fire Chief
	John Salisbury	Police Chief

Minutes Acceptance: Minutes of May 19, 2020 6:00 PM (CONSENT CALENDAR-CITY COUNCIL)

**PUBLIC COMMENTS ON AGENDA ITEMS AND NON-AGENDA ITEMS**

Daryl Terrell

- 1. Submitted a proposed resolution requiring businesses to provide employees 80 hours of paid sick leave.
- 2. Discussed two proposed ordinances, which protect employees.

Keri Then

- 1. Questioned why the City is paying for library services when they are currently closed.
- 2. Thanked the City for opening a local Covid-19 testing center.
- 3. Praised the City for hosting an emergency food drive.
- 4. Asked the City Council to reconsider its plan to revitalize Sunnymead Boulevard.

Mary Popoff Kimberlin

- 1. Concerned that the Covid-19 testing being conducted does not include an antibody test.
- 2. Identified the potholes on Redlands and Cactus.
- 3. Reported speeding on John F. Kennedy Drive.

Elmer Thomas

- 1. Accused Council Member Marquez of abusing his power.

Tom Jerele

- 1. Expressed his support for the growth of the City.

Fletcher Carroll

- 1. Opposed to the levy of landscape maintenance fees.

**JOINT CONSENT CALENDARS (SECTIONS A-E)**

**RESULT:** APPROVED [4 TO 0]  
**MOVER:** Victoria Baca, Mayor Pro Tem  
**SECONDER:** Dr. Carla J. Thornton, Council Member  
**AYES:** Dr. Yxstian A. Gutierrez, Victoria Baca, Ulises Cabrera, Dr. Carla J. Thornton  
**RECUSED:** David Marquez

**A. CONSENT CALENDAR-CITY COUNCIL**

- A.1. ORDINANCES - READING BY TITLE ONLY - THE MOTION TO ADOPT AN ORDINANCE LISTED ON THE CONSENT CALENDAR INCLUDES WAIVER OF FULL READING OF THE ORDINANCE.

**Recommendation:** Waive reading of all Ordinances.

Minutes Acceptance: Minutes of May 19, 2020 6:00 PM (CONSENT CALENDAR-CITY COUNCIL)



A.2. City Council - Closed Session - May 5, 2020 4:30 PM

**Recommendation:** Approve as submitted.

A.3. City Council - Regular Meeting - May 5, 2020 6:00 PM

**Recommendation:** Approve as submitted.

A.4. CITY COUNCIL SUMMER MEETINGS SCHEDULE (Report of: City Clerk)

**Recommendation:**

That the City Council:

1. Set the summer meetings schedule that cancels the July 21<sup>st</sup> August 4<sup>th</sup> and August 18<sup>th</sup> regular meetings, and the July 14<sup>th</sup> and August 11<sup>th</sup> study sessions.

A.5. PAYMENT REGISTER - MARCH 2020 (Report of: Financial & Management Services)

**Recommendation:**

1. Receive and file the Payment Register.

A.6. APPROVAL OF POWER PURCHASE AGREEMENT FOR RENEWABLE RESOURCES BETWEEN THE CITY OF MORENO VALLEY (AS BUYER) AND RE GREYSHARK LLC (AS SELLER) (AGMT. NO. 2020-154) (Report of: Financial & Management Services)

**Recommendations:**

1. Approve the Power Purchase Agreement for Renewable Resources between the City of Moreno Valley (as Buyer) and RE Greyshark LLC (as Seller).
2. Authorize the City Manager to execute the Power Purchase Agreement upon review and approval by the City Attorney.

A.7. RECEIPT OF QUARTERLY INVESTMENT REPORT FOR THE QUARTER ENDED MARCH 31, 2020 (Report of: Financial & Management Services)

**Recommendation:**

1. Receive and file the Quarterly Investment Report for quarter ended March 31, 2020, in compliance with the City's Investment Policy.

- A.8. APPROVAL OF RESOLUTION FOR PARTICIPATION IN THE COUNTY OF RIVERSIDE MORTGAGE CREDIT CERTIFICATE (MCC) PROGRAM (RESO. NO. 2020-28) (Report of: Financial & Management Services)

**Recommendation:**

1. Adopt Resolution No. 2020-28. A Resolution of the City Council of the City of Moreno Valley, California, participating with the County of Riverside Mortgage Credit Certificate (MCC) Program.

- A.9. APPROVAL OF CONTRACT WITH TRUEPOINT SOLUTIONS FOR DEVELOPMENT SERVICES SOFTWARE AND PROFESSIONAL SERVICES (AGMT. NO. 2020-155) (Report of: Financial & Management Services)

**Recommendation:**

1. Approve an agreement with Truepoint Solutions, LLC for professional services to upgrade and enhance social distancing compliance for Development Services processes and systems for an amount not to exceed \$82,500, and authorize the City Manager, or his designee, to execute the agreement, subject to approval by the City Attorney.

- A.10. APPROVAL OF AGREEMENT WITH ADMINSURE INC. FOR PROFESSIONAL SERVICES FOR THIRD PARTY ADMINISTRATION OF THE CITY'S WORKERS' COMPENSATION PROGRAM (AGMT. NO. 2020-156) (Report of: Financial & Management Services)

**Recommendations:**

1. Approve the Agreement for Professional Services with AdminSure Inc., for the City of Moreno Valley's Worker's Compensation Program administration.
2. Authorize the City Manager to execute any contract extensions for Professional Services with AdminSure Inc. in the form attached hereto.

- A.11. APPROVE SECOND AMENDED CONTRACT WITH MIKE LEE (AGMT. NO. 2019-517-02) (Report of: City Attorney)

**Recommendation: That the City Council:**

1. Approve the Second Amendment to the Contract with Mike Lee

A.12. ACCEPT ADDITIONAL FUNDING FOR ITS DEPLOYMENT PHASE 1B (PROJECT 808 0015) AND DYNAMIC TRAVELER ALERT MESSAGE BOARDS (PROJECT 808 0016) PROJECTS (Report of: Public Works)

**Recommendations:**

1. Accept \$54,700 in additional funding from the Congestion Mitigation and Air Quality (CMAQ) Program for the ITS Deployment Phase 1B project (808 0015).
2. Accept \$52,756 in additional funding from the CMAQ program for the Dynamic Traveler Alert Message Boards project (808 0016).
3. Approve the budget amendments as set forth in the Fiscal Impact Section of this report.

A.13. APPROVAL OF THE MAXIMUM AND APPLIED SPECIAL TAXES FOR CERTAIN BONDED COMMUNITY FACILITIES DISTRICTS FOR FISCAL YEAR 2020/21 (RESO NOS. 2020-29 and 2020-30) (Report of: Public Works)

**Recommendations:**

1. As the legislative body of Community Facilities District No. 5, adopt Resolution No. 2020-29, a Resolution of the City Council of the City of Moreno Valley, California, Approving the Continuation of the Community Facilities District No. 5 of the City of Moreno Valley Maximum and Applied Special Tax Rates for Fiscal Year 2020/21, and Calculation Thereof.
2. As the legislative body of Improvement Area No. 1 of Community Facilities District No. 7 of the City of Moreno Valley, adopt Resolution No. 2020-30, a Resolution of the City Council of the City of Moreno Valley, California, Approving the Continuation of the Improvement Area No. 1 of Community Facilities District No. 7 of the City of Moreno Valley Maximum and Applied Special Tax Rates For Fiscal Year 2020/21, and Calculation Thereof.
3. Authorize the Chief Financial Officer to adjust the proposed special tax rates in the event there are any parcel changes, clerical errors, or other adjustments as may be necessary between the date the special taxes were calculated and the date the fixed charges are submitted to the County of Riverside, provided the applied special tax does not exceed the maximum special tax and is in compliance with the Rate and Method of Apportionment of Special Tax for the district.

A.14. APPROVAL OF THE MAXIMUM AND APPLIED SPECIAL TAXES FOR CERTAIN COMMUNITY FACILITIES DISTRICTS FOR FISCAL YEAR 2020/21 (RESO NOS. 2020-31, 2020-32, 2020-33 and 2020-34) (Report of: Public Works)

**Recommendations:**

1. As the legislative body of the City of Moreno Valley Community Facilities District No. 2014-01 (Maintenance Services), adopt Resolution No. 2020-31, with **no applied tax increase**, a Resolution of the City Council of the City of Moreno Valley, California, Approving the Continuation of the City of Moreno Valley Community Facilities District No. 2014-01 (Maintenance Services) Maximum and Applied Special Tax Rates for Fiscal Year 2020/21, and Calculation Thereof.
2. As the legislative body of Moreno Valley Community Facilities District No. 4-Maintenance, adopt Resolution No. 2020-32, with **no applied tax increase**, a Resolution of the City Council of the City of Moreno Valley, California, Approving the Continuation of the Community Facilities District No. 4-Maintenance of the City of Moreno Valley Maximum and Applied Special Tax Rates For Fiscal Year 2020/21, and Calculation Thereof.
3. As the legislative body of Community Facilities District No. 87-1 (Towngate), adopt Resolution No. 2020-33, with **no applied tax increase**, a Resolution of the City Council of the City of Moreno Valley, California, Approving the Continuation of the Community Facilities District No. 87-1 Maximum and Applied Special Tax Rates for Fiscal Year 2020/21, and Calculation Thereof.
4. As the legislative body of Improvement Area No. 1 of Community Facilities District No. 87-1, adopt Resolution No. 2020-34, with **no applied tax increase** a Resolution of the City Council of the City of Moreno Valley, California, Approving the Continuation of the Improvement Area No. 1 of Community Facilities District No. 87-1 of the City of Moreno Valley Maximum and Applied Special Tax Rates for Fiscal Year 2020/21, and Calculation Thereof.
5. Authorize the Chief Financial Officer to adjust the proposed special tax rates in the event there are any parcel changes, clerical errors, or other adjustments as may be necessary between the date the special taxes were calculated and the date the fixed charges are submitted to the County of Riverside, provided the applied special tax does not exceed the maximum special tax and is in compliance with the Rate and Method of Apportionment of Special Tax for the district.

- A.15. ADOPTION OF AN ORDINANCE TO AMEND MUNICIPAL CODE, TITLE 3 (REVENUE AND FINANCE), CHAPTER 12 (PURCHASING), SECTION 070 (GENERAL PROTEST PROCEDURES) FOR CONTRACTS AND PURCHASE ORDERS (ORD. NO. 966) (Report of: Public Works)

**Recommendation:**

1. Adoption of the attached Ordinance No. 966, to update City of Moreno Valley Municipal Code Section 3.12.070 General Protest Procedures for contracts and purchase orders.

- A.16. Forward MoVal Small Business Grant (Report of: Economic Development)

**Recommendations:**

1. That the City Council approve the Forward MoVal Small Business Grant Program; and
2. Authorize the Interim City Manager to execute all documents.

- A.17. ADOPTION OF A RESOLUTION TO ESTABLISH THE CITY'S VEHICLE MILES TRAVELED METHODOLOGY AND THRESHOLDS OF SIGNIFICANCE FOR THE PURPOSE OF ANALYZING TRANSPORTATION IMPACTS UNDER THE CALIFORNIA ENVIRONMENTAL QUALITY ACT (RESO. NO. 2020-35) (Report of: Community Development)

- A. APPROVE Resolution 2020-35 and thereby:

1. CERTIFY that the proposal is not a project under the State California Environmental Quality Act Guidelines section 15378(b)(5) because it involves an administrative activity involving a process and would not result in any direct or indirect environmental impacts; and
2. APPROVE Vehicle Miles Traveled (VMT) establishing the City's Vehicle Miles Travel (VMT) Methodology and Thresholds of Significance for the purpose of analyzing transportation related impacts under the California Environmental Quality Act (CEQA) included as Attachment A.

- B. DIRECT staff to incorporate the VMT Methodology and Thresholds of Significance into the City's Traffic Impact Analysis (TIA) Guidelines effective July 1, 2020.

## B. CONSENT CALENDAR-COMMUNITY SERVICES DISTRICT

- B.1. ORDINANCES - READING BY TITLE ONLY - THE MOTION TO ADOPT AN ORDINANCE LISTED ON THE CONSENT CALENDAR INCLUDES WAIVER OF FULL READING OF THE ORDINANCE.

**Recommendation:** Waive reading of all Ordinances.

- B.2. MINUTES - CITY COUNCIL - CLOSED SESSION - MAY 5, 2020 4:30 PM (See A.2)

**Recommendation:** Approve as submitted.

- B.3. MINUTES - CITY COUNCIL - REGULAR MEETING - MAY 5, 2020 6:00 PM (See A.3)

**Recommendation:** Approve as submitted.

- B.4. APPROVAL OF THE MAXIMUM AND APPLIED SPECIAL TAXES FOR COMMUNITY FACILITIES DISTRICT NO. 1 FOR FISCAL YEAR 2020/21 (RESO. NO. CSD 2020-10) (Report of: Public Works)

**Recommendations:**

1. Acting in its capacity as the Board of Directors for the CSD and as the legislative body of Community Facilities District No. 1, adopt Resolution No. CSD 2020-10, with **no applied tax increase**, a Resolution of the Moreno Valley Community Services District of the City of Moreno Valley, California, Approving the Continuation of the Community Facilities District No. 1 Maximum and Applied Special Tax Rates for Fiscal Year 2020/21, and Calculation Thereof.
2. Authorize the Chief Financial Officer to adjust the proposed special tax rates in the event there are any parcel changes, clerical errors, or other adjustments as may be necessary between the date the special taxes were calculated and the date the fixed charges are submitted to the County of Riverside, provided the applied special tax does not exceed the maximum special tax and is in compliance with the Rate and Method of Apportionment of Special Tax for the district.

## C. CONSENT CALENDAR - HOUSING AUTHORITY

- C.1. ORDINANCES - READING BY TITLE ONLY - THE MOTION TO ADOPT AN ORDINANCE LISTED ON THE CONSENT CALENDAR INCLUDES WAIVER OF FULL READING OF THE ORDINANCE.

**Recommendation:** Waive reading of all Ordinances.

- C.2. MINUTES - CITY COUNCIL - CLOSED SESSION - MAY 5, 2020 4:30 PM  
(See A.2)

**Recommendation:** Approve as submitted.

- C.3. MINUTES - CITY COUNCIL - REGULAR MEETING - MAY 5, 2020 6:00 PM  
(See A.3)

**Recommendation:** Approve as submitted.

#### **D. CONSENT CALENDAR - BOARD OF LIBRARY TRUSTEES**

- D.1. ORDINANCES - READING BY TITLE ONLY - THE MOTION TO ADOPT AN ORDINANCE LISTED ON THE CONSENT CALENDAR INCLUDES WAIVER OF FULL READING OF THE ORDINANCE.

**Recommendation:** Waive reading of all Ordinances.

- D.2. MINUTES - CITY COUNCIL - CLOSED SESSION - MAY 5, 2020 4:30 PM  
(See A.2)

**Recommendation:** Approve as submitted.

- D.3. MINUTES - CITY COUNCIL - REGULAR MEETING - MAY 5, 2020 6:00 PM  
(See A.3)

**Recommendation:** Approve as submitted.

#### **E. CONSENT CALENDAR - PUBLIC FINANCING AUTHORITY**

- E.1. ORDINANCES - READING BY TITLE ONLY - THE MOTION TO ADOPT AN ORDINANCE LISTED ON THE CONSENT CALENDAR INCLUDES WAIVER OF FULL READING OF THE ORDINANCE.

**Recommendation:** Waive reading of all Ordinances.

- E.2. MINUTES - CITY COUNCIL - CLOSED SESSION - MAY 5, 2020 4:30 PM  
(See A.2)

**Recommendation:** Approve as submitted.

- E.3. MINUTES - CITY COUNCIL - REGULAR MEETING - MAY 5, 2020 6:00 PM  
(See A.3)

**Recommendation:** Approve as submitted.



## F. PUBLIC HEARINGS

Questions or comments from the public on a Public Hearing matter are limited to five minutes per individual and must pertain to the subject under consideration.

Those wishing to speak should follow the teleconference procedures.

### F.1. PUBLIC HEARING TO APPROVE THE FINAL ENGINEER'S REPORT AND CONFIRM A DIAGRAM AND ASSESSMENTS FOR LIGHTING MAINTENANCE DISTRICT NO. 2014-01 FOR FISCAL YEAR 2020/21 (RESO NO. CSD 2020-11) (Report of: Public Works)

Special Districts Division Manager Cassel provided the report.

Mayor Gutierrez opened the Public Hearing at 6:33 p.m.

There being no comments in support or opposition, Mayor Gutierrez closed the Public Hearing at 6:33 p.m.

Mayor Gutierrez noted that staff's recommendation is to keep the rate the same as the previous year.

#### **Recommendations: That the CSD:**

1. Conduct the Public Hearing on the proposed levy of real property assessments for Moreno Valley Community Services District Lighting Maintenance District No. 2014-01.
2. Adopt Resolution No. CSD 2020-11, with **no applied assessment increase**, a Resolution of the Board for the Moreno Valley Community Services District of the City of Moreno Valley, California, Approving the Final Engineer's Report and Confirming a Diagram and Assessments for Fiscal Year 2020/21 in Connection with Moreno Valley Community Services District Lighting Maintenance District No. 2014-01.
3. Authorize the Chief Financial Officer to adjust the proposed assessments in the event there are any parcel changes, clerical errors, or other adjustments as may be necessary between the date the assessments were calculated and the date the fixed charges are submitted to the County of Riverside, provided the applied assessments do not exceed the maximum assessments and are in compliance with the formation documents for the district.



<b>RESULT:</b>	<b>APPROVED [UNANIMOUS]</b>
<b>MOVER:</b>	David Marquez, Council Member
<b>SECONDER:</b>	Dr. Carla J. Thornton, Council Member
<b>AYES:</b>	Dr. Yxstian A. Gutierrez, Victoria Baca, David Marquez, Ulises Cabrera, Dr. Carla J. Thornton

F.2. PUBLIC HEARING TO CONTINUE MORENO VALLEY COMMUNITY SERVICES DISTRICT ANNUAL PARCEL TAXES AND CHARGES FOR FISCAL YEAR 2020/21 (ZONES A, C, M, AND E) (RESO. NOS. CSD 2020-12, 2020-13, 2020-14 and 2020-15) (Report of: Public Works)

Special Districts Division Manager Cassel provided the report.

Council Member Marquez asked if the City profits from the assessed fees.

Special Districts Division Manager Cassel responded in the negative.

Mayor Gutierrez opened the Public Hearing at 6:36 p.m.

There being no comments in support or opposition, Mayor Gutierrez closed the Public Hearing at 6:36 p.m.

**Recommendations: That the CSD:**

1. Conduct a Public Hearing to consider continuing the current Zones A, C, M, and E Moreno Valley Community Services District annual parcel taxes and charges as proposed for Fiscal Year 2020/21.
2. Adopt Resolution No. CSD 2020-12 with **no applied tax increase**, a Resolution of the Board for the Moreno Valley Community Services District of the City of Moreno Valley, California, Approving the Continuation of the Maximum and Applied Parcel Tax for Providing Zone A (Parks and Community Services) Services During Fiscal Year 2020/21, and Calculation Thereof.
3. Adopt Resolution No. CSD 2020-13 with **no applied tax increase**, a Resolution of the Board for the Moreno Valley Community Services District of the City of Moreno Valley, California, Approving the Continuation of the Maximum and Applied Parcel Tax for Providing Zone C (Arterial Street and Intersection Lighting) Services During Fiscal Year 2020/21, and Calculation Thereof.
4. Adopt Resolution No. CSD 2020-14 with **no applied charge increase**, a Resolution of the Board for the Moreno Valley Community Services District of the City of Moreno Valley, California, Approving the Continuation of the Maximum and Applied Parcel Charges for Providing Zone M (Commercial/Industrial/Multifamily Improved

Median Maintenance) Services During Fiscal Year 2020/21, and Calculation Thereof.

- 5. Adopt Resolution No. CSD 2020-15 with **no applied charge increase**, a Resolution of the Board for the Moreno Valley Community Services District of the City of Moreno Valley, California, Approving the Continuation of the Maximum and Applied Parcel Charges for Providing Zone E (Extensive Landscape Maintenance) Services During Fiscal Year 2020/21, and Calculation Thereof.
- 6. Authorize the Chief Financial Officer to adjust the proposed charges in the event there are any parcel changes, clerical errors, or other adjustments as may be necessary between the date the parcel charges were calculated and the date the fixed charges are submitted to the County of Riverside, provided the applied charges do not exceed the maximum charges and are in compliance with the formation documents for each zone.

**RESULT:** APPROVED [UNANIMOUS]  
**MOVER:** Ulises Cabrera, Council Member  
**SECONDER:** Victoria Baca, Mayor Pro Tem  
**AYES:** Dr. Yxstian A. Gutierrez, Victoria Baca, David Marquez, Ulises Cabrera, Dr. Carla J. Thornton

F.3. PUBLIC HEARING TO CONTINUE MORENO VALLEY COMMUNITY SERVICES DISTRICT ANNUAL PARCEL CHARGES FOR FISCAL YEAR 2020/21 (ZONE S) (RESO. NO. CSD 2020-16) (Report of: Public Works)

Special Districts Division Manager Cassel provided the report.

Mayor Gutierrez opened the Public Hearing at 6:40 p.m.

There being no comments in support or opposition, Mayor Gutierrez closed the Public Hearing at 6:40 p.m.

Mayor Gutierrez explained that the Council Members were recusing themselves due to property ownership within the districts.

**Recommendations: That the CSD:**

- 1. Conduct a Public Hearing to consider continuing the current Zone S Moreno Valley Community Services District annual parcel charges as proposed for Fiscal Year 2020/21.
- 2. Adopt Resolution No. CSD 2020-16 with **no applied rate increase**, a Resolution of the Board for the Moreno Valley Community Services District of the City of Moreno Valley, California, Approving the

Minutes Acceptance: Minutes of May 19, 2020 6:00 PM (CONSENT CALENDAR-CITY COUNCIL)

Continuation of the Maximum and Applied Rate for Providing Zone S (Sunnymead Boulevard Maintenance) Services During Fiscal Year 2020/21, and Calculation Thereof.

3. Authorize the Chief Financial Officer to adjust the proposed charges in the event there are any parcel changes, clerical errors, or other adjustments as may be necessary between the date the parcel charges were calculated and the date the fixed charges are submitted to the County of Riverside, provided the applied rate does not exceed the maximum rate, and is in compliance with the formation documents for Zone S.

<b>RESULT:</b>	<b>APPROVED [4 TO 0]</b>
<b>MOVER:</b>	David Marquez, Council Member
<b>SECONDER:</b>	Ulises Cabrera, Council Member
<b>AYES:</b>	Dr. Yxstian A. Gutierrez, David Marquez, Ulises Cabrera, Dr. Carla J. Thornton
<b>RECUSED:</b>	Victoria Baca

F.4. PUBLIC HEARING TO CONTINUE MORENO VALLEY COMMUNITY SERVICES DISTRICT ANNUAL PARCEL CHARGES FOR FISCAL YEAR 2020/21 (ZONE D) (RESO. NO. CSD 2020-17) (Report of: Public Works)

Special Districts Division Manager Cassel provided the report.

Mayor Pro Tem Baca opened the Public Hearing at 6:43 p.m.

There being no comments in support or opposition, Mayor Pro Tem Baca closed the Public Hearing at 6:43 p.m.

**Recommendations: That the CSD:**

1. Conduct a Public Hearing to consider continuing the current Zone D Moreno Valley Community Services District annual parcel charges as proposed for Fiscal Year 2020/21.
2. Adopt Resolution No. CSD 2020-17 with **no applied charge increase**, a Resolution of the Board for the Moreno Valley Community Services District of the City of Moreno Valley, California, Approving the Continuation of the Maximum and Applied Parcel Charges for Providing Zone D (Parkway Landscape Maintenance) Services During Fiscal Year 2020/21, and Calculation Thereof.
3. Authorize the Chief Financial Officer to adjust the proposed charges in the event there are any parcel changes, clerical errors, or other adjustments as may be necessary between the date the parcel charges were calculated and the date the fixed charges are submitted

to the County of Riverside, provided the applied charges do not exceed the maximum charges and are in compliance with the formation documents for Zone D.

**RESULT:**       **APPROVED [3 TO 0]**  
**MOVER:**        Ulises Cabrera, Council Member  
**SECONDER:**   Dr. Carla J. Thornton, Council Member  
**AYES:**         Victoria Baca, Ulises Cabrera, Dr. Carla J. Thornton  
**RECUSED:**     Dr. Yxstian A. Gutierrez, David Marquez

F.5. PUBLIC HEARING TO APPROVE THE FINAL ENGINEER'S REPORT AND CONFIRM DIAGRAMS AND ASSESSMENTS FOR LANDSCAPE MAINTENANCE DISTRICT NO. 2014-02 FOR FISCAL YEAR 2020/21 (RESO. NO. CSD 2020-18) (Report of: Public Works)

Special Districts Division Manager Cassel provided the report.

Mayor Pro Tem Baca opened the Public Hearing at 6:45 p.m.

There being no comments in support or opposition, Mayor Pro Tem Baca closed the Public Hearing at 6:45 p.m.

**Recommendations: That the CSD:**

1. Conduct the Public Hearing on the proposed levy of real property assessments for Moreno Valley Community Services District Landscape Maintenance District (LMD) No. 2014-02.
2. Adopt Resolution No. CSD 2020-18, with **no applied assessment rate increase**, a Resolution of the Board for the Moreno Valley Community Services District of the City of Moreno Valley, California, Approving the Final Engineer's Report and Confirming Diagrams and Assessments for Fiscal Year 2020/21 and Ordering that Costs for Certain Improvements Shall Be Raised Through Installments Over a Period of Years in Connection with Moreno Valley Community Services District LMD No. 2014-02.
3. Amend the Capital Improvement Plan for LMD No. 2014-02 and authorize the Chief Financial Officer to approve the budget adjustments as set forth in the Fiscal Impact section of this report.
4. Authorize the Chief Financial Officer to adjust the proposed assessments in the event there are any parcel changes, clerical errors, or other adjustments as may be necessary between the date the assessments were calculated and the date the fixed charges are submitted to the County of Riverside, provided the applied assessments do not exceed the maximum assessments and are in

compliance with the formation documents for the district.

**RESULT:**       **APPROVED [3 TO 0]**  
**MOVER:**        Dr. Carla J. Thornton, Council Member  
**SECONDER:**   Ulises Cabrera, Council Member  
**AYES:**         Victoria Baca, Ulises Cabrera, Dr. Carla J. Thornton  
**RECUSED:**     Dr. Yxstian A. Gutierrez, David Marquez

F.6. PUBLIC HEARING TO CONTINUE THE NATIONAL POLLUTANT DISCHARGE ELIMINATION SYSTEM (NPDES) REGULATORY RATE SCHEDULE FOR NEW AND EXISTING RESIDENTIAL, COMMON INTEREST, COMMERCIAL, INDUSTRIAL, AND QUASI-PUBLIC USE DEVELOPMENT PROPOSED FISCAL YEAR 2020/2021 ANNUAL RATES (RESO. NO. 2020-36) (Report of: Public Works)

Interim Assistant City Manager/Public Works Director/City Engineer Wolfe provided the report.

Mayor Gutierrez opened the Public Hearing at 6:48 p.m.

There being no comments in support or opposition, Mayor Gutierrez closed the Public Hearing at 6:48 p.m.

**Recommendations:**

1. Conduct a Public Hearing to review and confirm annual regulatory rate schedule for the National Pollutant Discharge Elimination System Program for New Residential, Common Interest, Commercial, Industrial and Quasi-Public Land Uses.
2. Adopt Resolution No. 2020-36 with **no applied rate increase**. A Resolution of the City Council of the City of Moreno Valley, California, Authorizing and Approving the continuation of the National Pollutant Discharge Elimination System (NPDES) Regulatory Rate for New and Existing Residential, Common Interest, Commercial, Industrial, and Quasi-Public Use Development of the County of Riverside Property Tax Roll.
3. Authorize the Chief Financial Officer to adjust the rates levied on the property tax bills in the event there are any parcel changes between the City Council meeting date and the date the fixed charges are submitted to the County of Riverside or other adjustments, provided the applied rate does not exceed the maximum rate, is in compliance with the ballot for each parcel, and is consistent with the adopted budget.

**RESULT:** APPROVED [3 TO 0]  
**MOVER:** Ulises Cabrera, Council Member  
**SECONDER:** Dr. Carla J. Thornton, Council Member  
**AYES:** Dr. Yxstian A. Gutierrez, Ulises Cabrera, Dr. Carla J. Thornton  
**RECUSED:** Victoria Baca, David Marquez

F.7. PUBLIC HEARING FOR UNPAID DELINQUENT NUISANCE ABATEMENTS CHARGES TO DEFER PAYMENTS UNTIL DECEMBER 2020 THROUGH PROPERTY TAX BILL (RESO. NO. 2020-37) (Report of: Community Development)

Community Development Director Mancha provided the report.

Mayor Gutierrez opened the Public Hearing at 6:51 p.m.

Keri Then mentioned that all but one of the abatement fees occurred prior to Covid-19.

Mayor Gutierrez noted that requests to comment must be submitted to the City Clerk at [patjn@moval.org](mailto:patjn@moval.org).

There being no further comments in support or opposition, Mayor Gutierrez closed the Public Hearing at 6:54 p.m.

Council Member Thornton asked if the property owners are given additional time to rectify the violations.

Community Development Director Mancha clarified that the violations have been addressed and the City is now attempting to recoup the costs paid to the contractor.

**Recommendations: That the City Council:**

1. Conduct a public hearing and accept public testimony on delinquent nuisance abatement accounts;
2. Adopt Resolution No. 2020-37. A Resolution of the City Council of the City of Moreno Valley, California, confirming Statements of Costs against real properties located in the City of Moreno Valley for the abatements of public nuisances and directing that said Statements of Costs constitute a lien upon said properties;
3. Approve placing the submitted Property Assessment List of delinquent nuisance abatement accounts on the Fiscal Year (FY) 2020/2021 Riverside County property tax roll for collection; and
4. Direct the City Clerk to file with the Riverside County Assessor's office a certified copy of Resolution No. 2020-37 and the Property

Assessment List as required by Section 6.04.120 of the City of Moreno Valley Municipal Code

**RESULT:** APPROVED [UNANIMOUS]  
**MOVER:** Victoria Baca, Mayor Pro Tem  
**SECONDER:** Ulises Cabrera, Council Member  
**AYES:** Dr. Yxstian A. Gutierrez, Victoria Baca, David Marquez, Ulises Cabrera, Dr. Carla J. Thornton

## G. GENERAL BUSINESS - NONE

## H. ITEMS REMOVED FROM CONSENT CALENDARS FOR DISCUSSION OR SEPARATE ACTION - NONE

## I. REPORTS

### I.1. CITY COUNCIL REPORTS

(Informational Oral Presentation - not for Council action)

March Joint Powers Commission (JPC) - Mayor Pro Tem Baca

Mayor Pro Tem Baca reported the following:

Tonight, I'm providing an update from the March Joint Powers Commission meeting held on May 13th.

At that meeting, the Commission learned that the March Inland Port Airport Authority has been identified to receive \$157,000 in CARES Act funds from the FAA.

We also approved repair work for the airport's bulk fuel storage tank.

Riverside County Habitat Conservation Agency (RCHCA) - None

Riverside County Transportation Commission (RCTC) - None

Riverside Transit Agency (RTA) - None

Western Riverside Council of Governments (WRCOG) - None

Western Riverside County Regional Conservation Authority (RCA) - None

School District/City Joint Task Force - None



## I.2. CITY MANAGER'S REPORT

(Informational Oral Presentation - not for Council action)

Assured residents that City Hall and other City operations are continuing to function, including the Library. Reminded residents that the City Council had previously appropriated additional funds for pothole repairs. Noted that repairs on Cactus are slated for the near future.

## I.3. CITY ATTORNEY'S REPORT

(Informational Oral Presentation - not for Council action)

Reported that the Riverside County Board of Supervisors rescinded most of the orders issued by the Public Health Officer. Remarked that the Governor is expected to allow professional sports to resume, but fans will not be allowed. He also noted that retail businesses will reopen, but customers will retrieve their purchases outside. He stated that Counties will be allowed to petition the State for approval to allow inside dining. He mentioned that the Governor reported that in a matter of weeks hair salons and churches would reopen.

## **CLOSING COMMENTS AND/OR REPORTS OF THE CITY COUNCIL, COMMUNITY SERVICES DISTRICT, CITY AS SUCCESSOR AGENCY FOR THE COMMUNITY REDEVELOPMENT AGENCY, HOUSING AUTHORITY, PUBLIC FINANCING AUTHORITY, AND THE BOARD OF LIBRARY TRUSTEES.**

### Council Member Thornton

1. Reminded residents that they still have an opportunity to be involved in the General Plan Update by participating in a survey on the long-range vision of Moreno Valley.
2. Expressed her enthusiasm that a Covid-19 testing site is located in Moreno Valley.
3. Thanked colleagues for passing the Forward MoVal Small Business Grant.
4. Announced that the City would host an emergency drive-thru food distribution event.

### Council Member Marquez

1. Encouraged the residents to be safe and thanked them for following the public health orders.

### Council Member Cabrera

1. Thanked Moreno Valley residents who participated and are watching the City Council meeting.
2. Excited about the new facilities that will open in the fall.
3. Mentioned the Disaster Relief Assistance program available to undocumented individuals.
4. Recommended that parents whose children qualify for free and reduced meals apply for the Pandemic EBT program.



5. Thanked Mayor Gutierrez and staff for the Senior Eats program.
6. Encouraged residents to attend the free emergency food distribution event.
7. Praised Pastor Sykes for organizing the emergency food distribution event.

#### Mayor Pro Tem Baca

1. Pleased that Item No. A.16 passed.
2. Expressed her pride in the MoVal Meals and Senior Eats programs.
3. Excited about various projects that are under construction.
4. Asked residents to take part in the emergency food distribution event.
5. Reminded residents to complete the Census questionnaire.

#### Mayor Gutierrez

1. Congratulated City Manager Lee on his appointment.
2. Reported that ICU and hospitalization rates are dropping. Stated that Governor Newsom allowed Counties to accelerate Stage two of reopening.
3. Thanked staff and the City Council for their support of the Senior Eats program.
4. Discussed Governor Newsom's proposed budget cuts and expressed his concern for the reduction to after school programs.
5. Expressed his excitement for the Forward MoVal program.
6. Encouraged residents to continue to wear face masks.
7. Noted the importance of recognizing that it's Mental Health Awareness month and urged residents to seek help for any issues.

### **ADJOURNMENT**

There being no further business to come before the City Council, Mayor Gutierrez adjourned the meeting at 7:20 p.m.

Submitted by:

---

Pat Jacquez-Nares, CMC & CERA  
 City Clerk  
 Secretary, Moreno Valley Community Services District  
 Secretary, City as Successor Agency for the Community  
 Redevelopment Agency of the City of Moreno Valley  
 Secretary, Moreno Valley Housing Authority  
 Secretary, Board of Library Trustees  
 Secretary, Public Financing Authority

Approved by:

---

Dr. Yxstian A. Gutierrez  
 Mayor  
 City of Moreno Valley  
 President, Moreno Valley Community Services District  
 Chairperson, City as Successor Agency for the Community  
 Redevelopment Agency of the City of Moreno Valley  
 Chairperson, Moreno Valley Housing Authority  
 Chairperson, Board of Library Trustees  
 Chairperson, Public Financing Authority



## Report to City Council

---

**TO:**

**FROM:** Pat Jacquez-Nares, City Clerk

**AGENDA DATE:** June 2, 2020

**TITLE:** COUNCIL DISCRETIONARY EXPENDITURE REPORTS  
FOR FISCAL YEAR 2019/2020 FROM JULY 1, 2019  
THROUGH APRIL 30, 2020

---

### **RECOMMENDED ACTION**

**Recommendation:**

1. Receive and file the Fiscal Year 2019/2020 Council Discretionary Expenditure Report for July 1, 2019 through April 30, 2020.

### **SUMMARY**

This staff report is prepared at the request of the City Council to provide transparency with respect to the expenditure of City funds from City Council Discretionary Expenditure Accounts. These reports are for each Council Member's year to date expenditures for Fiscal Year 2019/2020, for July 1, 2019 through April 30, 2020. Each Council District receives an annual budget allocation of \$3,000 and the Mayor receives an annual budget allocation of \$6,000.

With the adoption of the current fiscal year budget and pursuant to Resolution No. 2019-27, unused monies from Fiscal Year 2018/2019 have been carried over to the current Fiscal Year as approved by the City Manager. The Discretionary Expenditure Reports now reflect the amended budget amount.

The expenditure reports are included routinely in the City Council agenda as an additional means of distributing reports on activities to the Council and public. The reports are to be posted to the City's website following Council approval. The monthly reports provide unaudited information and are reconciled to the City's general ledger. Following the end of the Fiscal Year, the financial information shall be reviewed as part of the City's independent financial audit.

**NOTIFICATION**

Posting of the agenda as required by the Brown Act.

**PREPARATION OF STAFF REPORT**

Prepared By:  
Renee Bryant  
Management Assistant

Department Head Approval:  
Pat Jacquez-Nares  
City Clerk

**CITY COUNCIL GOALS**

None

**CITY COUNCIL STRATEGIC PRIORITIES**

- 1. Economic Development
- 2. Public Safety
- 3. Library
- 4. Infrastructure
- 5. Beautification, Community Engagement, and Quality of Life
- 6. Youth Programs

**ATTACHMENTS**

- 1. July - Apr Discretionary Reports

**APPROVALS**

Budget Officer Approval	<u>✓ Approved</u>	5/28/20 10:43 AM
City Attorney Approval	<u>✓ Approved</u>	5/28/20 1:40 PM
City Manager Approval	<u>✓ Approved</u>	5/28/20 2:13 PM



**MAYOR YXSTIAN A. GUTIERREZ**

Fiscal Year 2019/2020 Council Discretionary Expenditures  
 Accounts: 1010-10-01-10015-620130 Mayor Discretionary  
 1010-10-01-10015-620131 Mayor Discretionary - Carryover  
 July 1, 2019 - April 30, 2020

Date	Amount	Description
		<b>No expenditures to report for July 2019</b>
		<b>No expenditures to report for August 2019</b>
		<b>No expenditures to report for September 2019</b>
10/16/2019	\$ 50.00	LOCC Division Lunch, October 16, 2019
11/26/2019	\$ 500.00	Sponsorship -RVHS Crimson Regiment Rose Parade
11/30/2019	\$ 49.37	Ticket 7th Annual Turning Red Tape into Red Carpet Awards & Reception
11/30/2019	\$ 62.93	Costco - Fruit for Mayor's Pancake Breakfast
11/30/2019	\$ 17.65	Walmart - Mayor's Pancake Breakfast Supplies
11/30/2019	\$ 31.96	Costco - Juice for Mayor's Pancake Breakfast
11/30/2019	\$ 82.52	Costco - Mayor's Pancake Breakfast Supplies
11/30/2019	\$ 40.69	Walmart - Mayor's Pancake Breakfast Supplies
		<b>No expenditures to report for December 2019</b>
1/15/2020	\$ 2,000.00	Sponsorship - MVUSD Odyssey of the Mind Southern California Tournament
2/29/2020	\$ 128.80	Sponsorship - JROTC Baseball Tournament Field Fees
3/31/2020	\$ 24.87	Cupcake & Espresso Bar - Cupcakes for Staff
4/30/2020	\$ 40.00	Cupcake & Espresso Bar - Cupcakes for MoVal Meals Staff
	\$ 3,028.79	TOTAL Council Discretionary Expenditures for FY 19/20
	\$ 6,000.00	FY 19/20 Adopted Budget Amount
	\$ 692.00	Carryover Budget Amount FY 18/19
	\$ 6,692.00	FY 19/20 Amended Budget Amount
	\$ 3,663.21	FY 19/20 Budget Amount Remaining

Source: Unaudited financial data from the City's accounting records.  
 Updated as of: 05/26/2020



**COUNCIL DISTRICT 1 VICTORIA BACA**

Fiscal Year 2019/2020 Council Discretionary Expenditures  
 Accounts: 1010-10-01-10011-620111 Council District 1 Discretionary  
 1010-10-01-10011-620116 Council District 1 Discretionary - Carryover  
 July 1, 2019 - April 30, 2020

Date	Amount	Description
7/1/2019	\$ 343.74	FY 18/19 Prepaid Expense US Mayor's Conference
8/3/2019	\$ 246.75	Sponsorship Planning Permit Fees for Annual Backpack Event
		<b>No expenditures to report for September 2019</b>
10/16/2019	\$ 50.00	LOCC Division Lunch, October 16, 2019
10/31/2019	\$ 69.98	Accessories for City Issued Equipment
10/31/2019	\$ 125.00	Riverside Community College President's Dinner November 7
11/14/2019	\$ 25.00	Inland Empire Latino Lawyers Association December 5th
		<b>No expenditures to report for December 2019</b>
		<b>No expenditures to report for January 2020</b>
2/27/2020	\$ 57.64	2020 Elections Code Book
2/29/2020	\$ 50.00	Riverside State of the City - VIP Reception
2/29/2020	\$ 42.00	2020 Riverside County State of Education Address
		<b>No expenditures to report for March 2020</b>
		<b>No expenditures to report for April 2020</b>
	\$ 1,010.11	TOTAL Council Discretionary Expenditures for FY 19/20
	\$ 3,000.00	FY 19/20 Adopted Budget Amount
		Carryover Budget Amount FY 18/19
	\$ 3,000.00	FY 19/20 Amended Budget Amount
	\$ 1,989.89	FY 19/20 Budget Amount Remaining

Source: Unaudited financial data from the City's accounting records.  
 Updated as of: 05/26/2020



**COUNCIL DISTRICT 2 CARLA J. THORNTON**

Fiscal Year 2019/2020 Council Discretionary Expenditures  
 Accounts: 1010-10-01-10012-620112 Council District 2 Discretionary  
 1010-10-01-10012-620117 Council District 2 Discretionary - Carryover  
 July 1, 2019 - April 30, 2020

Date	Amount	Description
7/1/2019	\$ 40.00	LOCC Riverside Division Meeting Dinner
7/31/2019	\$ 36.03	Refreshments for Public Outreach Event Held on 7/13/2019
7/31/2019	\$ 20.00	Wake Up MoVal Meeting 7/24/2019
7/31/2019	\$ 32.55	Light Refreshments for Meeting
<b>No expenditures to report for August 2019</b>		
9/16/2019	\$ 10.00	Moreno Valley Elks POW/MIA Remembrance Dinner
9/30/2019	\$ 76.21	Accessories for City Issued Equipment
9/30/2019	\$ 501.00	Facility Use Sponsorship CalVets Pathways to Citizenship Workshop
9/30/2019	\$ 200.00	Membership Fee LOCC African American Caucus
10/8/2019	\$ 50.00	LOCC Division Lunch, October 16, 2019
10/21/2019	\$ 75.00	TEAM March Military Ball Ticket
10/31/2019	\$ 5.91	Accessories for City Issued Equipment
10/31/2019	\$ 2.47	Refreshments for October Public Outreach Event
10/31/2019	\$ 7.39	Refreshments for October Public Outreach Event
11/19/2019	\$ 20.00	Wake Up MoVal October Meeting
11/29/2019	\$ 17.00	Petty Cash Reimbursement   Parking Gala for 100 Black Men I.E.
<b>No expenditures to report for December 2019</b>		
<b>No expenditures to report for January 2020</b>		
2/26/2020	\$ 40.00	LOCC Riverside Division General Meeting March 9, 2020
3/31/2020	\$ 29.52	Refreshments for District Two General Plan Update Town Halls
<b>No expenditures to report for April 2020</b>		
	\$ 1,163.08	TOTAL Council Discretionary Expenditures for FY 19/20
	\$ 3,000.00	FY 19/20 Adopted Budget Amount
	\$ 1,803.00	Carryover Budget Amount FY 18/19
	\$ 4,803.00	FY 19/20 Amended Budget Amount
	\$ 3,639.92	FY 19/20 Budget Amount Remaining

Source: Unaudited financial data from the City's accounting records.  
 Updated as of: 05/26/2020



**COUNCIL DISTRICT 3 DAVID MARQUEZ**

Fiscal Year 2019/2020 Council Discretionary Expenditures  
 Accounts: 1010-10-01-10013-620113 Council District 3 Discretionary  
 1010-10-01-10013-620118 Council District 3 Discretionary - Carryover  
 July 1, 2019 - April 30, 2020

<b>Date</b>	<b>Amount</b>	<b>Description</b>
		<b>No expenditures to report for July 2019</b>
		<b>No expenditures to report for August 2019</b>
9/30/2019	\$ 300.00	Refreshments for Public Outreach "Let's Have Lunch With Dave"
10/8/2019	\$ 50.00	LOCC Division Lunch, October 16, 2019
10/14/2019	\$ 300.00	Sponsorship Moreno Valley Optimist Letterman Jacket Program
10/28/2019	\$ 75.00	TEAM March Military Ball Ticket
11/30/2019	\$ 75.00	Champions of Flight 2019 Ticket
		<b>No expenditures to report for December 2019</b>
1/28/2020	\$ 30.00	Martin Luther King Jr. Scholarship Breakfast Ticket
1/31/2020	\$ 25.00	Military Affairs Committee Niagara Falls Leadership Dinner
		<b>No expenditures to report for February 2020</b>
		<b>No expenditures to report for March 2020</b>
		<b>No expenditures to report for April 2020</b>
	\$ 855.00	TOTAL Council Discretionary Expenditures for FY 19/20
	\$ 3,000.00	FY 19/20 Adopted Budget Amount
	\$ 433.00	Carryover Budget Amount FY 18/19
	\$ 3,433.00	FY 19/20 Amended Budget Amount
	\$ 2,578.00	FY 19/20 Budget Amount Remaining

Source: Unaudited financial data from the City's accounting records.  
 Updated as of: 05/26/2020





**COUNCIL DISTRICT 4 ULISES CABRERA**

Fiscal Year 2019/2020 Council Discretionary Expenditures  
 Accounts: 1010-10-01-10014-620114 Council District 4 Discretionary  
 1010-10-01-10014-650119 Council District 4 Discretionary - Carryover  
 July 1, 2019 - April 30, 2020

<b>Date</b>	<b>Amount</b>	<b>Description</b>
7/31/2019	\$ 200.00	Sponsorship Falcon Football Jumper Deposit
		<b>No expenditures to report for August 2019</b>
		<b>No expenditures to report for September 2019</b>
10/31/2019	\$ 87.23	Large Post-It Note Boards for High School Tours
		<b>No expenditures to report for November 2019</b>
12/31/2019	\$ 103.50	Sponsorship Jitterz Coffee Artwalk - Temporary Use Permit Fees
1/28/2020	\$ 30.00	Martin Luther King Jr. Scholarship Breakfast Ticket
1/31/2020	\$ 100.00	BIA Inland Empire Economic Forecast Ticket
2/26/2020	\$ 20.00	Chamber of Commerce Wake Up MoVal - January Meeting
2/29/2020	\$ 42.00	2020 Riverside County State of Education Address
		<b>No expenditures to report for March 2020</b>
4/30/2020	\$ 10.00	Parking Reimbursement BIA IE Forecast January Meeting
	\$ 592.73	TOTAL Council Discretionary Expenditures for FY 19/20
	\$ 3,000.00	FY 19/20 Adopted Budget Amount
	\$ 1,726.00	Carryover Budget Amount FY 18/19
	<u>\$ 4,726.00</u>	FY 19/20 Amended Budget Amount
	\$ 4,133.27	FY 19/20 Budget Amount Remaining

Source: Unaudited financial data from the City's accounting records.  
 Updated as of: 05/26/2020



## Report to City Council

---

**TO:** Mayor and City Council

**FROM:** Pat Jacquez-Nares, City Clerk

**AGENDA DATE:** June 2, 2020

**TITLE:** GENERAL MUNICIPAL ELECTION – NOVEMBER 3, 2020  
RESOLUTIONS CALLING AND GIVING NOTICE AND  
REQUESTING CONSOLIDATION WITH STATEWIDE  
GENERAL ELECTION (RESOLUTION NOS. 2020-XX,  
2020-XX, 2020-XX)

---

### **RECOMMENDED ACTION**

#### **Recommendations: That the City Council:**

1. Adopt Resolution No. 2020-XX - A Resolution calling an election titled, "A RESOLUTION OF THE CITY COUNCIL OF THE CITY OF MORENO VALLEY, CALIFORNIA, CALLING AND GIVING NOTICE OF A GENERAL MUNICIPAL ELECTION ON TUESDAY, NOVEMBER 3, 2020, FOR CERTAIN OFFICERS, AS REQUIRED BY THE PROVISIONS OF THE LAWS OF THE STATE OF CALIFORNIA RELATING TO GENERAL LAW CITIES
2. Adopt Resolution No. 2020-XX - A Resolution requesting election consolidation titled, "A RESOLUTION OF THE CITY COUNCIL OF THE CITY OF MORENO VALLEY, CALIFORNIA, REQUESTING THE BOARD OF SUPERVISORS OF THE COUNTY OF RIVERSIDE TO CONSOLIDATE A GENERAL MUNICIPAL ELECTION TO BE HELD ON TUESDAY, NOVEMBER 3, 2020, WITH THE STATEWIDE GENERAL ELECTION TO BE HELD ON THAT DATE, PURSUANT TO §10403 OF THE CALIFORNIA ELECTIONS CODE".
3. Adopt Resolution No. 2020-XX - A Resolution establishing regulations and cost for Candidate Statements titled: "A RESOLUTION OF THE CITY COUNCIL OF THE CITY OF MORENO VALLEY, CALIFORNIA, PROVIDING FOR REGULATIONS PERTAINING TO MATERIALS FOR CANDIDATES AND COSTS PERTAINING TO CANDIDATE STATEMENTS SUBMITTED TO THE VOTERS AT A GENERAL MUNICIPAL ELECTION TO BE HELD ON TUESDAY, NOVEMBER 3, 2020"

## **SUMMARY**

The next General Municipal Election in the City of Moreno Valley will be held on Tuesday, November 3, 2020. The purpose of the election is to elect a Mayor for a two-year term and two members of the City Council for four-year terms. The state Elections Code requires the adoption of resolutions for the purpose of 1) calling and giving notice of the General Municipal Election; 2) requesting that the Riverside County Board of Supervisors consent to the consolidation of the election with the Statewide General Election to be held on the same date, and 3.) establishing regulations and costs for candidate statements.

## **DISCUSSION**

In order to initiate the election process, appropriate resolutions are presented for action to be taken by the Mayor and City Council.

Pursuant to California Elections Code, a municipality may request that the Riverside County Board of Supervisors consolidate its Municipal Election with the Statewide General Election. The County Registrar of Voters conducts the election in all respects as if there was a single election with multiple offices and measures. The City of Moreno Valley has consolidated its General Municipal Election since 1986.

In order to call an election and consolidate with the statewide election, the City must adopt resolutions that call and give notice of an election and request that the County Board of Supervisors consent to the consolidation and agree to provide election services. These services include hiring poll workers, establishing polling places, translating, printing, and mailing the voter's ballot pamphlet; and canvassing the ballots. This delegation does not include services provided by the City Clerk, such as issuing and accepting nomination papers.

### Tie Votes

The Call for a General Municipal Election includes a process for determining the outcome of a tie vote. If the County Registrar certifies that any two or more people receive an equal and highest number of votes, the City Council must have predetermined a method of selecting an actual winner. Pursuant to Elections Code Section 15651 (a), the City may select to settle ties by lot. The candidate so chosen shall qualify, take office and serve as though elected at the preceding general district election. Traditionally, the City of Moreno Valley has included a determination by lot in its call for election resolution and this provision is included in Section 8 for the resolution calling the election. As an alternative, however, pursuant to Section 15651 (b), the City Council can request the County to schedule and hold a run-off election. This determination must be made prior to the election at which a tie vote occurs.

## **ALTERNATIVES**

1. Adopt all three Resolutions calling for the November 3, 2020 Municipal Election, requesting consolidation with the Statewide General Election, and establishing regulations and costs for candidate statements, as presented.
2. Modify the Resolutions calling the election to delete the provision for settling a tie by lot, and direct staff to prepare a resolution calling for a runoff election in the instance of a tie vote.

## **FISCAL IMPACT**

The City's budget for Fiscal Year 20/21 includes the funding for the consolidation with the County of the November 3, 2020 Municipal Election.

## **NOTIFICATION**

Posting of agenda.

## **PREPARATION OF STAFF REPORT**

Prepared By:  
Pat Jacquez-Nares  
City Clerk

Department Head Approval:  
Pat Jacquez-Nares  
City Clerk

## **CITY COUNCIL GOALS**

None

## **CITY COUNCIL STRATEGIC PRIORITIES**

1. Economic Development
2. Public Safety
3. Library
4. Infrastructure
5. Beautification, Community Engagement, and Quality of Life
6. Youth Programs

## **ATTACHMENTS**

1. Resolution Calling Election
2. Resolution Consolidating Election
3. Resolution Candidate Statements

## **APPROVALS**

Budget Officer Approval	<u>✓ Approved</u>	5/21/20 5:09 PM
City Attorney Approval	<u>✓ Approved</u>	5/28/20 2:55 PM
City Manager Approval	<u>✓ Approved</u>	5/28/20 3:24 PM

## RESOLUTION NO. 2020-xx

A RESOLUTION OF THE CITY COUNCIL OF THE CITY OF MORENO VALLEY, CALIFORNIA, CALLING AND GIVING NOTICE OF A GENERAL MUNICIPAL ELECTION ON TUESDAY, NOVEMBER 3, 2020, FOR CERTAIN OFFICERS AS REQUIRED BY THE PROVISIONS OF THE LAWS OF THE STATE OF CALIFORNIA RELATING TO GENERAL LAW CITIES

WHEREAS, under the provisions of the laws relating to general law cities in the State of California, a General Municipal Election shall be held on Tuesday, November 3, 2020 for the election of Municipal Officers; and

NOW, THEREFORE, THE CITY COUNCIL OF THE CITY OF MORENO VALLEY, CALIFORNIA, DOES HEREBY RESOLVE, DECLARE, DETERMINE AND ORDER AS FOLLOWS:

SECTION 1. Pursuant to the requirements of the laws of the State of California relating to general law cities, there is called and ordered to be held in the City of Moreno Valley, California, on Tuesday, November 3, 2020, a General Municipal Election for the purpose of electing a Mayor for the full term of two years, and a City Council Member from Council District One (1) and a Council Member from Council District Three (3), as such districts have heretofore been established, for the full term of four years.

SECTION 2. The election will be held and conducted in accordance with the provisions of law regulating statewide elections, including without limitation, Election Code 10418.

SECTION 3. The ballots to be used at the election shall be in form and content as required by law.

SECTION 4. The City Clerk is authorized, instructed and directed to procure and furnish any and all official ballots, notices, printed matter and all supplies and equipment that may be necessary in order to properly and lawfully conduct the election.

SECTION 5. The polls for the election shall be open at seven o'clock (7:00) a.m. of the day of the election and shall remain open continuously from that time until eight o'clock (8:00) p.m. of the same day when the polls shall be closed, pursuant to Elections Code §10242, except as provided in §14401 of the Elections Code of the State of California.

SECTION 6. In all particulars not recited in this resolution, the election shall be held and conducted as provided by law for holding municipal elections.

SECTION 7. Notice of the time and place of holding the election is given and the City Clerk is authorized, instructed and directed to give further or additional notice of the election, in time, form and manner as required by law.

SECTION 8. In the event of a tie vote (if any two or more persons receive an equal and the highest number of votes for an office) when certified by the County of Riverside Registrar of Voters, the City Council in accordance with Elections Code §15651 (a) shall set a date, time and place and summon the candidates who have received the tie votes to appear and will resolve the tie by lot.

SECTION 9. That the City Clerk is authorized to administer said election and all reasonable and actual expenses shall be paid by the City upon presentation of a properly submitted bill by the County of Riverside.

SECTION 10. That the City Clerk shall certify to the passage and adoption of this Resolution and enter it into the book of original Resolutions.

APPROVED and ADOPTED this 19th day of May, 2020.

\_\_\_\_\_  
Dr. Yxstian A. Gutierrez  
Mayor  
City of Moreno Valley

ATTEST:

\_\_\_\_\_  
Pat Jacquez-Nares, City Clerk

APPROVED AS TO FORM:

\_\_\_\_\_  
Steven B. Quintanilla, Interim City Attorney

**RESOLUTION JURAT**

STATE OF CALIFORNIA            )  
COUNTY OF RIVERSIDE        ) ss.  
CITY OF MORENO VALLEY        )

I, Pat Jacquez-Nares, City Clerk of the City of Moreno Valley, California, do hereby certify that Resolution No. 2020-XX was duly and regularly adopted by the City Council of the City of Moreno Valley at a regular meeting thereof held on the 19<sup>th</sup> day of May, 2020 by the following vote:

AYES:

NOES:

ABSENT:

ABSTAIN:

(Council Members, Mayor Pro Tem, Mayor)

\_\_\_\_\_  
PAT JACQUEZ-NARES, CITY CLERK

(SEAL)



## RESOLUTION NO.

A RESOLUTION OF THE CITY COUNCIL OF THE CITY OF MORENO VALLEY, CALIFORNIA, REQUESTING THE BOARD OF SUPERVISORS OF THE COUNTY OF RIVERSIDE TO CONSOLIDATE A GENERAL MUNICIPAL ELECTION TO BE HELD ON TUESDAY, NOVEMBER 3, 2020, WITH THE STATEWIDE GENERAL ELECTION TO BE HELD ON THAT DATE PURSUANT TO §10403 OF THE CALIFORNIA ELECTIONS CODE

WHEREAS, the City Council of the City of Moreno Valley, California, has called a General Municipal Election to be held on Tuesday, November 3, 2020, for the purpose of the election of a Mayor and two (2) members of the City Council and

WHEREAS, it is desirable that such General Municipal Election be consolidated with the Statewide General Election to be held on the same date, and that within the City, the precincts, polling places and election officers of the two elections be the same, and that the Registrar of Voters of the County of Riverside canvass the returns of the General Municipal Election, and that the elections be held in all respects as if there were only one election.

NOW, THEREFORE, THE CITY COUNCIL OF THE CITY OF MORENO VALLEY, CALIFORNIA, DOES HEREBY RESOLVE, DECLARE, DETERMINE AND ORDER AS FOLLOWS:

SECTION 1. Pursuant to the requirements of §10403 of the California Elections Code, the Board of Supervisors of the County of Riverside is hereby requested to consent and agree to the consolidation of a General Municipal Election with the Statewide General Election on Tuesday, November 3, 2020, for the purpose of the election of a Mayor and two (2) members of the City Council of the City of Moreno Valley.

SECTION 2. The Riverside County Registrar of Voters Office is authorized to canvass the returns of the City of Moreno Valley's General Municipal Election. The election shall be held in all respects as if there were only one election, and only one form of ballot shall be used. The City of Moreno Valley's General Municipal Election will be held and conducted in accordance with the provisions of law regulating the statewide election, including without limitation, Elections Code §10418.

SECTION 3. The Board of Supervisors is hereby requested to issue instructions to the Registrar of Voters to take any and all steps necessary for the holding of the consolidated election.

SECTION 4. The City of Moreno Valley, California, recognizes that additional costs will be incurred by the County by reason of this consolidation and agrees to reimburse the County for any such costs upon presentation of a properly submitted

invoice.

SECTION 5. The City Clerk is hereby directed to file a certified copy of this resolution with the Board of Supervisors and the Registrar of Voters of the County of Riverside.

SECTION 6. That the City Clerk shall certify to the passage and adoption of this resolution and enter it into the book of original Resolutions.

APPROVED AND ADOPTED this 19<sup>th</sup> day of May, 2020.

\_\_\_\_\_  
Dr. Yxstian A. Gutierrez,  
Mayor  
City of Moreno Valley

ATTEST:

APPROVED AS TO FORM:

\_\_\_\_\_  
Pat Jacquez-Nares, City Clerk

\_\_\_\_\_  
Steven B. Quintanilla, Interim City  
Attorney

**RESOLUTION JURAT**

STATE OF CALIFORNIA )

COUNTY OF RIVERSIDE ) ss.

CITY OF MORENO VALLEY )

I, Pat Jacquez-Nares, City Clerk of the City of Moreno Valley, California, do hereby certify that Resolution No. 2020-xx was duly and regularly adopted by the City Council of the City of Moreno Valley at a regular meeting thereof held on the 19th day of May, 2020 by the following vote:

AYES:

NOES:

ABSENT:

ABSTAIN:

(Council Member, Mayor Pro Tem, Mayor)

\_\_\_\_\_  
PAT JACQUEZ-NARES, CITY CLERK

(SEAL)

RESOLUTION NO. 2020-XX

A RESOLUTION OF THE CITY COUNCIL OF THE CITY OF MORENO VALLEY, CALIFORNIA, PROVIDING FOR REGULATIONS PERTAINING TO MATERIALS FOR CANDIDATES AND COSTS PERTAINING TO CANDIDATE STATEMENTS SUBMITTED TO THE VOTERS AT A GENERAL MUNICIPAL ELECTION TO BE HELD ON TUESDAY, NOVEMBER 3, 2020

WHEREAS, California Elections Code Section 13307 provides that the governing body of any local agency may adopt regulations pertaining to materials prepared by any candidate for a Municipal Election, including the costs thereof;

NOW, THEREFORE, THE CITY COUNCIL OF THE CITY OF MORENO VALLEY, DOES HEREBY RESOLVE, DECLARE, DETERMINE AND ORDER AS FOLLOWS:

**Section 1. General Provisions.** That pursuant to California Elections Code Section 13307, each candidate for elective office to be voted for at the General Municipal Election to be held in the City of Moreno Valley on Tuesday, November 3, 2020, may prepare a candidate statement on an appropriate form provided by the City Clerk. Such statements may include the name, age and occupation of the candidate and a brief description of no more than two hundred (200) words of the candidate’s education and qualifications expressed by the candidate himself or herself. In that City Council offices are non-partisan, such statements shall not include party affiliation of the candidate, nor membership activity in any partisan political organizations. Pursuant to Elections Code Section 13307, such statements may not include a reference to any other candidate. Such statements shall be filed in the Office of the City Clerk at the time the candidate’s nomination papers are filed. Such statements may be withdrawn, but not changed, during the period for filing nomination papers up until 5:00 p.m. of the next working day after the close of the nomination period.

**Section 2. Foreign Language Policy.** That pursuant to the Federal Voting Rights Act, the County shall translate candidate statements into Spanish, and a translation of the candidate’s statement shall be included in the voter’s pamphlet and mailed with the sample ballot to each registered voter in the City, who has requested a sample ballot in Spanish.

**Section 3. Payment.** The candidate shall be required to pay for his or her pro rata cost of translating and printing the candidate statement as specified in Section 2 above. The City Clerk shall require a candidate filing a statement to pay in advance a deposit of \$1, 050 for the candidates for the office of Mayor, \$550 for candidates for office of City Council – District 1, and \$600 for candidates for office of City Council – District 3, as a condition of having his or her statement included in the voter’s pamphlet or pay in advance a deposit \$260 for candidates for the offices of Mayor, City Council – District 1,

and City Council – District 3, as a condition of having his or her statement posted electronically only on the Riverside County Registrar Recorder’s website. The City Clerk shall bill each candidate for any cost in excess of the deposit and shall refund any unused portion of any deposit.

**Section 4. Formatting.** That the City Clerk shall allow italics, underlining, bullets, and capitalized words in candidate statements. Bold type is prohibited in candidate statements.

**Section 5. State Standards.** That the City Clerk shall comply with all recommendations and standards set forth by the California Secretary of State regarding occupational designations and other matters relating to elections.

**Section 6. Additional Materials.** That no candidate will be permitted to include additional materials to the sample ballot package.

**Section 7. Copies.** That the City Clerk shall provide each candidate or the candidate’s representative a copy of this Resolution at the time nomination petitions are issued.

**Section 8. Repeal.** That all previous resolutions establishing council policy on payment for candidate statements are repealed.

**Section 9. Application.** That this resolution shall apply to the election to be held on November 3, 2020 and shall then be repealed.

**Section 10. Certification.** That the City Clerk shall certify to the passage and adoption of this resolution, shall enter the same into the book of original resolutions of the City of Moreno Valley.

APPROVED AND ADOPTED this 19<sup>th</sup> day of May 2020.

\_\_\_\_\_  
Dr. Yxstian A. Gutierrez,  
Mayor  
City of Moreno Valley

APPROVED AS TO FORM:

ATTEST:

\_\_\_\_\_  
Steven B. Quintanilla, Interim City Attorney

\_\_\_\_\_  
Pat Jacquez, Nares, City Clerk

**RESOLUTION JURAT**

STATE OF CALIFORNIA )

COUNTY OF RIVERSIDE ) ss.

CITY OF MORENO VALLEY )

I, Pat Jacquez-Nares, City Clerk of the City of Moreno Valley, California, do hereby certify that Resolution No. 2020-xx was duly and regularly adopted by the City Council of the City of Moreno Valley at a regular meeting thereof held on the 19<sup>th</sup> day of May, 2020 by the following vote:

AYES:

NOES:

ABSENT:

ABSTAIN:

(Council Members, Mayor Pro Tem and Mayor)

\_\_\_\_\_  
PAT JACQUEZ- NARES, CITY CLERK

(SEAL)



## Report to City Council

---

**TO:** Mayor and City Council

**FROM:** Marshall Eyerman, Assistant City Manager  
Steve Quintanilla, Interim City Attorney

**AGENDA DATE:** June 2, 2020

**TITLE:** COVID-19 PANDEMIC RESOLUTIONS EXTENDING THE LOCAL STATE OF EMERGENCY AND CERTAIN EMERGENCY MEASURES, APPROVING TEMPORARY OUTDOOR DINING PERMIT PROCEDURES AND DECLARING A FISCAL EMERGENCY

---

### **RECOMMENDED ACTION**

#### **Recommendations: That the City Council:**

1. That the City Council adopt a Resolution Extending the Local State of Emergency and Certain Emergency Measures, a Resolution Approving Temporary Outdoor Dining Permit Procedures, and a Resolution Declaring a Fiscal Emergency related to the Local, State and National State/Declarations of Emergency related to the COVID-19 Pandemic.

### **SUMMARY**

The Disaster Council recommends that the City Council adopt a Resolution Extending the Local State of Emergency and Certain Emergency Measures, a Resolution Approving Temporary Outdoor Dining Permit Procedures and a Resolution Declaring a Fiscal Emergency related to the Local, State and National State/Declarations of Emergency related to the COVID-19 Pandemic.

### **DISCUSSION**

On March 17, 2020, the City Council declared a Local State of Emergency in response to the COVID-19 Pandemic, which prompted the Disaster Council to convene. The Disaster Council consists of the Mayor, City Manager/Director of Emergency Services and the Fire Chief. The Disaster Council's purpose is to develop and recommend for adoption by the City Council emergency plans, mutual aid plans, agreements,

ordinances, resolutions and any necessary rules and regulations to implement the aforementioned.

Since the commencement of the Local State of Emergency, the City Council adopted via various resolutions and/or orders (“emergency measures”) related to the following:

- Declaring the Existence of a Local State of Emergency due to the COVID-19 Pandemic;
- Approving the Pandemic Influenza Preparedness Plan;
- Ratifying, Adopting and Approving the Amended Closure Plan Regarding its Termination Date;
- Extending the Existence of a Local State of Emergency due to the COVID-19 Pandemic
- Directing the City Disaster Council and/or City Manager/Emergency Services Director to Seek, apply for and accept any Financial Assistance, Grants, Reimbursements the City is Eligible to Receive Under any State or Federal Programs, Agencies or Offices including but not limited to the Governor’s Office of Emergency Services, the United States Department of Health and Human Services; Centers for Disease Control and Prevention and/or the Federal Emergency Management Agency;
- Authorizing the City Manager/Emergency Services Director to Obtain Vital Supplies, Equipment and Property Found Lacking and Needed for the Protection of Life and Property During the Local State of Emergency;
- Temporarily Waiving the City Manager’s/Emergency Services Director’s Level of Procurement Signature Authority to Mitigate or Prevent the Spread and Transmission of COVID-19;
- Authorizing the City Manager/Emergency Services Director to Suspend the Purchasing Procedures Set Forth in Chapter 3.12 of the Municipal Code Related to the COVID-19 Virus Pandemic Emergency;
- Authorizing the City Manager/Emergency Director to Take any Directly Related and Immediate Action Required by the COVID-19 Virus Pandemic Emergency and Procure the Necessary Public Works Construction Contracts for those Purposes, Without Giving Notice for Bids to Let Contracts;
- Granting Qualified Immunity to Certain Medical Professionals and Veterinarians or Registered Veterinary Technicians Who Render Services During the City’s Local State of Emergency at the Express or Implied Request of the City Disaster Council, City Manager/Emergency Services Director and/or City Council; and
- Imposing a Moratorium on Late Fees Related to the Nonpayment of Rent Due to Inability to Pay Related to COVID-19.

It is important to note that all the emergency measures are temporary. Each were set to terminate at such time that the Governor’s State of Emergency is terminated by a subsequent proclamation of the Governor or a concurrent resolution of the State Legislature, unless the emergency measures are terminated earlier by the City Council. Notwithstanding the foregoing, and in order to prevent inconsistencies, the Disaster



Council or the City Council may suspend the effectiveness of any of the emergency measures in the event that the President of the United States, the United States Congress, the Governor of the State of California, the California State Legislature or the Public Health Officer of the County of Riverside adopts legislation, a law, a regulation or order that supersedes any given emergency measure.

Notwithstanding the above, under the California Emergency Services Act, the City Council must review the need for continuing the existence of the Local State of Emergency at least once every 60 days until the City Council terminates the Local State of Emergency. Pursuant to the California Emergency Services Act, the City Council must terminate the Local State of Emergency at the earliest possible day that the conditions warrant.

### **RESOLUTION EXTENDING LOCAL EMERGENCY AND EMERGENCY MEASURES**

In light of the foregoing, the Disaster Council recommends that the City Council adopt the attached Resolution that:

1. Extends the Existence of a Local State of Emergency due to the COVID-19 Pandemic
2. Extends the Direction to the City Disaster Council and/or City Manager/Emergency Services Director to Seek, apply for and accept any Financial Assistance, Grants, Reimbursements the City is Eligible to Receive Under any State or Federal Programs, Agencies or Offices including but not limited to the Governor's Office of Emergency Services, the United States Department of Health and Human Services; Centers for Disease Control and Prevention and/or the Federal Emergency Management Agency;
3. Extends the Authorization of the City Manager/Emergency Services Director to Obtain Vital Supplies, Equipment and Property Found Lacking and Needed for the Protection of Life and Property During the Local State of Emergency;
4. Extends the Temporary Waiver Granted to the City Manager's/Emergency Services Director's Level of Procurement Signature Authority to Mitigate or Prevent the Spread and Transmission of COVID-19;
5. Extends the Authorization of the City Manager/Emergency Services Director to Suspend the Purchasing Procedures Set Forth in Chapter 3.12 of The Municipal Code Related to the COVID-19 Virus Pandemic Emergency;
6. Extends the Authorization of the City Manager/Emergency Director to Take any Directly Related and Immediate Action Required by the COVID-19 Virus Pandemic Emergency and Procure the Necessary Public Works Construction Contracts for Those Purposes, Without Giving Notice for Bids to Let Contracts;
7. Extending the Grant of Qualified Immunity to Certain Medical Professionals and Veterinarians or Registered Veterinary Technicians Who Render Services During the City's Local State of Emergency at the Express or Implied Request of the Disaster Council, City Manager/Emergency Services Director and/or City Council; and
8. Extends the Moratorium on Late Fees Related to the Nonpayment of Rent Due to Inability to Pay Related to COVID-19

Upon adoption of the attached Resolution, all of the above emergency measures will remain in full force and effect until such time that the Governor's State of Emergency is lifted either by the Governor or a joint resolution of the State Legislature, unless terminated earlier by the City Council, which pursuant to the California Services Act, the City Council is obligated to terminate at the earliest possible day that the conditions warrant.

### **Extending the Existence of a Local Emergency due to the COVID-19 Pandemic**

Under a prior order of the City Council, the City Manager/Emergency Services Director was directed to provide an update to the City Council on or before June 6, 2020 on the current conditions and whether the Local State of Emergency needs to remain in effect.

The Disaster Council has determined there remains a need to continue (extend) the City Council's proclamation of the existence of a Local State of Emergency due to the COVID-19 Virus Pandemic, which (although has subsided) continues to endanger the health and welfare of the residents and visitors of the City of Moreno Valley, as reflected in the guidance and related findings published by Riverside County Public Health Officer, the Governor's Office, the California Department of Public Health and the Centers of Disease Control and Prevention and the World Health Organization

### **Pandemic Influenza Preparedness Plan**

The Pandemic Influenza Preparedness Plan which was prepared under the direction and oversight of the Disaster Council, serves as the City's "Emergency Operations Plan." Pursuant to the Municipal Code, the Disaster Council is responsible for the development and maintenance of the City's Emergency Operations Plan, which must provide for the effective mobilization of all of the resources of the City, both public and private, to meet any conditions which may arise during the Local State of Emergency. It also provides for the organization, powers and duties and services of certain City employees, who all became "Disaster Workers" upon the adoption the Declaration of the Local State of Emergency. As Disaster Workers, some City employees may be assigned duties outside the scope of their regular job duties. The Plan also addresses issues such as telecommuting and financial tracking of emergency expenditures for purposes of qualifying for emergency assistance from Governor's Operations of Emergency Services and/or FEMA.

### **Closure Plan**

Under the direction and oversight of the Disaster Council, a "Closure Plan" was developed which identifies which City facilities would either be closed during certain times and on certain days. The Closure Plan also identifies any adjustment in the hours of operation related to provide certain services to the public, such as those provided through the City's Libraries, Parks & Community Services, Employment Resource Center, Animal Services, etc.

### **Waiving Limitation on City Manager's Purchasing Authority**

Currently, the City Manager/Emergency Services Director has the discretion to purchase and procure certain materials, equipment, supplies and services, provided that no single transaction exceeds \$50,000 or \$75,000 for public works contracts. This emergency measure waives these dollar limitations only for those purchases and procurement of materials, equipment, supplies and services which are related to mitigating or preventing the spread and transmission of COVID-19. This emergency measure also ratified any and all purchases of equipment, supplies and other materials in response to the arrival of 195 individuals who may have been exposed to COVID-19 at March Air Reserve Base on or about January 29, 2020, and who were subjected to a mandatory 14-Day federal COVID-19 quarantine at the Base.

### **Suspending Purchasing Procedures**

This emergency measure authorizes the City Manager/Emergency Services Director to suspend the purchasing procedures set forth in Chapter 3.12 "Purchasing" of the Municipal Code to procure the necessary equipment, services, and supplies in order to respond immediately and effectively to the COVID-19 Virus Pandemic Emergency. Suspension of the purchasing procedures essentially authorizes the City Manager/Emergency Services Director to approve the direct purchase of any supplies, materials, equipment or contractual services where immediate procurement is essential to prevent delays which may otherwise hinder the City's efforts to implement programs and provide services intended to prevent or mitigate the risk of spreading and transmitting COVID-19. This also allow the City Manager/Emergency Services Director to suspend any requirements for preparing and publishing "Notices Inviting Bids," soliciting prospective vendors and consultants via "Requests for Proposals" (RFPs) or "Request for Quotes," awarding a contract or purchase to the "Lowest Responsible Bidder," requiring "Bidder's Security," and implementing "Protest Procedures."

### **Suspending Public Contract Bidding Requirements**

This emergency measure allows for a temporary suspension of the competitive bidding process associated with public works contracts. Under the State's Public Contract Code, such a temporary suspension is permitted during a State of Emergency. Basically, this authorizes the City Manager/Emergency Services Director to cause the repair or replacement of any public facility directly related to the COVID-19 Virus Pandemic Emergency, which requires immediate action without having to give notice for bids to let contracts as otherwise required under the Public Contract Code.

### **Obtaining Vital Supplies, Equipment and Property**

This emergency measure authorizes the City Manager/Emergency Services Director or designee, for the duration of the Local State Emergency, to obtain vital supplies, equipment and property identified as lacking and necessary for the protection of life and property and to bind the City for the fair value thereof.

### **Application & Acceptance of State & Federal Emergency Aid**

FEMA has announced that certain emergency protective measures taken by cities to respond to the COVID-19 emergency may be eligible for reimbursement. In addition, there may also be some emergency funding made available by the Health and Human Services or the Centers for Disease Control and Prevention for certain emergency protective measures, the City may implement. Such funding may be made available for costs associated with management, control and reduction of immediate threats to public health and safety, such as Emergency Operation Center costs, training specific to the declared event and disinfection of eligible public facilities, medical facility services and supplies, temporary medical facilities and/or enhanced medical/hospital capacity, use of specialized medical equipment, medical waste disposal, emergency medical transport, medical sheltering, etc. Moreover, it is expected that under the California Disaster Assistance Act, the State may be providing financial assistance for the following local costs such as, but not limited to, personnel costs, equipment costs, and the cost of supplies and materials used during disaster response activities; matching fund assistance for cost sharing required under federal disaster assistance programs; and indirect administrative costs and any other assistance deemed necessary by the Director of the Office of Emergency Services.

### **Moratorium on Late Fees Related to the Nonpayment of Rent**

This emergency measure prevents a landlord from evicting a tenant for nonpayment of rent if the tenant demonstrates that the tenant is unable to pay rent due to financial impacts related to COVID-19. In addition, a landlord may not charge or collect any interest or any late fee for rent that is delayed due to the nonpayment of rent caused by the COVID-19 pandemic. This shall not, however, relieve a tenant of liability for the unpaid rent, and no other legal remedies available to the landlord are affected by this emergency measure. This emergency measure also does not prevent a landlord from evicting a tenant who failed to pay rent when due prior to the Governor's Proclamation of a State of Emergency on March 4<sup>th</sup>, 2020 or for any other lease violation not related or caused by the COVID-19 pandemic.

### **Granting Qualified Immunity to Medical Professionals and Veterinarians**

This emergency measure authorizes the City Manager/Emergency Services Director, for the duration of the Local State of Emergency, to request, expressly or impliedly, the services of any veterinarian or registered veterinary technician for purposes related to the Local State of Emergency. This applies to the services provided by any physician or surgeon (whether licensed in California or any other state), hospital, pharmacist, respiratory care practitioner, nurse, or dentist for purposes related to the COVID-19. Pursuant to the California Emergency Services Act, any physician or surgeon (whether licensed in California or any other state), hospital, pharmacist, respiratory care practitioner, nurse, or dentist who renders services during the Local State of Emergency at the express or implied request of the City Disaster Council, City Manager/Emergency Services Director and/or City Council shall have no liability for any injury sustained by any person by reason of those services, regardless of how or under what circumstances

or by what cause those injuries are sustained; provided, however, that the immunity herein granted shall not apply in the event of a willful act or omission.

This emergency measure also applies to any veterinarian or registered veterinary technician who renders services during the Local State of Emergency at the express or implied request of the City Disaster Council, City Manager/Emergency Services Director and/or City Council. They too shall have no liability for any injury sustained by any animal by reason of those services, regardless of how or under what circumstances or by what cause those injuries are sustained; provided, however, that the immunity herein granted shall not apply in the event of a willful act or omission.

### **RESOLUTION – PROVIDING FOR EXPANDED RESTAURANT OUTDOOR SEATING**

This Resolution authorizes the City Manager or designee to set forth a streamlined Temporary Use Permit (TUP) process and fee waiver to temporarily allow existing restaurants within the City to expand outdoor seating capacity on private property in order to implement social distancing measures. In association with this plan to facilitate operations for existing City restaurant businesses, staff is developing a checklist that will be provided to applicants for ease of understanding the associated requirements. An over-the-counter approval process will also be available.

By rescinding the County Public Health Officer's COVID-19 orders, the County of Riverside now aligns itself with the Governor's Executive Orders as they now exist or may be issued or amended in the future. The Governor's Office has laid out a four-stage plan to reopen retail businesses, restaurants, schools and entertainment events. During Phase One, hospitalization rates for COVID-19 have declined, which has allowed the State to move into Phase Two, allowing some retail stores and restaurants and other businesses to reopen. Phase 3 will likely see the reopening of fitness clubs, spas, nail salons, hair salons and barbershops that require much more personal contact.

The State is in Phase Two, where retail, related logistics and manufacturing, office workplaces, limited personal services, outdoor museums, child care, and essential businesses and restaurants can operate with modifications. Staff recognizes the significant and severe impact of the economic hardship that the COVID-19 pandemic has wrought on residents and local businesses, and recognizes the importance of getting the local economy going once again and putting paychecks in people's pockets, while at same time understanding that the risk of COVID-19 infection is still real for all Californians and continues to be fatal. However, staff believes that the local economy can be reinvigorated by allowing restaurants to not only provide in-door dining, but also to expand their services to include outdoor dining opportunities, provided that they comply with all applicable Riverside County Public Health Department rules, regulations and guidance.

### **RESOLUTION DECLARING FISCAL EMERGENCY**

On March 19, 2020, Governor Newsom issued Executive Order N-33-20 ordering all individuals living in the State of California to stay home or at their place of residence

except as needed to maintain continuity of operations of critical infrastructure sectors, effective March 19, 2020, and in effect indefinitely until rescinded by the Governor.

The effects of this directive has shuttered or closed the economy. As a result, there is a severe drop in tax revenues caused by temporary and permanent business closures. For FY 2019/20, ending June 30, 2020, initial estimated shortfalls could be \$9.3 million due to increased expenses and lost revenues. For FY 2020/21, ending June 30, 2021, the initial estimated shortfall could be \$9.9 million and can easily grow to \$32 million depending on the length of the statewide closure of the economy.

This Emergency has drastic financial implications for the City's operating budget that relies on the continued operation of businesses within the community, our citizens being employed, continued development and growth and the resulting sales tax, transient occupancy tax (TOT), property taxes, utility user taxes, and other revenue generated by the City's various operations and development services.

It is difficult to predict with certainty the ultimate reduction in General Fund revenues caused by the COVID-19 Pandemic but the impact will be significant. Although the City has taken immediate actions to balance the budget for the best case scenario of a \$9.9 million shortfall in FY 2020/21, due to the ongoing impacts of the Governor's Executive Orders and the potential for additional State takeaways from local government in future State budget revisions or other actions, along with no financial support from either the State or the Federal Government, this situation may continue to create a severe economic crisis.

Staff is recommending that the City Council by unanimous vote adopt the proposed Resolution Declaring a Fiscal Emergency as a result of COVID-19. This will provide, in part, for the City Manager/Emergency Services Director to investigate and recommend further actions to mitigate the fiscal impact to the City's 2019/20 and 2020/21 Fiscal Year Budgets, including such measures relating to personnel costs, operations, reduction in service levels, or other measures deemed necessary and reasonable to minimize the accelerated and significant reduction to the General Fund budget and reserves.

The recommendation to adopt a Fiscal Emergency is not made lightly; the City's immediate and significant loss of revenue due to COVID-19 is unprecedented and represents a sudden change of circumstances beyond the City's control and will ultimately draw down its General Fund reserves beyond a recommended level. Unlike the Great Recession of 2008-2011, where the City had an opportunity to implement cost saving measures over a longer period of time, the COVID-19 Local State of Emergency is immediate, severe and potentially extending through the next few fiscal years.

## **ALTERNATIVES**

1. Adopt the recommended Resolutions. This would allow the City Manager/Emergency Services Director to respond in a timely manner in time sensitive situations where delays may frustrate or impede on the City's

emergency efforts to abate or mitigate the spread and transmission of COVID-19 and help reinvigorate the local economy by allowing local restaurants to attract more customers.

2. Modify the contents of any of the Resolutions.
3. Reject the recommended Resolutions, which would impact the City's ability to respond in a timely manner in time sensitive situations where delays may frustrate or impede on the City's emergency efforts to abate or mitigate the spread and transmission of COVID-19 in a timely manner and slow the pace of recovery of the local economy.

## **FISCAL IMPACT**

See above discussion regarding Resolution Declaring Fiscal Emergency.

## **PREPARATION OF STAFF REPORT**

Prepared By:  
Marshall Eyerman  
Assistant City Manager/Chief Financial Officer

Prepared By:  
Paul Early  
Assistant City Attorney

Department Head Approval:  
Mike Lee  
Interim City Manager

Concurred By:  
Steve Quintanilla  
Interim City Attorney

## **CITY COUNCIL GOALS**

**Revenue Diversification and Preservation.** Develop a variety of City revenue sources and policies to create a stable revenue base and fiscal policies to support essential City services, regardless of economic climate.

**Public Safety.** Provide a safe and secure environment for people and property in the community, control the number and severity of fire and hazardous material incidents, and provide protection for citizens who live, work and visit the City of Moreno Valley.

**Public Facilities and Capital Projects.** Ensure that needed public facilities, roadway improvements, and other infrastructure improvements are constructed and maintained.

## **CITY COUNCIL STRATEGIC PRIORITIES**

1. Economic Development
2. Public Safety
3. Library
4. Infrastructure
5. Beautification, Community Engagement, and Quality of Life
6. Youth Programs

## **ATTACHMENTS**

1. Resolution Extending Local Emergency and COVID-19 Emergency Measures
2. Resolution Approving Temporary Outdoor Dining Permit Procedures
3. Resolution Declaring Fiscal Emergency

**APPROVALS**

Budget Officer Approval	<u>✓ Approved</u>	5/28/20 11:36 AM
City Attorney Approval	<u>✓ Approved</u>	5/28/20 2:16 PM
City Manager Approval	<u>✓ Approved</u>	5/28/20 2:29 PM



**RESOLUTION NO. 2020-**

**A RESOLUTION OF THE CITY COUNCIL  
OF THE CITY OF MORENO VALLEY, CALIFORNIA,  
EXTENDING THE LOCAL STATE OF EMERGENCY AND CERTAIN EMERGENCY  
MEASURES RELATED TO THE LOCAL, STATE AND NATIONAL STATE/DECLARATIONS  
OF EMERGENCY RELATED TO THE COVID-19 PANDEMIC**

**WHEREAS**, on March 4, 2020, the Governor of the State of California proclaimed a State of Emergency to make additional resources available, formalize emergency actions already underway across multiple state agencies and departments, and help the state prepare for broader spread of COVID-19; and

**WHEREAS**, on March 7, 2020, Riverside County Public Health Officer Dr. Cameron Kaiser declared a Local Health Emergency, citing Riverside County's first locally acquired case of COVID-19; and

**WHEREAS**, on March 10, 2020, the Riverside County Board of Supervisors ratified the Local Health Emergency and activated the Medical Health Department Operations Center to better coordinate public messaging and planning among community partners as Riverside County officials prepare for the spread of COVID-19; and

**WHEREAS**, on March 11, 2020, the California Department of Public Health issued guidance that in order to protect public health and slow the rate of transmission of COVID-19, by recommending placing restrictions on gatherings of people and minimum social distancing of six feet; and

**WHEREAS**, on March 12, 2020, the Governor of the State of California issued Executive Order N-25-20 providing that all residents are to heed any orders and guidance of state and local public health officials, including but not limited to the imposition of social distancing measures, to control the spread of COVID-19 and that authorized local legislative bodies are permitted to hold public meetings via teleconferencing and to make public meetings accessible telephonically or otherwise electronically to all members of the public seeking to attend and to address the local legislative body, during the period in which local public officials impose or recommend measures to promote social distancing, including but not limited to limitations on public events; and

**WHEREAS**, on March 13, 2020, the President of the United States of America proclaimed and declared a National Emergency Concerning the Novel Coronavirus Disease (COVID-19) Outbreak and announced that the federal government would make emergency funding available to assist state and local governments in preventing the spread of and addressing the effects of COVID-19; and

**WHEREAS**, on March 17, 2020, the Governor issued Executive Order N-33-20 ordering that to protect public health, that all individuals living in the State of California stay home or at their place of residence ("Shelter in Place") except as needed to maintain continuity of operations of the federal critical infrastructure sectors, as outlined at <https://www.cisa.gov/critical-infrastructure-sectors>; and

**WHEREAS**, the County of Riverside now aligns itself with the State's Orders as they now exist or may be issued or amended in the future; and

**WHEREAS**, on March 17, 2020, the City Council declared a Local State of Emergency in response to the COVID-19 Pandemic, which prompted the Disaster Council to convene; and

**WHEREAS**, the Disaster Council consists of the Mayor, City Manager/Director of Emergency Services and the Fire Chief; and

**WHEREAS**, the Disaster Council's purpose is to develop and recommend for adoption by the City Council emergency plans, mutual aid plans, agreements, ordinances, resolutions and any necessary rules and regulations to implement the aforementioned; and

**WHEREAS**, since the commencement of the Local State of Emergency, the City Council adopted via various temporary emergency measures related to the Local State of Emergency; and

**WHEREAS**, each of the temporary emergency measures were set to terminate at such time that the Governor's State of Emergency is terminated by a subsequent proclamation of the Governor or a concurrent resolution of the State Legislature, unless the emergency measures are terminated earlier by the City Council, but notwithstanding the foregoing, and in order to prevent inconsistencies, the Disaster Council or the City Council may suspend the effectiveness of any of the emergency measures in the event that the President of the United States, the United States Congress, the Governor of the State of California, the California State Legislature or the Public Health Officer of the County of Riverside adopts legislation, a law, a regulation or order that supersedes any given emergency measure; and

**WHEREAS**, notwithstanding the above, under the California Emergency Services Act, the City Council must review the need for continuing the existence of the Local State of Emergency at least once every 60 days until the City Council terminates the Local State of Emergency. Pursuant to the California Emergency Services Act, the City Council must terminate the Local State of Emergency at the earliest possible day that the conditions warrant; and

**WHEREAS**, under a prior order of the City Council, the City Manager/Emergency Services Director was directed to provide an update to the City Council on or before June 6, 2020 on the current conditions and whether the Local State of Emergency needs to remain in effect; and

**WHEREAS**, the Disaster Council has determined there remains a need to continue (extend) the City Council's proclamation of the existence of a Local State of Emergency due to the COVID-19 Virus Pandemic, which (although has subsided) continues to endanger the health and welfare of the residents and visitors of the City of Moreno Valley, as reflected in the guidance and related findings published by Riverside County Public Health Officer, the Governor's Office, the California Department of Public Health and the Centers of Disease Control and Prevention and the World Health Organization; and

**WHEREAS** In light of the foregoing, the Disaster Council recommends that the City Council adopt the attached Resolution that extends the existence of a Local State of Emergency due to the COVID-19 Pandemic and extends certain emergency measures previously adopted by the City Council pursuant to the findings set forth in the recitals contained and set forth in the resolutions adopting said emergency measures.

**NOW, THEREFORE, THE CITY COUNCIL OF THE CITY OF MORENO VALLEY HERBY FINDS, ORDERS AND RESOLVES:**

1. **THAT** The following emergency measures shall be extended and remain in full force and effect, as described in their respective adopting resolutions, until such time that the Governor's State of Emergency is lifted either by the Governor or a joint resolution of the State Legislature, unless terminated earlier by the City Council, which pursuant to the California Services Act, the City Council is obligated to terminate at the earliest possible day that the conditions warrant:
  - a. The Existence of a Local State of Emergency due to the COVID-19 Pandemic
  - b. Direction to the City Disaster Council and/or City Manager/Emergency Services Director to Seek, Apply For and Accept any Financial Assistance, Grants, Reimbursements the City is Eligible to Receive Under any State or Federal Programs, Agencies or Offices including but not limited to the Governor's Office of Emergency Services, the United States Department of Health and Human Services; Centers for Disease Control and Prevention and/or the Federal Emergency Management Agency;
  - c. Authorization of the City Manager/Emergency Services Director to Obtain Vital Supplies, Equipment and Property Found Lacking and Needed for the Protection of Life and Property During the Local State of Emergency;
  - d. Temporary Waiver Granted to the City Manager's/Emergency Services Director's Level of Procurement Signature Authority to Mitigate or Prevent the Spread and Transmission of COVID-19;
  - e. Authorization of the City Manager/Emergency Services Director to Suspend the Purchasing Procedures Set Forth in Chapter 3.12 of The Municipal Code Related to the COVID-19 Virus Pandemic Emergency;
  - f. Authorization of the City Manager/Emergency Director to Take any Directly Related and Immediate Action Required by the COVID-19 Virus Pandemic Emergency and Procure the Necessary Public Works Construction Contracts for Those Purposes, Without Giving Notice for Bids to Let Contracts;
  - g. Grant of Qualified Immunity to Certain Medical Professionals and Veterinarians or Registered Veterinary Technicians Who Render Services During the City's Local State of Emergency at the Express or Implied Request of the Disaster Council, City Manager/Emergency Services Director and/or City Council; and
  - h. Moratorium on Late Fees Related to the Nonpayment of Rent Due to Inability to Pay Related to COVID-19; and
2. **THAT** the City Council has determined that the purpose of adopting and implementing and extending the aforementioned emergency measures is to mitigate and/or abate the spread and transmission of COVID-19.; and
3. **THAT** a violation of any of the aforementioned emergency orders by any member of the public shall be subject to any and all other remedies, civil, equitable or criminal, afforded to the City under any City, County, State and Federal laws or regulations; and
4. **THAT** any section, subdivision, subsection, sentence, clause, or phrase in this Resolution or its application to any person or circumstances, is for any reason held invalid, the validity of the remainder of this Resolution, or the application of such provision contained therein to other persons or circumstances, shall not be affected thereby; and
5. **THAT** the City Council hereby declares that it would have adopted this Resolution and each section, subdivision, subsection, sentence, clause, or phrase thereof, irrespective of the fact that one or more sections, subdivisions, subsections, sentences, clauses, or

phrases, or the application thereof to any person or circumstance, be held invalid; and

- 6. **THAT** notwithstanding the foregoing, and in order to prevent inconsistencies, the City Council, Disaster Council or City Manager/Emergency Services Director may suspend the effectiveness of this Resolution in the event that the President of the United States, the United States Congress, the Governor of the State of California, the California State Legislature or the Public Health Officer of the County of Riverside adopts legislation, a law, a regulation or order that supersedes this Resolution.

**APPROVED AND ADOPTED** this \_\_\_th day of June, 2020

\_\_\_\_\_  
Mayor of the City of Moreno Valley

ATTEST

APPROVED AS TO FORM

\_\_\_\_\_  
City Clerk

\_\_\_\_\_  
Interim City Attorney

Resolution No. 2020-  
Date Adopted: June \_\_\_, 2020

Attachment: Resolution Extending Local Emergency and COVID-19 Emergency Measures (4044 : COVID-19 PANDEMIC RESOLUTIONS

**RESOLUTION NO. 2020-**

**A RESOLUTION OF THE CITY COUNCIL  
OF THE CITY OF MORENO VALLEY, CALIFORNIA ADOPTING AN EMERGENCY  
ORDER AUTHORIZING THE CITY MANAGER/EMERGENCY DIRECTOR TO SET  
FORTH A STREAMLINED TEMPORARY USE PERMIT PROCESS AND FEE  
WAIVER TO TEMPORARILY ALLOW EXISTING RESTAURANTS TO EXPAND  
OUTDOOR SEATING CAPACITY IN ORDER TO PROVIDE SOCIAL DISTANCING  
MEASURES DURING THE COVID-19 VIRUS PANDEMIC**

**WHEREAS**, international, national, state, and local health and governmental authorities are responding to an outbreak of respiratory disease caused by a novel coronavirus named "SARS-CoV-2," and the disease it causes has been named "Coronavirus Disease 2019," abbreviated COVID-19, ("COVID-19"); and

**WHEREAS**, on March 4, 2020, the Governor of the State of California proclaimed a State of Emergency to make additional resources available, formalize emergency actions already underway across multiple state agencies and departments, and help the state prepare for broader spread of COVID-19; and

**WHEREAS**, on March 7, 2020, Riverside County Public Health Officer Dr. Cameron Kaiser declared a Local Health Emergency, citing Riverside County's first locally acquired case of COVID-19; and

**WHEREAS**, on March 10, 2020, the Riverside County Board of Supervisors ratified the Local Health Emergency and activated the Medical Health Department Operations Center to better coordinate public messaging and planning among community partners as Riverside County officials prepare for the spread of COVID-19; and

**WHEREAS**, on March 11, 2020, the California Department of Public Health issued guidance that in order to protect public health and slow the rate of transmission of COVID-19, by recommending limitations on the size of gatherings of people and social distancing; and

**WHEREAS**, on March 12, 2020, the Governor of the State of California issued Executive Order N-25-20 providing that all residents are to heed any orders and guidance of state and local public health officials, including but not limited to the imposition of gatherings of people and social distancing measures, to control the spread of COVID-19 and that authorized local legislative bodies are permitted to hold public meetings via teleconferencing and to make public meetings accessible telephonically or otherwise electronically to all members of the public seeking to attend and to address the local legislative body, during the period in which local public officials impose or recommend measures to promote social distancing and limiting the size of gatherings of people; and

**WHEREAS**, on March 13, 2020, the President of the United States of America proclaimed and declared a National Emergency Concerning the Novel Coronavirus

Disease (COVID-19) Outbreak and announced that the federal government would make emergency funding available to assist state and local governments in preventing the spread of and addressing the effects of COVID-19; and

**WHEREAS**, on March 16, 2020, the Riverside County Public Health Officer ordered the prohibition of all gatherings within the jurisdiction of the Public Health Officer of the County of Riverside with an expected presence of at least 10 individuals taking place between March 16, 2020 and April 30, 2020 inclusive, regardless of venue; and

**WHEREAS**, on March 17, 2020, the Governor issued Executive Order N-33-20 ordering that to protect public health, that all individuals living in the State of California stay home or at their place of residence (“Shelter in Place”) except as needed to maintain continuity of operations of the federal critical infrastructure sectors, as outlined at <https://www.cisa.gov/critical-infrastructure-sectors>; and

**WHEREAS**, effective May 1, 2020, the Riverside County Health Officer and the County Executive Officer as Director of Emergency Services, adopted an amended order that provided as follows: (1) All persons, including Essential Workers shall wear face coverings, such as scarves (dense fabric, without holes), bandanas, neck gaiter, or other fabric face coverings, that all persons, including Essential Workers are discouraged from using Personal Protective Equipment (PPE), such as N95 masks, for non-medical reasons; (2) Face coverings must be worn in public settings, such as: (a) waiting in line to go inside a store; (b) shopping at a store; (c) picking up food at a restaurant; (d) on public transportation (or waiting for it); (e) in a taxi or rideshare vehicle; (f) seeking healthcare; (g) going into facilities allowed to stay open; and (h) working an essential job that interacts with the public; and (3) children 2 years and older should be encouraged to wear a mask when around others closer than 6 feet, and when they do, they must be supervised by an adult; and

**WHEREAS**, the amended order further provided that face coverings are not required to be worn by people who are at home, in the car alone or with members of their own household, residents with a health condition whose medical doctor has advised against wearing a face covering and can provide documentation, children under the age of 2 years old due to the risk of suffocation or persons who are outdoors, walking, hiking, bicycling or running, provided that they comply with social distancing during these activities, including maintaining at least 6 feet of distance from other people; and

**WHEREAS**, the amended order also provided that businesses must: (a) require their employees, contractors, owners, and volunteers to wear a face covering at the workplace and when performing work off-site; (b) inform customers about the need to wear a face covering, including posting signs and advising those in line or in the store; (c) take reasonable steps to keep people who are not wearing a face covering from entering their business, and (d) refuse service to anyone not wearing a face covering; and

**WHEREAS**, on May 9, 2020, the Riverside County Public Health Officer ordered the rescission of the following amended health orders: (1) the April 2, 2020 amended



order related to short term lodging facilities; (2) the April 29, 2020 amended order placing restrictions on golf courses; and (3) the April 29, 2020 amended order, which took effect May 1, 2020, requiring amongst other things the use of face coverings and practice of social distancing; and

**WHEREAS**, by rescinding its health orders, the County of Riverside now aligns itself with the Governor's Executive Orders as they now exist or may be issued or amended in the future; and

**WHEREAS**, the Governor's Office has laid out a four-stage plan to reopen retail businesses, restaurants, schools and entertainment events; and

**WHEREAS**, during Phase One, hospitalization rates for COVID-19 have declined, which has allowed the State to move into Phase Two, allowing some retail stores and restaurants and other businesses to reopen; and

**WHEREAS**, the State is in Phase 2, where retail, related logistics and manufacturing, office workplaces, limited personal services, outdoor museums, child care, and essential businesses and restaurants can operate with modifications; and

**WHEREAS**, the City Council recognizes the significant and severe impact of the economic hardship that the COVID-19 pandemic has wrought on residents and local businesses; and

**WHEREAS**, although the City Council recognizes the importance of getting the local economy going once again and putting paychecks in people's pockets, it is understood that the risk of COVID-19 infection is still real for all Californians; and

**WHEREAS**, the City Council hopes to reinvigorate the local economy by allowing existing restaurants to not only provide in-door dining, but also to expand their services to include outdoor dining opportunities, provided that they comply with all applicable Riverside County Public Health Department rules, regulations and guidance.

**NOW, THEREFORE, THE CITY COUNCIL OF THE CITY OF MORENO VALLEY FINDS AND ORDERS:**

1. **THAT** the City Manager/Emergency Services Director or designee is hereby authorized to approve Outdoor Dining Temporary Use Permits, subject to a streamlined "over the counter" review process, with said permits allowing usage of up to 50% of an existing restaurant's required off-street parking for patron dining areas and temporary signage to identify the same, subject to obtaining property owner's consent, in order to enable social distancing methods as required by the COVID-19 Virus Pandemic Emergency and for the duration of the local emergency; and

- 2. **THAT** the City Manager/Emergency Services Director or designee is hereby authorized to waive fees for said permits as set forth herein for the duration of the local emergency; and
- 3. **THAT** this Order shall become effective immediately and shall remain in effect unless terminated earlier by the City Disaster Council or City Council; and
- 4. **THAT** the City Council hereby declares that it would have adopted this Order and each section, subdivision, subsection, sentence, clause, or phrase thereof, irrespective of the fact that one or more sections, subdivisions, subsections, sentences, clauses, or phrases, or the application thereof to any person or circumstance, be held invalid and as such, should any section, subdivision, subsection, sentence, clause, or phrase in this Order, or the application of this Order to any person or circumstances, is for any reason held invalid, the validity of the remainder of this Order, or the application of such provision contained therein to other persons or circumstances, shall not be affected thereby; and
- 5. **THAT** all the provisions heretofore adopted by the City Disaster Council or the City Council that are in conflict with the provisions of this Order are hereby repealed. However, notwithstanding the foregoing, and in order to prevent inconsistencies, the City Disaster Council or the City Council may suspend the effectiveness of this Order in the event that the President of the United States, the United States Congress, the Governor of the State of California, the California State Legislature or the Public Health Officer of the County of Riverside adopts legislation, a law, a regulation or order that supersedes this Order.

**APPROVED AND ADOPTED** this 2nd day of June, 2020

\_\_\_\_\_  
Mayor of the City of Moreno Valley

ATTEST

APPROVED AS TO FORM

\_\_\_\_\_  
City Clerk

\_\_\_\_\_  
Interim City Attorney

Resolution No. 2020-  
Date Adopted: June 2, 2020

Attachment: Resolution Approving Temporary Outdoor Dining Permit Procedures [Revision 1] (4044 : COVID-19 PANDEMIC RESOLUTIONS



**RESOLUTION NO. 2020-****A RESOLUTION OF THE CITY COUNCIL OF THE CITY OF MORENO VALLEY, CALIFORNIA DECLARING A FISCAL EMERGENCY**

**WHEREAS**, pursuant to California Government Code Section 8630 and Section 2.40.060 of the Moreno Valley Municipal Code, on March 17, 2020 the City Council of the City of Moreno Valley (“City Council”) adopted Resolution No. \_\_\_\_\_ proclaiming the existence of a Local Emergency due to the COVID-19 Virus Pandemic, which endangers the health and welfare of the residents and visitors of the City of Moreno Valley (“Declaration of Local Emergency”); and

**WHEREAS**, due to the public health emergency related to the COVID-19 pandemic, the Governor’s Office also issued a Statewide “Stay-at-Home” directive (EO N-33-20) on March 19, 2020, and the effects of this directive has shuttered or closed the statewide economy, which has resulted in a severe drop in local tax revenues caused by temporary and permanent business closures throughout all communities in the State, including in the City of Moreno Valley; and

**WHEREAS**, the Declaration of Local Emergency and subsequent COVID-related resolutions adopted by the City Council have documented the unprecedented impacts of the Coronavirus (COVID-19) pandemic, including federal, state and local orders requiring persons to shelter in place in their homes in order to slow the spread of COVID-19, with limited exceptions for essential activities and essential businesses, which orders have significantly disrupted both non-essential and essential commerce activities within the City of Moreno Valley such as patronage at restaurants, retail establishments, car dealerships, hotels and numerous other establishments that produce both special and general tax revenue to support the provision of general municipal services; and

**WHEREAS**, for Fiscal Year 2019/20, ending June 30, 2020, initial estimated shortfalls could be \$9.3 million due to increased expenses and lost revenues, and for Fiscal Year 2020/21, ending June 30, 2021, the initial estimated shortfall could be \$9.9 million and can easily grow to \$32 million depending on the length of the statewide closure of the economy; and

**WHEREAS**, there is substantial uncertainty as to whether the City’s revenues in the next two years will be sufficient to cover the expenditures necessary to provide a service level consistent with public health and safety demands and expectations of the residents and businesses of the City of Moreno Valley; and

**WHEREAS**, there is ongoing impacts of the Governor’s Executive Orders and the potential for additional State takeaways from local government in future State budget revisions or other actions, along with no financial support from either the State or the Federal Government, this situation may continue to create a severe economic crisis; and

**WHEREAS**, the economic downturn due to the impact of COVID-19 is an unforeseen situation that poses a threat to the public health, safety and welfare and calls for immediate action; and

**WHEREAS**, the City's need for additional revenue is immediate and will likely continue for the remainder of this Fiscal Year 2020 and well into Fiscal Year 2021; and

**WHEREAS**, absent a declaration of fiscal emergency, certain public services might need to be cut in a manner that jeopardizes the health, safety or viability of the community; and

**WHEREAS**, in order to mitigate the threat to the public health, safety and welfare, the City Council finds the conditions necessary to warrant the declaration of a fiscal emergency for all legal purposes, including, without limitation, Article XIII C, section 2(b) of the California Constitution and Government Code section 3504.5, so as to ensure the City has the resources and opportunities necessary to preserve and protect public health, safety and welfare.

**NOW, THEREFORE, THE CITY COUNCIL OF THE CITY OF MORENO VALLEY DOES HEREBY RESOLVE AS FOLLOWS:**

### **Section 1. Recitals, Findings and Conclusions**

That the recitals set forth above are true and correct and are hereby incorporated herein by this reference.

That the recitals set forth above and the information included in the Report to the City Council presented herewith provide the findings and conclusions necessary to support the determination and declaration that a bona fide Fiscal Emergency exists in the City of Moreno Valley, such emergency resulting from the impact of the COVID-19 Virus Pandemic, an unanticipated event that has caused a fiscal crisis for the City.

### **Section 2. Fiscal Emergency Determination and Declaration**

That based on the Report to the City Council presented herewith, input from various City staff and members of the public at the City Council meeting held on this date, and the recitals, findings and conclusions set forth herein, the City Council hereby unanimously determines and declares the existence of a fiscal emergency within the City of Moreno Valley.

### **Section 3. Purpose**

That the purpose of this Fiscal Emergency determination and declaration is to provide the City with the rights and authorities granted to the City Council, without limitation, under Article XIII C, section 2(b) of the California Constitution and Government Code section 3504.5, to ensure that the City has the resources and opportunities

available to it that are necessary to preserve and protect public health, safety and welfare for the benefit of the City’s residents, business owners, and visiting public.

**Section 4. Mitigation.**

That since time is of the essence, the City Council directs City staff to:

(a) Re-evaluate Fiscal Year 2019/20 and 2020/21 budget projections and present updated budget projections to City Council as soon as practical; and

(b) Investigate and recommend further actions necessary to increase revenue, mitigate revenue losses, adjust expenses as necessary.

**Section 5. Administration Authority**

That the City Manager, or designee, Chief Financial Officer/City Treasurer, and Interim City Attorney are authorized to take any and all further actions, and execute any and all documents, that may be necessary to carry out the intent and purpose of this Resolution.

**Section 6. Effective Date**

That this Resolution shall take effect upon its adoption.

**Section 7. Severability**

That should any provision, section, paragraph, sentence or word of this Resolution be rendered or declared invalid by any final court action in a court of competent jurisdiction or by reason of any preemptive legislation, the remaining provisions, sections, paragraphs, sentences or words of this resolution as hereby adopted shall remain in full force and effect.

**Section 8. Repeal of Conflicting Resolutions**

That all the provisions of any existing resolution as heretofore adopted by the City Council that are in conflict with the provisions of this Resolution are hereby repealed.

**Section 9. Certification**

That the City Clerk shall certify as to the adoption of this Resolution and maintain this Resolution on file as a public record.

**APPROVED AND ADOPTED** this \_\_\_\_\_ day of \_\_\_\_\_, 2020

\_\_\_\_\_  
Mayor of the City of Moreno Valley

ATTEST

APPROVED AS TO FORM

\_\_\_\_\_  
City Clerk

\_\_\_\_\_  
Interim City Attorney

Resolution No. 2020-  
Date Adopted: \_\_\_\_\_,  
2020

Attachment: Resolution Declaring Fiscal Emergency (4044 : COVID-19 PANDEMIC RESOLUTIONS EXTENDING THE LOCAL STATE OF



## Report to City Council

---

**TO:** Mayor and City Council

**FROM:** Michael L. Wolfe, P.E., Public Works Director/City Engineer

**AGENDA DATE:** June 2, 2020

**TITLE:** SECOND READING AND ADOPTION OF AN ORDINANCE TO AMEND MUNICIPAL CODE, TITLE 3 (REVENUE AND FINANCE), CHAPTER 12 (PURCHASING), SECTION 070 (GENERAL PROTEST PROCEDURES) FOR CONTRACTS AND PURCHASE ORDERS

---

### **RECOMMENDED ACTION**

#### **Recommendation:**

1. Second Reading and Adoption of the attached Ordinance No. \_\_\_\_\_, to update City of Moreno Valley Municipal Code, Title 3 (Revenue and Finance), Chapter 12 (Purchasing), Section 070 (General Protest Procedures) for contracts and purchase orders.

### **SUMMARY**

This report recommends adoption of the attached Ordinance No. \_\_\_\_\_, to update the City of Moreno Valley's Municipal Code Title 3 (Revenue and Finance), Chapter 12 (Purchasing), Section 070 (General Protest Procedures) for contracts and purchase orders. The update will allow a protestant to file a written protest with the City Clerk no later than the close of business on the second City business day after the date of bid opening.

### **DISCUSSION**

On May 19, 2020, City Council introduced the Ordinance No. \_\_\_\_\_ to update the City of Moreno Valley's Municipal Code Title 3 (Revenue and Finance), Chapter 12 (Purchasing), Section 070 (General Protest Procedures) for contracts and purchase orders. The update will allow a protestant to file a written protest with the City Clerk no later than the close of business on the second City business day after the date of bid opening.

The specific change is outlined as follow.

Existing Code language:

*Protests must be received by the city clerk no later than the close of business on the second city business day after the date of award.*

Proposed Code language:

*Protests must be received by the city clerk no later than the close of business on the second City business day after the date of bid opening.*

The proposed timing will provide City staff adequate time to conduct any necessary bid analysis and determine if the protest has merit, prior to making a recommendation to the City Council regarding contract award.

Staff recommends City Council to conduct second reading and adopt Ordinance No. \_\_\_\_.

**ALTERNATIVES**

1. Approve and authorize the recommended actions as presented in this staff report. *This alternative will allow protestant to file a written protest with the City Clerk no later than the close of business on the second City business day after the date of bid opening.*
2. Do not approve and authorize the recommended actions as presented in this staff report. *This alternative may result in unnecessary delays in awarding construction projects and could lead to additional project costs.*

**FISCAL IMPACT**

There is no impact to the General Fund.

**NOTIFICATION**

Agenda Publication

**PREPARATION OF STAFF REPORT**

Prepared By:  
Henry Ngo, P.E.  
Capital Projects Division Manager

Department Head Approval:  
Michael L. Wolfe, P.E.  
Public Works Director/City Engineer

**CITY COUNCIL GOALS**

**Public Safety.** Provide a safe and secure environment for people and property in the community, control the number and severity of fire and hazardous material incidents, and provide protection for citizens who live, work and visit the City of Moreno Valley.

**Public Facilities and Capital Projects.** Ensure that needed public facilities, roadway improvements, and other infrastructure improvements are constructed and maintained.

**Community Image, Neighborhood Pride and Cleanliness.** Promote a sense of community pride and foster an excellent image about our City by developing and executing programs which will result in quality development, enhanced neighborhood preservation efforts, including home rehabilitation and neighborhood restoration.

**CITY COUNCIL STRATEGIC PRIORITIES**

- 1. Economic Development
- 2. Public Safety
- 3. Library
- 4. Infrastructure
- 5. Beautification, Community Engagement, and Quality of Life
- 6. Youth Programs

**ATTACHMENTS**

- 1. Ordinance No. XXX

**APPROVALS**

Budget Officer Approval	<u>✓ Approved</u>	5/21/20 4:58 PM
City Attorney Approval	<u>✓ Approved</u>	5/26/20 4:22 PM
City Manager Approval	<u>✓ Approved</u>	5/26/20 4:35 PM

## ORDINANCE NO. \_\_\_\_\_

AN ORDINANCE OF THE CITY COUNCIL OF THE CITY OF MORENO VALLEY, CALIFORNIA, AMENDING MUNICIPAL CODE, TITLE 3 (REVENUE AND FINANCE), CHAPTER 12 (PURCHASING), SECTION 070 (GENERAL PROTEST PROCEDURES) FOR CONTRACTS AND PURCHASE ORDERS

WHEREAS, the current City of Moreno Valley Municipal Code Section 3.12.070 General Protest Procedures states that protestant may file a written protest with the City Clerk no later than the close of business on the second City business day after the date of award; and

WHEREAS, it is recommended to update City of Moreno Valley Municipal Code Section 3.12.070 General Protest Procedures to allow protestant to file a written protest with the City Clerk no later than the close of business on the second City business day after the date of bid opening.

The City Council of the City of Moreno Valley does ordain as follows:

SECTION 1.

That Section 3.12.070 of Chapter 3.12 of Title 3 of the Moreno Valley Municipal Code is deleted in its entirety and replaced with the following:

“To the extent not inconsistent with state law, the following guidelines are to be followed for protests of awards made under this chapter. Any bidder, offeror or contractor who is allegedly aggrieved in connection with the solicitation of a contract or purchase order may protest. Protests of the contents of the specifications shall not be considered. Protests must be received by the City Clerk no later than the close of business on the second City business day after the date of bid opening. Protest documents will be date and time stamped by city personnel. Failure to submit a timely protest to the City Clerk shall bar consideration of such protest. It is the responsibility of the protestor to verify the date of award and that the City Clerk received their protest.

The City Manager or their designee shall respond in writing to the protestor within five city business days. If the protestor wishes to appeal the decision rendered by the City Manager or their designee, such appeal must be made in accordance with the provisions for appeal set forth in Chapter 2.04 of this code. All protests shall be in writing and must include the following information:

- A. The name, address and telephone number of the protestor;
- B. The signature of the protestor or protestor’s representative;
- C. The solicitation, bid or contract number;



- D. A detailed statement of all legal and factual grounds for the protest;
- E. All documentation supporting the protestor's grounds for the protest;
- F. The form of relief requested and the legal basis for such relief."

#### SECTION 2. SEVERABILITY

That the City Council declares that, should any provision, section, paragraph, sentence or word of this ordinance be rendered or declared invalid by any final court action in a court of competent jurisdiction or by reason of any preemptive legislation, the remaining provisions, sections, paragraphs, sentences or words of this ordinance as hereby adopted shall remain in full force and effect.

#### SECTION 3. REPEAL OF CONFLICTING PROVISIONS

That all the provisions of the Municipal Code as heretofore adopted by the City of Moreno Valley that are in conflict with the provisions of this ordinance are hereby repealed.

#### SECTION 4. EFFECT OF ENACTMENT:

Except as specifically provided herein, nothing contained in this ordinance shall be deemed to modify or supersede any prior enactment of the City Council which addresses the same subject addressed herein.

#### SECTION 5. NOTICE OF ADOPTION:

Within fifteen days after the date of adoption hereof, the City Clerk shall certify to the adoption of this ordinance and cause it to be posted in three public places within the city.

#### SECTION 6. EFFECTIVE DATE:

This ordinance shall take effect thirty days after the date of its adoption.

APPROVED AND ADOPTED this 2<sup>nd</sup> day of June, 2020.

\_\_\_\_\_  
Dr. Yxstian Gutierrez, Mayor

ATTEST:

\_\_\_\_\_  
Pat Jacquez-Nares, City Clerk

APPROVED AS TO FORM:

\_\_\_\_\_  
Steve Quintanilla, Interim City Attorney

Attachment: Ordinance No. XXX (4050 : SECOND READING AND ADOPTION OF AN ORDINANCE TO AMEND MUNICIPAL CODE, TITLE 3

**ORDINANCE JURAT**

STATE OF CALIFORNIA       )  
COUNTY OF RIVERSIDE     ) ss.  
CITY OF MORENO VALLEY    )

I, Pat Jacquez-Nares, City Clerk of the City of Moreno Valley, California, do hereby certify that Ordinance No. YYYY-\_\_ was duly and regularly adopted by the City Council of the City of Moreno Valley at a regular meeting thereof held on the 2<sup>nd</sup> day of June, 2020, by the following vote:

AYES:

NOES:

ABSENT:

ABSTAIN:

(Council Members, Mayor Pro Tem and Mayor)

\_\_\_\_\_  
PAT JACQUEZ-NARES, CITY CLERK

(SEAL)



## Report to City Council

---

**TO:** Mayor and City Council

**FROM:** Michael L. Wolfe, P.E., Public Works Director/City Engineer

**AGENDA DATE:** June 2, 2020

**TITLE:** AUTHORIZATION TO AWARD BID FOR THE FURNISHING OF TRAFFIC SIGNAL CONTROLLERS AND CABINETS TO ECONOLITE CONTROL PRODUCTS, INC.

---

### **RECOMMENDED ACTION**

#### **Recommendations:**

1. Award the bid to Econolite Control Products, Inc., the lowest responsive and responsible bidder, for the purchase of traffic signal controllers and cabinets; and
2. Authorize the issuance of a Purchase Order to Econolite Control Products, Inc. in the amount of \$479,136.86 for the purchase of traffic signal controllers and cabinets, funded by a combination of previously approved and budgeted federal grants, development impact fees, Technology Services Operating budget (General Fund), and AQMD funds.

### **SUMMARY**

This report requests authorization to purchase traffic signal control equipment for multiple Capital Improvement Program (CIP) projects. The equipment will be received, tested, configured, and supplied to the contractor(s) for installation as part of their work.

### **DISCUSSION**

The approved Fiscal Year 2019/20 & 20/21 Capital Improvement Plan (CIP) has several funded Transportation Engineering projects for better management and operations of the City's traffic control system. Staff will be bidding the construction phase for the projects, all of which include the installation of new traffic signal control equipment within their respective project limits. These CIP projects are:

1. Pigeon Pass Road ITS
2. Moreno Valley Ranch ITS
3. South Lasselle Street Safety Corridor
4. Traffic Signal Coordination Program
5. Transit Signal Priority Integration Phase 1
6. Juan Bautista de Anza Multi-Use Trail / Iris Avenue to El Potrero Park - ATP 2

To ensure proper integration with the existing City traffic control system, to allow for equipment testing, to save money by eliminating mark-up costs for equipment, and to obtain the benefit of bulk purchasing pricing, the City purchases traffic controllers separately from the construction phase of certain projects. As such, staff conducted a public bid for the traffic control equipment using a Request for Quotes (RFQ) process. The RFQ was advertised on PlanetBids, the City’s online bidding portal, from April 7 to April 28, 2020. The engineer’s estimate was \$500,000. Two bids were received:

<b>Bidder</b>	<b>Bid Amount</b>
Econolite	\$479,136.86
McCain	\$490,445.68

The bids include taxes and shipping. Econolite has met the requirements of the RFQ and is the lowest responsive and responsible bidder. Staff recommends issuing a purchase order to Econolite for the equipment purchase.

The materials recommended for purchase by this staff report require testing and configuration by City staff prior to deployment. Also, the traffic signal controller cabinets require a lead time of 90 to 120 days for manufacture of the product. Project delivery is expedited by directly purchasing the materials and reduces coordination effort with the construction contractor. During the construction phase of the above identified CIP projects, the controllers will be provided to the construction contractor to install as part of the overall project.

In addition to the traffic signal controllers for the above identified CIP project, staff recommends the purchase of 31 controllers for the purpose of decommissioning the City’s previous Arterial Traffic Management System (ATMS). The previous system supports traffic signal controllers that were recently discontinued and are no longer available for purchase. Additionally, the system runs on a server that requires replacement because the operating system is not supported. The fiscal impact section provides for funding these upgrades from the ATMS software maintenance line item. Completion of the purchase will reduce future software maintenance costs by \$30,000 annually starting in FY 21/22. Upgrading the prior system to support Advanced Traffic Controllers, instead of decommissioning it, would cost at least \$300,000 and would continue software maintenance fees of at least \$30,000 annually.

This bid is the City’s second competitive bid for traffic signal control equipment. The first bid was undertaken for the recently-completed ITS Deployment Phase 1B project. Competitive bidding of traffic signal control equipment is made possible by the Advanced Traffic Controller (ATC), a national standard which is supported by the City’s

central traffic control system. Staff estimates that the ability to competitively bid this equipment saved the City approximately \$249,000, based on prior unit costs for traffic signal control equipment.

Approval of the recommended actions will support Objective 4.9 of the Momentum MoVal Strategic Plan, “Expand upon existing Intelligent Transportation Systems.”

## **ALTERNATIVES**

1. Approve and authorize the recommended actions as presented in this staff report. *This alternative will provide for the timely completion of the listed projects, thereby improving mobility and incident response for Moreno Valley’s constituents.*
2. Do not approve staff’s recommended actions. *This alternative will delay project delivery and potentially jeopardize project grant funding.*

## **FISCAL IMPACT**

Funds have been previously approved by the City Council and are available in the CIP projects or Operating Budget line items as outlined in the table below. Funding sources include federal grants, development impact fees, General Fund, and air quality subvention monies. All projects were budgeted for traffic signal control equipment when created. General Fund expenditures are offset by future budget savings.

<b><u>Funding Source/Project Name</u></b>	<b><u>Account Number Project Number</u></b>	<b><u>Amount</u></b>
Pigeon Pass Road ITS	3302-70-76-80008-720140 808 0030-3302-06	\$54,208.54
Moreno Valley Ranch ITS	3302-70-76-80008-720140 808 0025-3302-06	\$155,227.60
Lasselle Street Safety Corridor	2301-70-76-80008-720140 808 0026-2301-06	\$75,891.96
Traffic Signal Coordination Program	2005-70-76-80008-720140 808 0004 70 76-2005-99	\$97,064.73
Transit Signal Priority Integration Phase 1	3004-70-76-80008-720410 808 0031-3004-06	\$32,525.12
Juan Bautista de Anza Trail Crossing on Iris	2301-70-77-80001-720410 801 0073-2301-06	\$10,841.71
FY 19/20 Technology Services	1010-30-39-25410-625010 N/A	\$26,688.60
FY 20/21 Technology Services	1010-30-39-25410-625010 N/A	\$26,688.60
<b>Total:</b>		<b>\$479,136.86</b>

**NOTIFICATION**

Publication of agenda

**PREPARATION OF STAFF REPORT**

Prepared By:  
John Kerenyi, P.E.  
Senior Engineer

Department Head Approval:  
Michael L. Wolfe, P.E.  
Public Works Director/City Engineer

Concurred By:  
Eric Lewis, P.E., T.E.  
Transportation Division Manager/City Traffic Engineer

**CITY COUNCIL GOALS**

**Public Facilities and Capital Projects.** Ensure that needed public facilities, roadway improvements, and other infrastructure improvements are constructed and maintained.

**CITY COUNCIL STRATEGIC PRIORITIES**

- 1. Economic Development
- 2. Public Safety
- 3. Library
- 4. Infrastructure
- 5. Beautification, Community Engagement, and Quality of Life
- 6. Youth Programs

Objective 4.9: Expand upon existing Intelligent Transportation Systems.

**ATTACHMENTS**

None

**APPROVALS**

Budget Officer Approval	<u>✓ Approved</u>	5/21/20 4:57 PM
City Attorney Approval	<u>✓ Approved</u>	5/28/20 1:52 PM
City Manager Approval	<u>✓ Approved</u>	5/28/20 2:11 PM



## Report to City Council

---

**TO:** Mayor and City Council

**FROM:** Michael L. Wolfe, P.E., Public Works Director/City Engineer

**AGENDA DATE:** June 2, 2020

**TITLE:** AUTHORIZATION TO AWARD A CONSTRUCTION CONTRACT TO HARDY & HARPER, INC. AND A PROFESSIONAL CONSULTANT SERVICE AGREEMENT TO LOR GEOTECHNICAL GROUP, INC. FOR THE CITYWIDE PAVEMENT REHABILITATION PROGRAM (FISCAL YEAR 2019/20) - PROJECT NO. 801 0085

---

### **RECOMMENDED ACTION**

#### **Recommendations:**

1. Award a construction contract to Hardy & Harper, Inc., 32 Rancho Circle, Lake Forest, CA 92603, for the Citywide Pavement Rehabilitation Program (Fiscal Year 2019/20) project and authorize the City Manager to execute a contract with Hardy & Harper, Inc. in the amount of \$4,080,364.90;
2. Award an Agreement for Professional Consultant Services to LOR Geotechnical Group, Inc., 6121 Quail Valley Court, Riverside, CA 92507 to provide materials testing and geotechnical services for the Citywide Pavement Rehabilitation Program (Fiscal Year 2019/20) project and authorize the City Manager to execute the agreement with LOR Geotechnical Group, Inc., in the amount of \$120,000.00;
3. Authorize the issuance of a Purchase Order to Hardy & Harper, Inc., in the amount of \$4,263,981.32 (\$4,080,364.90 bid amount plus a 4.5% contingency) and a Purchase Order to LOR Geotechnical Group, Inc. in the amount of \$120,000.00 for completing the construction of the project, funded by a combination of Senate Bill 1 (SB1) Funds (2000A), Capital Projects Reimbursement Funds (3008), and Gas Tax Funds (2000); and



- 4. Authorize the Public Works Director/City Engineer to execute any subsequent change orders to Hardy & Harper, Inc. contract, but not exceeding the total contingency of \$182,616.42, subject to the approval of the City Attorney.

**SUMMARY**

This report recommends approval of a contract with Hardy & Harper, Inc. for the construction of the Citywide Pavement Rehabilitation Program (Fiscal Year 19/20). The report also recommends approval of a professional consultant agreement for material testing and geotechnical services with LOR Geotechnical Group, Inc. for the project. This project is funded by Gas Tax revenues generated by Senate Bill 1 (SB1) Fund (2000A), Capital Projects Reimbursement Fund (3008) and Gas Tax Funds (2000). This project is consistent with the City Council’s Momentum MoVal Strategic Plan as roadway maintenance remains a top priority for the Council.

**DISCUSSION**

On March 19, 2019 the City Council adopted Resolution 2019-15 approving a list of arterial and collector street segments for pavement rehabilitation for FY 19/20 pursuant to California Transportation Commission (CTC) requirements associated with funding under SB1. The street segments selected for this project are included in the Pavement Management Five-year Look-ahead Plan as approved by the City Council in December 2019. This plan provides a focus over the next five years for the limited funding available for pavement repairs.

This project provides both pavement preventative and corrective work for 18 arterials and collector street segments citywide. The preventative work (e.g. crack seal and slurry seal) and corrective work (e.g. local repairs and surface replacement) will help preserve and extend the useful life of the City’s largest asset at the lowest cost.

The project design and bidding documents were completed in April 2020 by the in-house engineering staff as a cost savings solution for the City. Staff has included in the project bidding documents four additional street segments as additive alternate bids to the base bid, and some of which can be completed with the available budget in the event that favorable bids are received. These additional street segments are also prioritized in the Pavement Management Five-year Look-ahead Plan.

The project was advertised for construction bids on April 24, 2020 and formal bidding procedures were followed in conformance with the Public Contract Code. Four (4) bids were received via the electronic bid management system, PlanetBids, on May 19, 2020 as follows:

<u>CONTRACTORS</u>	<u>Base Bid + Additive Alt. Bids</u>
1. <b>Hardy &amp; Harper, Inc.</b>	<b>\$5,050,000.00</b>
2. R.J. Noble Company	\$5,383,790.50
3. All American Asphalt	\$5,520,410.00
4. ONYX PAVING COMPANY INC.	\$6,565,000.00

The lowest responsible bidder was determined by comparing the cumulative total for all base bid and additive alternate bid items as stipulated in the bidding documents. Staff has reviewed the bid by Hardy & Harper, Inc. and finds it to be the lowest responsive and responsible bidder in possession of a valid license and bid bond. No outstanding issues were identified through review of the references submitted by Hardy & Harper, Inc. in their bid. Due to limited available budget, staff recommends awarding a contract with the base bid (18 street segments) and additive alternate bid E, which is to reconstruct two driveway approaches on west side of Perris Boulevard south of Eucalyptus Avenue to provide compliant ADA access for pedestrians.

A contingency of 4.5% of the bid amount (\$183,616.42) is recommended to account for any changed field condition that may have occurred during the period between the completion of the engineering design work and construction start, especially considering the extraordinary rains that occurred this spring. The contingency is also recommended to allow rapid response to avoid unnecessary construction delays that typically result in contractor change orders from unforeseen circumstances encountered during construction.

Staff recommends awarding an agreement to LOR Geotechnical Group, Inc. in an amount of \$120,000 to provide material and geotechnical services for this project. The consultant is responsible for performing tests on the contractor's furnished slurry seal, asphalt, and concrete materials to ensure compliance with project's specifications. In addition, the consultant is to observe the placement of these materials and perform various tests as required to ensure the construction meets the project requirements. LOR Geotechnical Group is selected from the City's current on-call consultant list and deemed to be highly qualified to perform these quality check/quality assurance (QA/QC) services for the project.

The Planning Division of the Community Development Department determined that this project is exempt from the California Environmental Quality Act (CEQA) per CEQA Guidelines Section 15301(c) as a Class 1 (Existing Facilities).

Approval of the recommended actions would support Objective 4 of the Momentum MoVal Strategic Plan: "Manage and maximize Moreno Valley's public Infrastructure to ensure an excellent quality of life, develop and implement innovative, cost effective infrastructure maintenance programs, public facilities management strategies, and capital improvement programming and project delivery."

## **ALTERNATIVES**

1. Approve and authorize the recommended actions as presented in this staff report. *This alternative will provide for the timely construction of the Citywide Pavement Rehabilitation Program (Fiscal Year 2019/20) project.*
2. Do not approve and authorize the recommended actions as presented in this staff report. *Staff does not recommend this alternative as it will delay the*

construction of needed improvements and may result in higher future repair costs.

**FISCAL IMPACT**

This project is funded by Gas Tax revenues generated by Senate Bill 1 (SB1) Fund (2000A), Capital Projects Reimbursement Fund (3008), and Gas Tax (2000).

This project includes upgrades of existing access ramps within rehabilitation paving limits, as required by State regulations. Therefore, staff recommends the use of available Gas Tax (Fund 2000) in the Annual ADA Compliant Curb Ramps (Project No 801 0008) in the amount of \$190,119 to complete the access ramp upgrade work for this project.

**PROJECT BUDGET**

Gas Tax (RMRA SB1)	
(Account 2000-70-77-80001-720199) (Project No. 801 0085-2000A-99).....	\$3,469,357
Capital Projects Reimbursements	
(Account 3008-70-77-80001-720199) (Project No. 801 0085-3008-99) .....	\$1,024,440
Gas Tax	
(Account 2000-70-77-80001-720199) (Project No. 801 0008-2000-99) .....	\$190,119
<b>Total .....</b>	<b>\$4,683,916</b>

**ESTIMATED PROJECT COSTS:**

In-house Design .....	\$103,211
Construction (including 4.5% contingency) .....	\$4,263,981.32
Construction Material Testing and Geotechnical Services .....	\$120,000
Construction Survey Services .....	\$38,000
Project Administration and General Inspection* .....	\$155,000
<b>Total .....</b>	<b>\$4,680,192.32</b>

*\*Project administration and inspection will be provided by City staff*

**ANTICIPATED PROJECT SCHEDULE:**

Construction is anticipated to begin in late July/early August 2020 once all pre-construction documentation and information is provided by the contractor and approved by the City. The project is anticipated to be completed in March 2021, barring any weather or unforeseen site condition delays.

**NOTIFICATION**

Prior to construction, all utilities, adjacent property owners, business owners, law enforcement, fire department, and other emergency services responders in the area will be notified in a timely manner of the proposed construction.

## **PREPARATION OF STAFF REPORT**

Prepared By:  
Quang Nguyen, P.E.  
Senior Engineer

Department Head Approval:  
Michael L. Wolfe, P.E.  
Public Works Director/City Engineer

Concurred By:  
Henry Ngo, P.E.  
Capital Projects Division Manager

## **CITY COUNCIL GOALS**

**Public Safety.** Provide a safe and secure environment for people and property in the community, control the number and severity of fire and hazardous material incidents, and provide protection for citizens who live, work and visit the City of Moreno Valley.

**Public Facilities and Capital Projects.** Ensure that needed public facilities, roadway improvements, and other infrastructure improvements are constructed and maintained.

**Community Image, Neighborhood Pride and Cleanliness.** Promote a sense of community pride and foster an excellent image about our City by developing and executing programs which will result in quality development, enhanced neighborhood preservation efforts, including home rehabilitation and neighborhood restoration.

## **CITY COUNCIL STRATEGIC PRIORITIES**

1. Economic Development
2. Public Safety
3. Library
4. Infrastructure
5. Beautification, Community Engagement, and Quality of Life
6. Youth Programs

## **CITY COUNCIL GOALS**

**Public Safety.** Provide a safe and secure environment for people and property in the community, control the number and severity of fire and hazardous material incidents, and provide protection for citizens who live, work and visit the City of Moreno Valley.

**Community Image, Neighborhood Pride and Cleanliness.** Promote a sense of community pride and foster an excellent image about our City by developing and executing programs which will result in quality development, enhanced neighborhood preservation efforts, including home rehabilitation and neighborhood restoration.

## **CITY COUNCIL STRATEGIC PRIORITIES**

1. Economic Development
2. Public Safety

- 3. Library
- 4. Infrastructure
- 5. Beautification, Community Engagement, and Quality of Life
- 6. Youth Programs

**ATTACHMENTS**

- 1. Location Map
- 2. Agreement\_Hardy & Harper, Inc.
- 3. Agreement\_LOR Geotechnical Group, Inc.

**APPROVALS**

Budget Officer Approval	<u>✓ Approved</u>	5/27/20 3:52 PM
City Attorney Approval	<u>✓ Approved</u>	5/27/20 3:28 PM
City Manager Approval	<u>✓ Approved</u>	5/28/20 2:14 PM





Agreement No. \_\_\_\_\_

**AGREEMENT****PROJECT No. 801 0085  
Citywide Pavement Rehabilitation Program FY 19-20**

THIS Agreement, effective as of the date signed by the City of Moreno Valley by and between the City of Moreno Valley, a municipal corporation, County of Riverside, State of California, hereinafter called the "City" and **Hardy and Harper, Inc.**, hereinafter called the "Contractor."

That the City and the Contractor for the consideration hereinafter named, agree as follows:

**1. CONTRACT DOCUMENTS.** The Contract Documents consist of the following, which are incorporated herein by this reference:

- A. This Agreement
- B. Any and all Contract Change Orders and Construction Change Directives issued after execution of this Agreement
- C. Addenda Nos. 0 inclusive, issued prior to the Bid Deadline
- D. Federal Provisions and Requirements
- E. Any Federal Certifications, documentation and reports as required, including but not limited to Contractor's Certification on Federal Contract Requirements, Certification of Nonsegregated Facilities, Certification of Equal Employment Opportunity, Certification on Good Faith Efforts Regarding Minority Based Enterprise (MBE) and Women Based Enterprise (WBE), Race and Ethnic Data Reporting Form.
- F. City of Moreno Valley Supplementary General Conditions, if any
- G. The bound Contract Documents that includes City Special Provisions, General Provisions, and Technical Provisions.
- H. Standard Specifications for Public Works Construction ("Greenbook") – latest edition in effect at the Bid Deadline, as modified by the City Special Provisions
- I. Reference Specifications/Reference Documents other than those listed in paragraph 2, below.
- J. Project Plans
- K. City Standard Plans
- L. Caltrans Standard Plans
- M. EMWD Standards
- N. Governmental approvals, including, but not limited to, permits required for the Work
- O. Contractor's Labor and Materials Payment Bond (for reference only)
- P. Contractor's Faithful Performance Bond (for reference only)
- Q. Contractor's Certificates of Insurance and Additional Insured Endorsements
- R. Contractor's Bid Schedule, Bidder's Proposal, Subcontractor List, and Material Supplier Listing

In the event of conflict between any of the Contract Documents, the provisions placing a more stringent requirement on the Contractor shall prevail. The Contractor shall provide the better quality or greater quantity of Work and/or materials unless otherwise directed by City in writing. In the event none of the Contract Documents place a more stringent requirement or greater

---

Standard Form of Agreement  
00500-1



burden on the Contractor, the controlling provision shall be that which is found in the document with higher precedence in accordance with the above order of precedence.

**2. REFERENCE DOCUMENTS.** The following Reference Documents are not considered Contract Documents and are made available to the Contractor for informational purposes:

A. None

**3. SCOPE OF WORK.** The Contractor shall perform and provide all materials, tools, equipment, labor, and services necessary to complete the Work described in the Contract Documents, except as otherwise provided in the Plans, Standard Specifications, or City Special Provisions to be the responsibility of others.

**4. PAYMENT.**

**4.1. Contract Price and Basis for Payment.** In consideration for the Contractor’s full, complete, timely, and faithful performance of the Work required by the Contract Documents, the City shall pay Contractor for the actual quantity of Work required under the Bid Items awarded by the City performed in accordance with the lump sum prices and unit prices for Bid Items and Additive Alternate Bid Items, if any, set forth the Bid Schedule submitted with the Bid. The sum of the unit prices and lump sum prices for the Base Bid Items and Additive Alternate Bid Item awarded by the City is Four Million Eighty Thousand Three Hundred Sixty Four and 90/100 Dollars (\$4,080,364.90) (“Contract Price”). The Additive Alternate Bid Item selected by the City and included in the Contract is Additive Alternate E. It is understood and agreed that the quantities set forth in the Bid Schedule for which unit prices are fixed are estimates only and that City will pay and Contractor will accept, as full payment for these items of Work, the unit prices set forth in the Bid Schedule multiplied by the actual number of units performed, constructed, or completed as directed and measured by the City Engineer.

**4.2. Payment Procedures.** Based upon applications for payment submitted by the Contractor to the City, the City shall make payments to the Contractor in accordance with Section 7 of the Standard Specifications, as modified by Section 7 of the City Special Provisions.

**5. CONTRACT TIME.**

**A. Contract Time.** The Contract Time shall be determined in accordance with the following:

Base Bid	90	Working Days
Additive Alternate E	10	Working Days

**B. Initial Notice to Proceed.** After the Agreement has been fully executed by the Contractor and the City, the City shall issue the “Notice to Proceed to Fulfill Preconstruction Requirements.” The date specified in the Notice to Proceed to Fulfill Preconstruction Requirements constitutes the date of commencement of the Contract Time of **One Hundred (100) Working Days for the Base Bid and Additive Alternate Bid E.** The Contract Time

Attachment: Agreement\_Hardy & Harper, Inc. (4023 : AUTHORIZATION TO AWARD A CONSTRUCTION CONTRACT TO HARDY & HARPER, INC.



includes the time necessary to fulfill preconstruction requirements, and to complete construction of the Project (except as adjusted by subsequent Change Orders).

The Notice to Proceed to Fulfill Preconstruction Requirements shall further specify that Contractor must complete the preconstruction requirements within **Ten (10) Working Days** after the date of commencement of the Contract Time; this duration is part of the Contract Time.

Preconstruction requirements include, but are not limited to, the following:

- Submitting and obtaining approval of Traffic Control Plans
- Submitting and obtaining approval of the Stormwater Pollution Prevention Plan (SWPPP)/Water Pollution Control Plan (WPCP)
- Submitting and obtaining approval of critical required submittals
- Installation of the approved Project Identification Signs
- Obtaining an approved no fee Encroachment Permit
- Obtaining a Temporary Use Permit for a construction yard
- Notifying all agencies, utilities, residents, etc., as outlined in the Contract Documents

If the City's issuance of a Notice to Proceed to Fulfill Preconstruction Requirements is delayed due to Contractor's failure to return the fully executed Agreement and insurance and bond documents within ten (10) Working Days after Contract award, then Contractor agrees to the deduction of one (1) Working Day from the number of days to complete the Project for every Working Day of delay in the City's receipt of said documents. This right is in addition to and does not affect the City's right to demand forfeiture of Contractor's Bid Security if Contractor persistently delays in providing the required documentation.

**C. Notice to Proceed with Construction.** After all preconstruction requirements are met and materials have been ordered in accordance with the Notice to Proceed to Fulfill Preconstruction Requirements, the City shall issue the "Notice to Proceed with Construction," at which time the Contractor shall diligently prosecute the Work, including corrective items of Work, day to day thereafter, within the remaining Contract Time.

## 6. LIQUIDATED DAMAGES.

6.1. **Liquidated Damages.** The Contractor and City (collectively, the "Parties") have agreed to liquidate damages with respect to Contractor's failure to complete the Work within the Contract Time, which includes the time necessary to fulfill preconstruction requirements and to complete construction of the Project (except as adjusted by subsequent Change Orders) in accordance with **Article 5** above. The Parties intend for the liquidated damages set forth herein to apply to this Contract as set forth in Government Code Section 53069.85 and in Public Contract Code Section 7203. Contractor acknowledges and agrees that the liquidated damages are intended to compensate the City solely for Contractor's failure to meet the deadlines for completion of the Work and will not excuse Contractor from liability from any other breach, including any failure of the Work to conform to the requirements of the Contract Documents.

In the event that Contractor fails to the Work within the Contract Time, Contractor agrees to pay the City **\$500.00 per Calendar Day** that completion of the each such portion of the Work is delayed beyond the Contract Time. The Contractor will not be assessed liquidated damages for

delays occasioned by the failure of the City or of the owner of a utility to provide for the removal or relocation of utility facilities.

The Contractor and City acknowledge and agree that the foregoing liquidated damages have been set based on an evaluation of damages that the City will incur in the event of late completion of portions of the Work. The Contractor and City acknowledge and agree that the amount of such damages are impossible to ascertain as of the date of execution hereof and have agreed to such liquidated damages to fix the City's damages and to avoid later disputes. It is understood and agreed by Contractor that liquidated damages payable pursuant to this Agreement are not a penalty and that such amounts are not manifestly unreasonable under the circumstances existing as of the date of execution of this Agreement.

It is further mutually agreed that the City will have the right to deduct liquidated damages against progress payments or retainage and that the City will issue a Change Order or Construction Change Directive and reduce the Contract Price accordingly. In the event the remaining unpaid Contract Price is insufficient to cover the full amount of liquidated damages, Contractor shall pay the difference to the City.

Liquidated damages are owed automatically and without notice of any kind upon the accrual of each day of delay. City may at any time deduct liquidated damages as are payable hereunder from money due or to become due to Contractor, or pursue any other legal remedy to collect such liquidated damages from Contractor and/or its Surety. Neither the City's failure or delay in deducting liquidated damages from payments otherwise due Contractor, nor City's failure or delay in notifying Contractor of the accrual of liquidated damages, shall be deemed a waiver of City's right to liquidated damages.

City's rights under this Section shall not be interpreted as precluding or limiting: (1) any right or remedy of City arising from an event of Contractor default other than a failure to complete the Work within the Contract Time; or (2) City's right to order an acceleration, at Contractor's expense, of performance of the Work to overcome delay, including, without limitation, a delay for which City has the right to assess and/or accrue liquidated damages. The availability of liquidated damages shall not limit City's right to terminate the Contractor's performance and accrual and/or assessment of liquidated damages does not constitute a waiver of such rights.

**6.2. Owner is Exempt from Liability for Early Completion Delay Damages.** While the Contractor may schedule completion of all of the Work, or portions thereof, earlier than the Contract Time, the Owner is exempt from liability for and the Contractor will not be entitled to an adjustment of the Contract Sum or to any additional costs, damages, including, but not limited to, claims for extended general conditions costs, home office overhead, jobsite overhead, and management or administrative costs, or compensation whatsoever, for use of float time or for Contractor's inability to complete the Work earlier than the Contract Time for any reason whatsoever, including but not limited to, delay cause by Owner or other Excusable Compensable Delay. See Section 6-4 of the Standard Specifications and City Special Provisions regarding compensation for delays.

**6.3.** Any work completed by the Contractor after the issuance of a Stop Work Notice by the City shall be rejected and/or removed and replaced as specified in Section 3-5 of the City Special Provisions.

## 7. INSURANCE.

7.1. **General.** The Contractor shall procure and maintain at its sole expense and throughout the term of this Agreement, any extension thereof, Commercial General Liability, Automobile Liability, and Workers' Compensation Insurance with such coverage limits as described herein.

7.2. **Additional Insured Endorsements.** The Contractor shall cause the insurance required by the Contract Document to include the City of Moreno Valley, the City Council and each member thereof, the Moreno Valley Housing Authority (MVHA), and the Moreno Valley Community Services District (CSD), and their respective officials, employees, commission members, officers, directors, agents, employees, volunteers and representatives as an additional insureds. For the Commercial General Liability coverage, said parties shall be named as additional insureds utilizing either:

1. Insurance Services Office ("ISO") Additional Insured endorsement CG 20 10 (11/85); or
2. ISO Additional Insured endorsement CG 20 10 (10/01) and Additional Insured Completed Operations endorsement CG 20 37 (10/01); or
3. Substitute endorsements providing equivalent coverage, approved by the City.

The endorsements shall be signed by a person authorized by the insurer to bind coverage on its behalf. The coverage shall contain no special limitations on the scope of protection afforded to such additional insureds. Coverage for such additional insureds does not extend to liability to the extent prohibited by Insurance Code Section 11580.4.

7.3. **Waivers of Subrogation.** All policies of insurance required by the Contract Documents shall include or be endorsed to provide a waiver by the insurers of any rights of recovery or subrogation that the insurers may have at any time against the City of Moreno Valley, the City Council and each member thereof, the Moreno Valley Housing Authority (MVHA), and the Moreno Valley Community Services District (CSD), and their respective officials, employees, commission members, officers, directors, agents, employees, volunteers and representatives.

7.4. **Primary Coverage.** All policies and endorsements shall stipulate that the Contractor's (and the Subcontractors') insurance coverage shall be primary insurance as respects the City of Moreno Valley, the City Council and each member thereof, the Moreno Valley Housing Authority (MVHA), and the Moreno Valley Community Services District (CSD), and their respective officials, employees, commission members, officers, directors, agents, employees, volunteers and representatives, and shall be excess of the Contractor's (and its Subcontractors') insurance and shall not contribute with it.

7.5. **Coverage Applies Separately to Each Insured and Additional Insured.** Coverage shall state that the Contractor's (and its Subcontractors') insurance shall apply separately to each insured or additional insured against whom claim is made or suit is brought, except with respect to the limits of the insurer's liability. Coverage shall apply to any claim or suit brought by an additional insured against a named insured or other insured.

7.6. **Self-Insurance.** Any self-insurance (including deductibles or self-insured retention in excess of \$50,000) in lieu of liability insurance must be declared by Contractor and approved by the City in writing prior to execution of the Agreement. The City's approval of self-insurance, if any, is within the City's sole discretion and is subject to the following conditions:

1. Contractor must, at all times during the term of the Agreement and for a period of at least **one (1)** year after completion of the Project and any extension of the one-year correction guarantee period in accordance with Section 3-13.3 of the City Special Provisions, maintain and upon Owner's reasonable request provide evidence of:
  - (a) Contractor's "net worth" (defined as "total assets" [defined as all items of value owned by the Contractor including tangible items such as cash, land, personal property and equipment and intangible items such as copyrights and business goodwill]) minus total outside liabilities must be reflected in a financial statement for the prior fiscal year reflecting sufficient income and budget for Contractor to afford at least one loss in an amount equal to the amount of self-insurance;
  - (b) Financial statements showing that Contractor has funds set aside/budgeted to finance the self-insured fund (i.e., Contractor has a program that fulfills functions that a primary insurer would fill; and
  - (c) A claims procedure that identifies how a claim is supposed to be tendered to reach the financing provided by the self-insured fund.
2. If at any time after such self-insurance has been approved Contractor fails to meet the financial thresholds or otherwise fails to comply with the provisions set forth in this Paragraph 7, at the option of the City:
  - (a) The Contractor shall immediately obtain and thereafter maintain the third party insurance required under this Paragraph 7 and otherwise on the terms required above; or
  - (b) The insurer shall reduce or eliminate such deductibles or self-insured retention as respects the City, its officers, officials, employees and volunteers; or
  - (c) The Contractor shall procure a bond guaranteeing payment of losses and related investigation, claim administration, and defense expenses.

7.7. **Insurer Financial Rating.** Insurance companies providing insurance hereunder shall be rated A-VII or better in Best's Insurance Rating Guide and shall be legally licensed and qualified to conduct insurance business in the State of California.

7.8. **Notices to City of Cancellation or Changes.** Each insurance policy described in this Paragraph 7 shall contain a provision or be endorsed to state that coverage will not be

cancelled without **thirty (30) days'** prior written notice by certified or registered mail to the City (this obligation may be satisfied in the alternative by requiring such notice to be provided by Contractor's insurance broker and set forth on its Certificate of Insurance provided to the City), except that cancellation for non-payment of premium shall require (10) days prior written notice by certified or registered mail. If an insurance carrier cancels any policy or elects not to renew any policy required to be maintained by Contractor pursuant to the Contract Documents, Contractor agrees to give written notice to the City at the address indicated on the first page of the Agreement. Contractor agrees to provide the same notice of cancellation and non-renewal to the City that is required by such policy(ies) to be provided to the First Named Insured under such policy(ies). Contractor shall provide confirmation that the required policies have been renewed not less than seven (7) days prior to the expiration of existing coverages and shall deliver renewal or replacement policies, certificates and endorsements to the City Clerk within fourteen (14) days of the expiration of existing coverages. Contractor agrees that upon receipt of any notice of cancellation or alteration of the policies, Contractor shall procure within five (5) days, other policies of insurance similar in all respects to the policy or policies to be cancelled or altered. Contractor shall furnish to the City Clerk copies of any endorsements that are subsequently issued amending coverage or limits within fourteen (14) days of the amendment.

**7.9. Commercial General Liability.** Coverage shall be written on an ISO Commercial General Liability "occurrence" form CG 00 01 (10/01 or later edition) or equivalent form approved by the City for coverage on an occurrence basis. The insurance shall cover liability, including, but not limited to, that arising from premises operations, stop gap liability, independent contractors, products-completed operations, personal injury, advertising injury, and liability assumed under an insured contract. The policy shall be endorsed to provide the Aggregate Per Project Endorsement ISO form CG 25 03 (11/85). Coverage shall contain no contractors' limitation or other endorsement limiting the scope of coverage for liability arising from pollution, explosion, collapse, or underground (x, c, u) property damage. Contractor shall provide Products/Completed Operations coverage to be maintained continuously for a minimum of **one (1) year** after Final Acceptance of the Work, and any extension of the one-year correction guarantee period in accordance with Section 3-13.3 of the City Special Provisions.

Contractor shall maintain Commercial General Liability insurance with the following minimum limits: \$1,000,000 per occurrence / \$2,000,000 aggregate / \$2,000,000 products-completed operations.

**7.10. Business Automobile Liability.** Coverage shall be written on ISO form CA 00 01 (12/93 or later edition) or a substitute form providing equivalent coverage for owned, hired, leased and non-owned vehicles, whether scheduled or not, with \$1,000,000 combined single limit per accident for bodily injury and property damage. If necessary, the policy shall be endorsed to provide contractual liability coverage.

**7.11. Workers' Compensation.** Contractor shall comply with the applicable sections of the California Labor Code concerning workers' compensation for injuries on the job. Compliance is accomplished in one of the following manners:

1. Provide copy of permissive self-insurance certificate approved by the State of California; or



2. Secure and maintain in force a policy of workers' compensation insurance with statutory limits and Employer's Liability Insurance with a minimal limit of **\$1,000,000** per accident; or
3. Provide a "waiver" form certifying that no employees subject to the Labor Code's Workers' Compensation provision will be used in performance of this Contract.

7.12. **Subcontractors' Insurance.** The Contractor shall include all Subcontractors as insureds under its policies or shall furnish separate certificates and endorsements for each Subcontractor. All coverages for Subcontractors shall be subject to all of the requirements stated herein.

**8. BONDS.** The Contractor shall provide two surety bonds. The Contractor shall furnish a satisfactory Performance Bond meeting all statutory requirements of the State of California on the form provided by the City. The bond shall be furnished as a guarantee of the faithful performance of the requirements of the Contract Documents as may be amended from time to time, including, but not limited to, liability for delays and damages (both direct and consequential) to the City and the City's Separate Contractors and consultants, warranties, guarantees, and indemnity obligations, in an amount that shall remain equal to one hundred percent (100%) of the Contract Price.

The Contractor shall furnish a separate satisfactory Labor and Materials Payment Bond meeting all statutory requirements of the State of California on the form provided by the City in an amount that shall remain equal to one hundred percent (100%) of the Contract Price to secure payment of all claims, demands, stop payment notices, or charges of the State of California, of material suppliers, mechanics, or laborers employed by the Contractor or by any Subcontractor, or any person, firm, or entity eligible to file a stop payment notice with respect to the Work.

All bonds shall be executed by a California-admitted surety insurer. Bonds issued by a California-admitted surety insurer listed on the latest version of the U.S Department of Treasury Circular 570 shall be deemed accepted unless specifically rejected by the City. Bonds issued by sureties not listed in Treasury Circular 570 must be accompanied by all documents enumerated in California Code of Civil Procedure Section 995.660(a). The bonds shall bear the same date as the Contract. The attorney-in-fact who executes the required bonds on behalf of the surety shall affix thereto a certified and current copy of the power of attorney. In the event of changes that increase the Contract Price, the amount of each bond shall be deemed to increase and at all times remain equal to the Contract Price. The signatures shall be acknowledged by a notary public. Every bond must display the surety's bond number and incorporate the Contract for construction of the Work by reference. The terms of the bonds shall provide that the surety agrees that no change, extension of time, alteration, or modification of the Contract Documents or the Work to be performed thereunder shall in any way affect its obligations and shall waive notice of any such change, extension of time, alteration, or modification of the Contract Documents. The surety further agrees that it is obligated under the bonds to any successor, grantee, or assignee of the City.

Upon the request of any person or entity appearing to be a potential beneficiary of bonds covering payment of obligations arising under the Contract, the Contractor shall promptly furnish a copy of the bonds or shall authorize a copy to be furnished.

Should any bond become insufficient, or should any of the sureties, in the opinion of the City, become non-responsible or unacceptable, the Contractor shall, within ten (10) Calendar Days after receiving notice from the City, provide written documentation to the Satisfaction of the City that Contractor has secured new or additional sureties for the bonds; otherwise the Contractor shall be in default of the Contract. No further payments shall be deemed due or will be made under Contract until a new surety(ies) qualifies and is accepted by the City.

Contractor agrees that the Labor and Materials Payment Bond and Faithful Performance Bond attached to this Agreement are for reference purposes only, and shall not be considered a part of this Agreement. Contractor further agrees that said bonds are separate obligations of the Contractor and its Surety, and that any attorney's fee provision contained in any payment bond or performance bond shall not apply to this Agreement. In the event there is any litigation between the parties arising from the breach of this Agreement, each party will bear its own attorneys' fees in the litigation.

**9. RECORDS.** The Contractor and its Subcontractors shall maintain and keep books, payrolls, invoices of materials, and Project records current, and shall record all transactions pertaining to the Contract in accordance with generally acceptable accounting principles. Said books and records shall be made available to the City of Moreno Valley, Riverside County, the State of California, the Federal Government, and to any authorized representative thereof for purposes of audit and inspection at all reasonable times and places. All such books, payrolls, invoices of materials, and records shall be retained for at least five (5) years after Final Acceptance.

## **10. INDEMNIFICATION.**

**10.1. General.** To the fullest extent permitted by law, the Contractor assumes liability for and agrees, at the Contractor's sole cost and expense, to promptly and fully indemnify, protect, hold harmless and defend (even if the allegations are false, fraudulent, or groundless), the City of Moreno Valley, its City Council, the Moreno Valley Housing Authority (MVHA), and the Moreno Valley Community Services District (CSD), and all of their respective officials, officers, directors, employees, commission members, representatives and agents ("Indemnitees"), from and against any and all claims, allegations, actions, suits, arbitrations, administrative proceedings, regulatory proceedings, or other legal proceeds, causes of action, demands, costs, judgments, liens, stop payment notices, penalties, liabilities, damages, losses, anticipated losses of revenues, and expenses (including, but not limited to, any fees of accountants, attorneys, experts or other professionals, or investigation expenses), or losses of any kind or nature whatsoever, whether actual, threatened or alleged, arising out of, resulting from, or in any way (either directly or indirectly), related to the Work, the Project or any breach of the Contract by Contractor or any of its officers, agents, employees, Subcontractors, Sub-subcontractors, or any person performing any of the Work, pursuant to a direct or indirect contract with the Contractor ("Indemnity Claims"). Such Indemnity Claims include, but are not limited to, claims for:

- A. Any activity on or use of the City's premises or facilities;
- B. Any liability incurred due to Contractor acting outside the scope of its authority pursuant to the Contract, whether or not caused in part by an Indemnified Party;
- C. The failure of Contractor or the Work to comply with any Applicable Law, permit or orders;

- D. Any misrepresentation, misstatement or omission with respect to any statement made in the Contract Documents or any document furnished by the Contractor in connection therewith;
- E. Any breach of any duty, obligation or requirement under the Contract Documents, including, but not limited to any breach of Contractor's warranties, representations or agreements set forth in the Contract Documents;
- F. Any failure to coordinate the Work with City's Separate Contractors;
- G. Any failure to provide notice to any party as required under the Contract Documents;
- H. Any failure to act in such a manner as to protect the Project from loss, cost, expense or liability;
- I. Bodily or personal injury, emotional injury, sickness or disease, or death at any time to any persons including without limitation employees of Contractor;
- J. Damage or injury to real property or personal property, equipment and materials (including, but without limitation, property under the care and custody of the Contractor or the City) sustained by any person or persons (including, but not limited to, companies, corporations, utility company or property owner, Contractor and its employees or agents, and members of the general public);
- K. Any liability imposed by Applicable Law including, but not limited to criminal or civil fines or penalties;
- L. Any dangerous, hazardous, unsafe or defective condition of, in or on the Site, of any nature whatsoever, which may exist by reason of any act, omission, neglect, or any use or occupation of the Site by Contractor, its officers, agents, employees, or Subcontractors;
- M. Any operation conducted upon or any use or occupation of the Site by Contractor, its officers, agents, employees, or Subcontractors under or pursuant to the provisions of the Contract or otherwise;
- N. Any acts, errors, omission or negligence of Contractor, its officers, agents, employees, or Subcontractors;
- O. Infringement of any patent rights, licenses, copyrights or intellectual property which may be brought against the Contractor or Owner arising out of Contractor's Work, for which the Contractor is responsible; and
- P. Any and all claims against the City seeking compensation for labor performed or materials used or furnished to be used in the Work or alleged to have been furnished on the Project, including all incidental or consequential damages resulting to the City from such claims.

10.2. **Effect of Indemnitees' Active Negligence.** Contractor's obligations to indemnify and hold the Indemnitees harmless **exclude** only such portion of any Indemnity Claim which is attributable to the active negligence or willful misconduct of the Indemnitee, provided such active negligence or willful misconduct is determined by agreement of the parties or by findings of a court of competent jurisdiction. In instances where an Indemnitee's active negligence accounts for only a percentage of the liability for the Indemnity Claim involved, the obligation of Contractor will be for that entire percentage of liability for the Indemnity Claim not attributable to the active negligence or willful misconduct of the Indemnitee(s). Such obligation shall not be construed to negate, abridge or otherwise reduce any other right or obligation of indemnity which would



otherwise exist as to any party or person described in this Paragraph 10. Subject to the limits set forth herein, the Contractor, at its own expense, shall satisfy any resulting judgment that may be rendered against any Indemnitee resulting from an Indemnity Claim. The Indemnitees shall be consulted with regard to any proposed settlement.

**10.3. Independent Defense Obligation.** The duty of the Contractor to indemnify and hold harmless the Indemnitees includes the separate and independent duty to defend the Indemnitees, which duty arises immediately upon receipt by Contractor of the tender of any Indemnity Claim from an Indemnitee. The Contractor's obligation to defend the Indemnitee(s) shall be at Contractor's sole expense, and not be excused because of the Contractor's inability to evaluate liability or because the Contractor evaluates liability and determines that the Contractor is not liable. This duty to defend shall apply whether or not an Indemnity Claim has merit or is meritless, or which involves claims or allegations that any or all of the Indemnitees were actively, passively, or concurrently negligent, or which otherwise asserts that the Indemnitees are responsible, in whole or in part, for any Indemnity Claim. The Contractor shall respond within thirty (30) Calendar Days to the tender of any Indemnity Claim for defense and/or indemnity by an Indemnitee, unless the Indemnitee agrees in writing to an extension of this time. The defense provided to the Indemnitees by Contractor shall be by well qualified, adequately insured and experienced legal counsel acceptable to the City.

**10.4. Intent of Parties Regarding Scope of Indemnity.** It is the intent of the parties that the Contractor and its Subcontractors of all tiers shall provide the Indemnitees with the broadest defense and indemnity permitted by Applicable Law. In the event that any of the defense, indemnity or hold harmless provisions in the Contract Documents are found to be ambiguous, or in conflict with one another, it is the parties' intent that the broadest and most expansive interpretation in favor of providing defense and/or indemnity to the Indemnitees be given effect.

**10.5. Waiver of Indemnity Rights Against Indemnitees.** With respect to third party claims against the Contractor, to the fullest extent permitted by law, the Contractor waives any and all rights to any type of express or implied indemnity against the Indemnitees.

**10.6. Subcontractor Requirements.** In addition to the requirements set forth hereinabove, Contractor shall ensure, by written subcontract agreement, that each of Contractor's Subcontractors of every tier shall protect, defend, indemnify and hold harmless the Indemnitees with respect to Indemnity Claims arising out of, in connection with, or in any way related to each such Subcontractors' Work on the Project in the same manner in which Contractor is required to protect, defend, indemnify and hold the Indemnitees harmless. In the event Contractor fails to obtain such defense and indemnity obligations from others as required herein, Contractor agrees to be fully responsible to the Indemnitees according to the terms of this Paragraph 10.

**10.7. No Limitation or Waiver of Rights.** Contractor's obligations under this Paragraph 10 are in addition to any other rights or remedies which the Indemnitees may have under the law or under the Contract Documents. Contractor's indemnification and defense obligations set forth in this Paragraph 10 are separate and independent from the insurance provisions set forth in the Contract Documents, and do not limit, in any way, the applicability, scope, or obligations set forth in such insurance provisions. The purchase of insurance by the Contractor with respect to the obligations required herein shall in no event be construed as fulfillment or discharge of such obligations. In any and all claims against the Indemnitees by any employee of the Contractor,

any Subcontractor, any supplier of the Contractor or Subcontractors, anyone directly or indirectly employed by any of them, or anyone for whose acts any of them may be liable, the obligations under this Paragraph 10 shall not be limited in any way by any limitation on the amount or type of damages, compensation or benefits payable by or for the Contractor or any Subcontractor or any supplier of either of them, under workers' or workmen's compensation acts, disability benefit acts or other employee benefit acts. Failure of the City to monitor compliance with these requirements imposes no additional obligations on the City and will in no way act as a waiver of any rights hereunder.

10.8. **Withholding to Secure Obligations.** In the event an Indemnity Claim arises prior to final payment to Contractor, the City may, in its sole discretion, reserve, retain or apply any monies due Contractor for the purpose of resolving such Indemnity Claims; provided, however, the City may release such funds if the Contractor provides the City with reasonable assurances of protection of the Indemnitees' interests. The City shall, in its sole discretion, determine whether such assurances are reasonable.

10.9. **Survival of Indemnity Obligations.** Contractor's obligations under this Paragraph 10 are binding on Contractor's and its Subcontractors' successors, heirs and assigns and shall survive the completion of the Work or termination of the Contractor's performance of the Work.

11. **SUCCESSORS AND ASSIGNS.** The Parties bind themselves, their heirs, executors, administrators, successors and assigns the covenants, agreements and obligations contained in the Contract Documents. The Contractor shall not, either voluntarily or by action of law, assign any right or obligation of the Contractor under the Contract Documents without prior written consent of the City.

**(SIGNATURE PAGE FOLLOWS)**

---

Standard Form of Agreement  
00500-12

CITY OF MORENO VALLEY, Municipal Corporation

Hardy & Harper, Inc.

BY: \_\_\_\_\_  
Mike Lee, City Manager

License No./  
Classification: \_\_\_\_\_

DATE: \_\_\_\_\_

Expiration Date: \_\_\_\_\_

Federal I.D. No.: \_\_\_\_\_

<u>INTERNAL USE ONLY</u>
APPROVED AS TO LEGAL FORM:
_____
City Attorney
_____
Date
RECOMMENDED FOR APPROVAL:
_____
Public Works Director/City Engineer
_____
Date

PRINT NAME: \_\_\_\_\_

SIGNATURE: \_\_\_\_\_

TITLE: \_\_\_\_\_

DATE: \_\_\_\_\_

PRINT NAME: \_\_\_\_\_

SIGNATURE: \_\_\_\_\_

TITLE: \_\_\_\_\_

DATE: \_\_\_\_\_

**SIGNING INSTRUCTIONS TO THE CONTRACTOR:**

Signature(s) must be accompanied by a completed notary certificate of acknowledgement attached hereto. A general partner must sign on behalf of a partnership. **Two (2)** corporate officers must sign on behalf of a corporation unless the corporation has a corporate resolution that allows one person to sign on behalf of the corporation; if applicable, said resolution must be attached hereto. The corporate seal may be affixed hereto.

Attachment: Agreement\_Hardy & Harper, Inc. (4023 : AUTHORIZATION TO AWARD A CONSTRUCTION CONTRACT TO HARDY & HARPER, INC.

**PROJECT SPECIFIC AGREEMENT FOR ON-CALL  
PROFESSIONAL CONSULTANT SERVICES FOR  
MATERIAL TESTING AND GEOTECHNICAL SERVICES**

This Agreement is made and entered into as of the date signed by the City of Moreno Valley, by and between the City of Moreno Valley, California, a municipal corporation, hereinafter described as "City," and LOR Geotechnical Group, Inc., a California corporation, hereinafter described as "Consultant."

**RECITALS**

WHEREAS, the City has pre-qualified Consultant for On-call Consultant work in an Agreement ("On-Call Agreement") executed on March 16, 2020 for Material Testing and Geotechnical Services hereinafter described as "Project"; and

WHEREAS, the City wishes to engage the services of Consultant for the Project set forth in Exhibit "A".

THEREFORE, the City and the Consultant, for the consideration hereinafter described, mutually agree as follows:

1. The previously executed On-Call Agreement and subsequent Amendments between City and Consultant are incorporated herein by reference and made a part of this Agreement as if set forth in full and available for review in the City Engineer's office. Notwithstanding any expiration or termination of the On-Call Agreement or Amendment, all terms and provisions of the aforementioned On-Call Agreement and Amendments incorporated herein shall survive the expiration or termination of such Agreement or Amendment for the duration of this Project Specific Agreement. In the event of a conflict between this Agreement and the On-Call Agreement, the most current amendment shall prevail.

PROJECT SPECIFIC AGREEMENT FOR ON-CALL  
PROFESSIONAL CONSULTANT SERVICES FOR PROJECT 801 0085  
(MATERIAL TESTING & GEOTECHNICAL SERVICES)

Page 2

2. The City's Request for Proposal is for Material Testing and Geotechnical Services and is described in detail in Exhibit "A" attached hereto and incorporated herein by this reference.

3. The Consultant's scope of service is described in detail in Exhibit "B" attached hereto and incorporated herein by this reference.

4. The City agrees to pay the Consultant and the Consultant agrees to receive a "Not-to-Exceed" fee of **\$120,000.00** in accordance with the payment terms provided in Exhibit "C", attached hereto and incorporated herein by this reference.

5. The Consultant shall commence services upon receipt of written direction to proceed from the City.

6. This agreement will terminate on **July 30, 2021** unless the termination date is extended by an amendment to the agreement.

7. Consultant shall provide updated insurance documentation, certificates or endorsements unless specifically waived by the City Attorney.

**SIGNATURE PAGE FOLLOWS**

Attachment: Agreement\_LOR Geotechnical Group, Inc. (4023 : AUTHORIZATION TO AWARD A CONSTRUCTION CONTRACT TO HARDY &

PROJECT SPECIFIC AGREEMENT FOR ON-CALL  
PROFESSIONAL CONSULTANT SERVICES FOR PROJECT 801 0085  
(MATERIAL TESTING & GEOTECHNICAL SERVICES)

Page 3

IN WITNESS HEREOF, the parties have each caused their authorized representative to execute this Agreement.

City of Moreno Valley

LOR Geotechnical Group, Inc.

BY: \_\_\_\_\_  
Mike Lee, City Manager

BY: \_\_\_\_\_

\_\_\_\_\_  
Date

TITLE: \_\_\_\_\_  
(President or Vice President)

\_\_\_\_\_  
Date

**INTERNAL USE ONLY**

APPROVED AS TO LEGAL FORM:

BY: \_\_\_\_\_

\_\_\_\_\_  
City Attorney

TITLE: \_\_\_\_\_  
(Corporate Secretary)

\_\_\_\_\_  
Date

\_\_\_\_\_  
Date

RECOMMENDED FOR APPROVAL:

\_\_\_\_\_  
Public Works Director/City Engineer

\_\_\_\_\_  
Date

- Enclosures: Exhibit "A" – City Scope of Services
- Exhibit "B" – Consultant Proposal
- Exhibit "C" – Terms of Payment/Consultant Cost Proposal

Attachment: Agreement\_LOR Geotechnical Group, Inc. (4023 : AUTHORIZATION TO AWARD A CONSTRUCTION CONTRACT TO HARDY &

PROJECT SPECIFIC AGREEMENT FOR ON-CALL  
PROFESSIONAL CONSULTANT SERVICES FOR PROJECT 801 0085  
(MATERIAL TESTING & GEOTECHNICAL SERVICES)  
Page 4

**EXHIBIT "A"**

Attachment: Agreement\_LOR Geotechnical Group, Inc. (4023 : AUTHORIZATION TO AWARD A CONSTRUCTION CONTRACT TO HARDY &

TEL: 951.413.3140  
 FAX: 951.413.3141  
 WWW.MOVAL.ORG



14177. FREDERICK STREET  
 P.O. BOX 880  
 MORENO VALLEY, CA 91731

April 29, 2020

Mr. John P. Leuer  
 LOR Geotechnical Group, Inc.  
 3121 Quail Valley Court  
 Riverside, CA 92507

**Subject: Request for Scope and Not-to-Exceed Fee Cost Proposal for Material Testing and Geotechnical Services for Citywide Pavement Rehabilitation Program FY 19-20 Project No. 801 0085**

Dear Mr. Leuer:

The City of Moreno Valley is requesting a detailed scope of service and not-to-exceed fee cost proposal (not a full proposal) provide material testing, stockpile/material quality control, and construction observation/inspection services for the subject projects, in accordance with the Agreement for On-Call Professional Consultant Material Testing and Geotechnical Services.

This pavement rehabilitation program project includes application of Type II slurry, removal and replacement of asphalt pavement surface area (base bids plus alternate additive bids), reconstruction of access ramps to meet ADA standards, reconstruction of cross gutters, and reestablishment of traffic striping and signs. The contract duration is ninety (90) working days for the base bids and up to one hundred sixty (160) working days for base bids plus additive alternate bids (if awarded). This project is to rehab 22 segments of arterial and collector streets citywide. Please refer to the project plans for more information.

The consultant is to provide the following material sampling and testing services for conformance with the project specifications. In addition, the consultant shall provide One (1) Street (Deputy) Inspector who, under the general direction of the City Senior Inspector, shall perform general inspection services as staff extension for the project during construction. The required services involved in this project are summarized as follows:

Pre-production Testing of Slurry Seal - Testing of slurry seal mix design which is to be reviewed by a registered Civil Engineer or Geotechnical Engineer; mix design conformance testing on the aggregate, emulsion, and accelerator/retardant to be used; testing the emulsion to determine particle charge, distillation, percent residue, and viscosity SSF; testing the aggregate to determine the washed gradation; determining sand equivalents; and obtain field samples for extraction tests, consistency tests, and wet track abrasion tests to confirm mix design compliance.

Production Testing of Slurry Seal – Sample and test materials twice weekly for percent emulsion, percent residual asphalt, consistency, and wet track abrasion, with testing scheduled



RFP for Material Testing and Geotechnical Services  
 April 29, 2020  
 Page 2

within 24-hours of the Inspector's request for tests. Documentation of the test results shall be made available immediately in the field, followed by faxed reports within 48-hours to the City and the contractor with a more formal file document to follow.

Testing of HMA/ ARHM and Placement Observation – Review mix design, observe and perform testing for construction activities including but not limited to subgrade preparation and re-compaction of soft areas, placement of aggregate base, and placement of asphalt hot mix base course and re-compaction, and ARHM surfacing or final HMA cap paving and compaction.

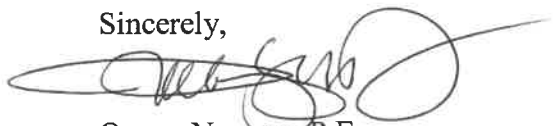
Testing of PCC – Review mix design and perform testing on PCC materials to be used for access ramps, curbs, gutters and sidewalks reconstruction.

Material Placing Observation – The proposed inspector shall perform general inspection services for project compliance under general direction of the City Senior Inspector and serve as a staff inspector for the City for this project. The proposed Street Inspector shall have a minimum of three (3) years experience in inspection of similar public works construction project. The consultant shall submit a resume of the proposed Street Inspector along with his or her proposal for City review.

Street/construction inspection tasks include, but not limited to: review removal limits with contractor prior to saw-cutting and removals; inspect the reconstruction curbs, gutters, ramps, medians, and sidewalks for compliance with plans, specifications and ADA requirements; continuously observe and inspect contractor's removals and slurry seal/HMA/ARHM placement operations; monitor the traffic control and safety measures and request for corrections as needed; monitor and provide supporting documentation on the personnel and equipment used and that for any extra work performed by the contractor; keep daily diaries (logs); and take pictures of the project as needed; prepare and issue correction notices to the contractor and follow up with the notices; respond to public inquiries regarding construction activities; and perform related duties as required. The Street Inspector is to field review and verify quantities submitted by the contractor on each invoice to make sure the quantities/work items are correct and completed/accepted prior to the issuance of payment to the contractor.

**Please email your Scope and Fee Proposal to my email address at: [quangn@moval.org](mailto:quangn@moval.org) by May 15, 2020.** Should you have any questions, please contact me at 951.413.3159.

Sincerely,



Quang Nguyen, P.E.  
 Senior Engineer

Enclosures: Project Plans and Specifications.  
 c: Project File

P:\QN-801 0085 - Citywide Pavement Rehab Pgm (FY19-20)\Bids-RFPs - Specs\T - GeoTech\RFP Letters\Scope & Fee Letter  
 Geotech\_inspection\_LOR.doc

Attachment: Agreement\_LOR Geotechnical Group, Inc. (4023 : AUTHORIZATION TO AWARD A CONSTRUCTION CONTRACT TO HARDY &

**EXHIBIT "B"**

**Attachment: Agreement\_LOR Geotechnical Group, Inc. (4023 : AUTHORIZATION TO AWARD A CONSTRUCTION CONTRACT TO HARDY &**

**PROPOSAL TO PROVIDE  
MATERIAL TESTING AND  
GEOTECHNICAL SERVICES  
CITYWIDE PAVEMENT  
REHABILITATION PROGRAM FY 19-20  
PROJECT NO. 801 0085  
MORENO VALLEY, CALIFORNIA**

**REFERENCE NO. 5644R.P  
MAY 14, 2019  
REVISED MAY 21, 2020**

Prepared for:

City of Moreno Valley  
14177 Frederick Street  
PO BOX 88005  
Moreno Valley, California 92552

Attention: Quang Nguyen, PE

Attachment: Agreement\_LOR Geotechnical Group, Inc. (4023 : AUTHORIZATION TO AWARD A CONSTRUCTION CONTRACT TO HARDY &

# LOR GEOTECHNICAL GROUP, INC.

Soil Engineering ▲ Geology ▲ Environmental

May 14, 2020  
Revised May 21, 2020

City of Moreno Valley,  
14177 Frederick Street  
PO Box 88005  
Moreno Valley, California 92552

Reference No. 5644R.P

Attention: Quang Nguyen, PE

Subject: Proposal to Provide Materials Testing and Geotechnical Services Citywide Pavement Rehabilitation Program FY 19-20, Project No. 801 0085 City of Moreno Valley, California.

Reference: Request for Scope and Not-to-Exceed Fee Cost Proposal for Material Testing and Geotechnical Services for Citywide Pavement Rehabilitation Program FY 19-20, Project No. 801 0085

## INTRODUCTION

In response to the City of Moreno Valley's request for a detailed scope of services and not-to-exceed fee cost proposal, LOR Geotechnical Group Inc. (LOR) is pleased to submit this proposal and cost estimate to provide materials testing and street inspection services for the proposed citywide pavement rehabilitation project.

The project technical provisions (Moreno Valley, 2020a) and street improvement plans (Moreno Valley, 2020b) were provided to this firm by the City of Moreno Valley. These documents were used to assess the proposed improvements in order to provide an appropriate scope of services and cost proposal. The proposed improvements are located within 22 segments of arterial and collector streets through out the city and include resurfacing existing roadways, demolition and reconstruction of various Portland cement concrete (PCC) flatwork Improvements, re-striping of the rehabilitated roadways, and new signage.

## PROPOSED SCOPE OF SERVICES

The services proposed for this project will include, but are not necessarily limited to:

- Attendance of construction meetings to consult with authorized employees, agents, and representatives of our client and other agencies having jurisdiction relative to the geotechnical field observations, compaction testing, and materials testing services of the project.

City of Moreno Valley  
 May 14, 2020  
 Revised May 21, 2020

Reference No. 5644R.P

- Periodic compaction testing following preparation of subgrade soils and base grade materials for onsite curb & gutter, sidewalk, drive-lanes, and parking areas.
- Continuous observation, compaction testing, and sampling during hot-mix asphalt (HMA) paving.
- Laboratory testing of soils, aggregate base, HMA, and Portland cement concrete materials used for this project. Our Laboratory is a full service geotechnical laboratory, certified by Caltrans.
- Providing American Concrete Institute (ACI) certified technicians for sampling and quality compliance testing of ready-mix Portland cement concrete (PCC) materials delivered to the project. This includes fabricating compressive strength specimens from PCC samples.
- Laboratory curing and compressive strength testing ( $f_c$ ) of PCC specimens fabricated on the job site.
- Daily material placing observation services will be provided by our sub-consultant TKE Engineering, Inc. (TKE) to verify that the project is progressing in compliance with contract documents.
- Preparation of written daily reports and timely submission of those reports to our client's representative. These reports will document our geotechnical observations, compaction testing results, and results of our laboratory materials tests.
- Preparation and submittal of our final compaction and materials testing report, following the notice of completion from our client.

### **FEE AND SCHEDULE OF HOURLY RATES**

We propose to conduct geotechnical, compaction testing, and material testing services on a time and materials basis and charges will be billed only after work has been performed on this project. Therefore, the costs of our services are highly dependent on actual field

City of Moreno Valley  
 May 14, 2020  
 Revised May 21, 2020

Reference No. 5644R.P

conditions which include the performance of the various contractors and the extent of our services requested by our client's project management team. Time charge tickets will be signed on-site by the project superintendent for testing services provided daily. The project superintendent will be supplied a copy of the time charge ticket and daily field report at that time.

The following cost estimate was prepared without the aid of a detailed construction schedule. Using the documents provided to us prior to the start of construction, we made the following assumptions to estimate time allowances for our services during construction:

- Our estimates were provided assuming Base Bid work as detailed in the contract documents (Moreno Valley, 2020a), will be completed during this project.
- Full time observation, sampling, and compaction testing during HMA paving. We have estimated approximately 25,000 tons of HMA will be required on this project. We used this quantity estimation as a basis for projecting the amount of time required for sampling and compaction testing during HMA paving.
- HMA sampling for quality compliance will be conducted at a frequency of at least one sample for each day's production, in accordance with Caltrans Test Method 375-12.
- Periodic observation and compaction testing following preparation of flatwork subgrade and base grade.
- Periodic sampling and testing of ready-mix PCC materials delivered to the project and used to construction flatwork improvements.
- Daily material placing observation provided by sub-consultant, TKE Engineering. Their Fee Schedule is included in this proposal.

We believe our rates are competitive with others in the industry. Also, we are able to provide additional value for our client's by eliminating minimum trip charges. The following cost estimate is based on information provided to this firm prior to the start of construction.


City of Moreno Valley  
May 14, 2020  
Revised May 21, 2020

Reference No. 5644R.P

**CLOSURE**

We appreciate the opportunity to be of your service and look forward to working together. If you should have any questions concerning this proposal, please do not hesitate to contact this firm at your convenience.

Respectfully submitted,  
**LOR Geotechnical Group, Inc.**



John P. Leuer  
President

TG:JPL:ss

Appendices:           **Appendix A:** TKE Engineering, Inc. Statement of Qualifications

Distribution:           email [quangn@moval.org](mailto:quangn@moval.org)

**City of Moreno Valley**  
**Geotechnical Services for Citywide Pavement Rehabilitation FY-19-20**  
**Fee Schedule**

Task No.	Task	Principal In Charge		Construction Manager		Clerical		Senior Public Works Inspector <sup>2.)</sup>		Total \$
		Hours	\$	Hours	\$	Hours	\$	Hours	\$	
<b>Base Bid Scope of Services</b>										
Task 1 - Preconstruction Meeting			\$ -	2	\$ 300	1	\$ 75	4	\$ 440	\$ 815
Task 2 - Records Management			\$ -		\$ -	16	\$ 1,200		\$ -	\$ 1,200
Task 3 - Construction Meetings			\$ -		\$ -		\$ -	16	\$ 1,760	\$ 1,760
Task 4 - Construction Inspection			\$ -	4	\$ 600	8	\$ 600	500	\$ 55,000	\$ 56,200
Task 5 - Project Close-Out			\$ -	2	\$ 300	2	\$ 150	24	\$ 2,640	\$ 3,090
<b>Subtotal:</b>		0	\$ -	8	\$ 1,200	27	\$ 2,025	764	\$ 84,040	\$ 63,065
									<b>Sub-Total:</b>	<b>\$ 63,065</b>
									Reimbursables (@3%) <sup>1.)</sup> :	\$ 1,892
									LOR Geotechnical's Markups (@5%):	\$ 3,332
									<b>Total Base Bid:</b>	<b>\$ 68,289</b>

**Rates:**

Principal In Charge	\$ 160 /HR
Construction Manager	\$ 150 /HR
Clerical	\$ 75 /HR
Senior Public Works Inspector	\$ 110 /HR

**Notes:**

- 1.) Reimbursables Include Cost for Prints, Copies, Mileage, Etc.
- 2.) Assumes Construction Period of 90 Working Days for Base Bid and 160 Working day for Alternate Bid

**TKE Engineering, Inc.**

Attachment: Agreement\_LOR Geotechnical Group, Inc. (4023 : AUTHORIZATION TO AWARD A



## REFERENCES

LOR Geotechnical Group, Inc., 2020, Fee Schedule for January 2020 Services, dated January 2020.

Moreno Valley, City of, 2020a, Contract Documents, Citywide Pavement Rehabilitation Program, Fiscal Year 19/20, Project No. 801 0085, dated April 2020.

Moreno Valley, City of, 2020b, Citywide Pavement Rehabilitation Program FY 2019/20, Project No. 801 0085, dated April 22, 2020.

**EXHIBIT "C"**  
TERMS OF PAYMENT

The Consultant's compensation shall not exceed **\$120,000.00 amount** as included in the Consultant Proposal (Exhibit B.)

City of Moreno Valley  
 May 14, 2020  
 Revised May 21, 2020

Reference No. 5644R.P

If additional services are required, the costs for those services will be billed at the rates indicated on the following table and detailed within our current fee schedule. Our cost estimate to perform the proposed scope of services is presented on the following table:

City of Moreno Valley  
Citywide Pavement Rehabilitation Program FY2019/20  
Materials Testing and Placing Observation Cost Estimate

Description	Estimated Quantity	Per Unit	Extended Cost
<b>Engineering: Construction Meetings</b>	2	\$145/hour	\$290.00
<b>Technician: Materials Testing &amp; Sampling</b>	290	\$114/hour	\$33,060.00
Flatwork Subgrade and Base Grade	40		
HMA Paving	190		
PCC Sampling	40		
Retesting	20		
<b>Technician: PCC Sample Pick-Up</b>	15	\$90/hour	\$1,350.00
<b>10% Field Supervision and Equipment</b>			\$3,441.00
<b>Materials Placing Observation Services by TKE Engineering, Inc.</b>			\$68,289.00
Laboratory Compaction, Soil and Aggregate Base	5	\$190/unit	\$950.00
Laboratory R-Value, Aggregate Base	1	\$190/unit	\$190.00
Laboratory HMA Stability & Density	22	\$200/unit	\$4,400.00
Laboratory HMA Gradation & Extraction	22	\$240/unit	\$5,280.00
Laboratory Compressive Strength, Concrete	30	\$25/unit	\$750.00
Compaction & Quality Compliance Report	1	\$2,000/unit	\$2,000.00
	<b>TOTAL:</b>		<b>\$120,000.00</b>



## Report to City Council

---

**TO:** Mayor and City Council  
 Mayor and City Council Acting in its Capacity as  
 President and Members of the Board of Directors of the  
 Moreno Valley Community Services District (CSD)

**FROM:** Michael L. Wolfe, P.E., Public Works Director/City Engineer

**AGENDA DATE:** June 2, 2020

**TITLE:** PARTICIPATION IN A TURF REBATE PROGRAM FOR  
 ZONE 03 OF LANDSCAPE MAINTENANCE DISTRICT NO.  
 2014-02 AND APPROVAL OF A RELATED CONTRACT  
 AMENDMENT

---

### **RECOMMENDED ACTION**

#### **Recommendations:**

1. Authorize Participation in Metropolitan Water District's (MWD) and Eastern Municipal Water District's (EMWD) turf replacement rebate programs for rebates of up to \$255,725.00 for the benefit of Zone 03 of Landscape Maintenance District (LMD) No. 2014-02.
2. Approve the Fifth Amendment to the Independent Contractor Agreement for Landscape Districts – South with Merchants Landscape Services, Inc. ("Amendment"), in substantially the form attached hereto, to increase the not-to-exceed amount to \$3,998,583.47, which is funded by previously approved and budgeted special assessments within Zone 03 of the LMD.
3. Approve budget adjustments as set forth in the Fiscal Impact section of this report.
4. Authorize the City Manager to execute the Amendment subject to the approval of the City Attorney and provided sufficient funding appropriations and program approvals have been granted by the City Council.

### **SUMMARY**

This report recommends approval of the City's participation in MWD's and EMWD's Turf Replacement Rebate programs (collectively "Rebate Program"). SoCal WaterSmart, which is funded by MWD and EMWD, has approved the City's participation in the Rebate Program, subject to satisfactorily meeting the terms of the program. The City will be eligible for a rebate up to \$3 per square foot for qualifying turf replacement work. Additionally, a second application has also been submitted to EMWD for an additional \$0.50 per square foot rebate for the installation of water efficient irrigation.

This report also recommends approval of an Amendment to the Independent Contractor Agreement for Landscape Districts – South ("Amendment") with Merchants Landscape Services, Inc. ("Contractor") to allow for the expeditious completion of work in order to be eligible for the aforementioned rebates.

## **DISCUSSION**

The City established special financing districts to fund the costs of the Special Benefit provided by the public landscaping in parkways, medians, and open space to designated developments throughout the community. Property owners within a special district pay a special assessment as part of their annual property tax bill to fund the cost to provide the public landscape maintenance services within their landscape maintenance district, including related capital improvement projects. The City contracts with the Contractor to provide the landscape services in several landscape maintenance districts, which includes Zone 03 of the LMD.

Zone 03 has approximately 80,000 square feet of median landscaping, which is primarily turfed and served by overhead irrigation. Since the drought, the City has been working toward elimination of its non-functional turfed areas. As such, the renovation of medians in Zone 03 (see attached map) were included in the City Council approved FY 2019/20 & 2020/21 Capital Improvement Plan ("CIP"). The improvements were originally scheduled to start in FY 2021/22. However, EMWD contacted the City and offered the Rebate Program as an incentive to advance the Project's timeline. EMWD also offered a second rebate program to help defray the cost of converting the overhead irrigation to drip irrigation; this application is pending approval. However, the Project must be completed prior to October 6, 2020 in order to be eligible for up to a total of \$255,725.00 in rebates.

The Zone 03 medians included in the Project are located on Lasselle Street (between Gentian Avenue and Kentucky Derby Drive) and on Iris Avenue (between Kitching Street and Nason Street). The turf in these medians will be removed and replaced with water efficient drip irrigation, drought tolerant plant material, and an onsite water retention facility. The Project will be completed consistent with the California Friendly Landscape guidelines as well as the State's proposed Model Water Efficient Landscape Ordinance. The drip line irrigation and water retention facility (a requirement of the rebate) will also reduce the amount of water runoff typically associated with landscaped medians. The approved budget for the Project is \$500,000.00. In order to meet the Rebate Program's deadlines and keep all other CIP projects in this area on schedule,

an Amendment to the Agreement to increase the not-to-exceed amount to \$3,998,583.47 is necessary.

The City Council will take action on this item acting both as the City Council and CSD Board.

### **ALTERNATIVES**

1. Approve and authorize the recommended actions presented in this staff report. *By selecting this alternative, the City will be able to accept a rebate for the renovation of certain landscaped medians from turf to drought tolerant landscaping.*
2. Do not approve or authorize the recommended actions presented in this staff report. *By selecting this alternative, the City will not be eligible to receive up to \$255,725.00 in rebates for the Project.*

### **FISCAL IMPACT**

The Project is part of the City Council approved CIP with a budget of \$500,000.00 with assessment funds from Zone 03. Participation in the Rebate Program will cover up to an estimated 50% of the Project's costs, freeing up capital resources for other Zone 03 CIP projects. Participation in the Rebate Program will have no impact on the General Fund. MWD and EMWD will provide reimbursement for the Project up to \$255,725.00 for eligible costs. The SoCal WaterSmart rebate (\$214,500.00) has been approved for reimbursement contingent upon completion of the Rebate Program's requirements. The additional EMWD rebate (\$41,225.00) is pending approval.

Completion of the Project and planned 2020/21 CIP projects requires an Amendment to the Agreement to increase the not-to-exceed amount. The table below shows the Agreement's five-year value with the Amendment. The total amount reflects the Agreement's value of all landscape maintenance districts included within this Agreement.

Landscape Districts - South						
	FY 2016/17 Year 1	FY 2017/18 Year 2	FY 2018/19 Year 3	FY 2019/20 Year 4	FY 2020/21 Year 5	Authorized NTE <sup>4</sup>
	Actuals	Actuals	Actuals	Projected Actuals	Proposed <sup>3</sup>	
Base Work <sup>1</sup>	\$ 169,784.04	\$ 307,903.24	\$ 346,586.64	\$ 359,843.28	\$ 380,000.00	
Additional Work <sup>2</sup>	\$ 311,424.61	\$ 260,968.31	\$ 319,802.24	\$ 713,871.72	\$ 828,399.39	
<b>Total</b>	<b>\$ 481,208.65</b>	<b>\$ 568,871.55</b>	<b>\$ 666,388.88</b>	<b>\$ 1,073,715.00</b>	<b>\$ 1,208,399.39</b>	<b>\$ 3,998,583.47</b>

Landscape Districts - South includes landscape maintenance services for CSD E-8 and LMD Zones 03, 03A, 04, 05, 06 and 07

<sup>1</sup>Base Work is for routine landscape maintenance.  
<sup>2</sup>Additional Work is for reinvestments (e.g. replants), unanticipated/emergency repairs, parts and labor. Additional work amounts are estimated and may fluctuate in any given year based on the area's ability to support the services and City Council approval of appropriate funding levels. Pricing is based on pricing terms of the Agreement (Exhibit E, Schedule II Section B).  
<sup>3</sup>Estimate based on information known at the time the NTE was calculated. Actual amounts may vary depending on the addition/removal of service areas, an area's financial resources, and City Council program and budget approvals. The purchase order will be based on actual amounts authorized.  
<sup>4</sup>Not-to-Exceed of \$3,498,583.47 established as part of 3rd Amendment. NTE increased \$500,000 as part of 5th Amendment, pending Council approval.

The City can request the rebate after Project completion, which is estimated to occur early next fiscal year. A budget adjustment for fiscal year 2020/21 is necessary to reflect the increase in projected revenue.

Fiscal Year	Description	Fund	GL Account No.	Project	Type	Adopted Budget	Adjustments	Amended Budget
2020/21	Turf Removal Rebate	5014	5014-70-79-25721-585200	SD LMD ZN 03-MRW	Rev	\$0	\$255,725	\$255,725

**NOTIFICATION**

Posting of the Agenda.

**PREPARATION OF STAFF REPORT**

Prepared By:  
 Candace E. Cassel  
 Special Districts Division Manager

Department Head Approval:  
 Michael L. Wolfe, P.E.  
 Interim Assistant City Manager  
 Public Works Director/City Engineer

**CITY COUNCIL GOALS**

**Revenue Diversification and Preservation.** Develop a variety of City revenue sources and policies to create a stable revenue base and fiscal policies to support essential City services, regardless of economic climate.

**Community Image, Neighborhood Pride and Cleanliness.** Promote a sense of community pride and foster an excellent image about our City by developing and executing programs which will result in quality development, enhanced neighborhood preservation efforts, including home rehabilitation and neighborhood restoration.

**CITY COUNCIL STRATEGIC PRIORITIES**

- 1. Economic Development
- 2. Public Safety
- 3. Library
- 4. Infrastructure
- 5. Beautification, Community Engagement, and Quality of Life
- 6. Youth Programs

Objective 5.2: Promote the installation and maintenance of cost effective, low maintenance landscape, hardscape and other improvements which create a clean, inviting community.

**ATTACHMENTS**

- 1. Map - Turf Replacement Locations
- 2. Fifth Amendment

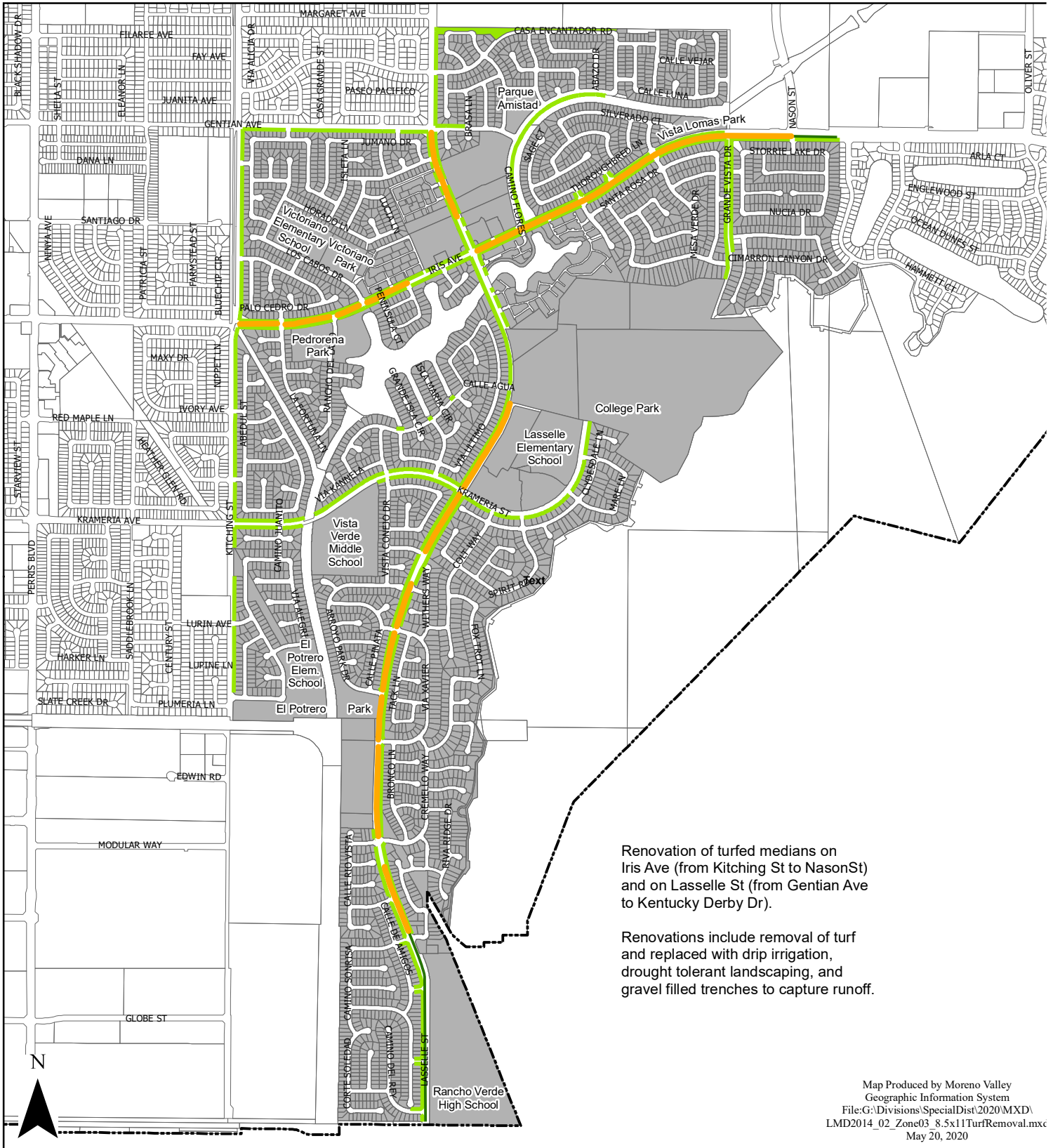
**APPROVALS**

Budget Officer Approval	<u>✓ Approved</u>	5/26/20 6:26 PM
City Attorney Approval	<u>✓ Approved</u>	5/27/20 8:06 AM
City Manager Approval	<u>✓ Approved</u>	5/27/20 9:12 AM



# Moreno Valley Community Services District Landscape Maintenance District No. 2014-02

## Zone 03 (Moreno Valley Ranch - West)



Renovation of turfed medians on Iris Ave (from Kitching St to NasonSt) and on Lasselle St (from Gentian Ave to Kentucky Derby Dr).

Renovations include removal of turf and replaced with drip irrigation, drought tolerant landscaping, and gravel filled trenches to capture runoff.

Map Produced by Moreno Valley  
Geographic Information System  
File:G:\Divisions\SpecialDist\2020\MXD\  
LMD2014\_02\_Zone03\_8.5x11TurfRemoval.mxd  
May 20, 2020

The information shown on this map was compiled from the Riverside County GIS and the City of Moreno Valley GIS. The land base and facility information on this map is for display purposes only and should not be relied upon without independent verification as to its accuracy. Data and information on this map is subject to update and modification. Riverside County and City of Moreno Valley will not be held responsible for any claims, losses or damages resulting from the use of this map. This map is not to be recycled or resold.

- Zone 03 - Turf Removal
- Landscaped Median
- Landscaped Parkway
- Parcels within the Boundaries of Zone 03
- City Boundary

**FIFTH AMENDMENT TO AGREEMENT  
FOR LANDSCAPE DISTRICTS - SOUTH  
PROJECT NO. 2016-009**

The Fifth Amendment to Agreement is by and between the CITY OF MORENO VALLEY, a municipal corporation and the MORENO VALLEY COMMUNITY SERVICES DISTRICT, a Community Services District established pursuant to Section 61000 and following of the California Government Code, hereinafter jointly referred to as "City," and Merchants Landscape Services, Inc. hereinafter referred to as "Contractor." This Fifth Amendment to Agreement is made and entered into effective on the date the City signs this Amendment.

RECITALS:

Whereas, the City and Contractor entered into an Agreement entitled "INDEPENDENT CONTRACTOR AGREEMENT LANDSCAPE DISTRICTS – SOUTH PROJECT NO. 2016-009," dated August 9, 2016, hereinafter referred to as "Agreement".

Whereas, the City and Contractor entered into a First Amendment, dated March 21, 2017, to change service levels in certain landscape areas and add additional work services.

Whereas, the City and Contractor entered into a Second Amendment, dated June 5, 2017, which incorporated Exhibit D into the Agreement.

Whereas, the City and Contractor entered into an Independent Contractor Agreement, dated July 17, 2017, to add landscape areas to be serviced, to extend the term for fiscal year 2017/18, and to add the City as party to the Agreement.

Whereas, the City and Contractor entered into a Third Amendment, dated June 26, 2018, to extend the term of the Agreement to June 30, 2021 and to establish a "Not-to-Exceed" fee ("NTE") of \$3,498,583.47 for the term of the Agreement.

Whereas, the City and Contractor entered into a Fourth Amendment, dated February 26, 2019, to allow for additional work services to be provided.

Whereas, the Contractor is providing landscape maintenance services.

Whereas, it is desirable to amend the Agreement as amended to allow for additional work services to be provided in Zone 03 and to increase the NTE for such services.

SECTION 1 AMENDMENT TO AGREEMENT AS AMENDED:

1.1 The Agreement termination date of June 30, 2021 is not extended by this Amendment, unless the termination date is further extended by an Amendment to the Agreement.

1.2 The City agrees to pay the Consultant and the Consultant agrees to receive a NTE of \$500,000.00, in consideration of the Consultant's performance of additional work services

1.3 The total "Not-to-Exceed" fee for this contract is \$3,998,583.47 (\$3,498,583.47 for the original Agreement plus \$500,000.00 for the Fifth Amendment to Agreement), provided sufficient funding appropriations and program approvals have been granted by the City Council and/or CSD Board, satisfactory performance, and subject to approval of annual amendments for each fiscal year remaining of the term.

SECTION 2

2.1 Except as otherwise specifically provided in this Amendment, all other terms and conditions of the Agreement shall remain in full force and effect.

**SIGNATURE PAGE TO FOLLOW**

IN WITNESS HEREOF, the parties have each caused their authorized representative to execute this Agreement.

City of Moreno Valley and  
Moreno Valley Community Services District

Merchants Landscape Services, Inc.

By: \_\_\_\_\_  
Title: Mike Lee, City Manager

By: \_\_\_\_\_  
Title: (President or Vice President)

By: \_\_\_\_\_  
Title: Mike Lee, City Manager, Acting in the  
capacity of District Manager to the  
Moreno Valley Community Services  
District

Date: \_\_\_\_\_

Date: \_\_\_\_\_

By: \_\_\_\_\_  
Title: Corporate Secretary or Assistant  
Secretary

Date: \_\_\_\_\_

Affix Corporate Seal Below

<b><u>INTERNAL USE ONLY</u></b>	
ATTEST:	
_____	
City Clerk	
APPROVED AS TO LEGAL FORM:	
_____	
City Attorney	
_____	
Date	
RECOMMENDED FOR APPROVAL:	
_____	
Department Head	
_____	
Date	

Attachment: Fifth Amendment [Revision 1] (4008 : PARTICIPATION IN A TURF REBATE PROGRAM FOR ZONE 03 OF LANDSCAPE



## Report to City Council

---

**TO:**

**FROM:** Michael L. Wolfe, P.E., Public Works Director/City Engineer

**AGENDA DATE:** June 2, 2020

**TITLE:** AUTHORIZATION TO AWARD A CONSTRUCTION CONTRACT TO SIDRA GROUP INC. FOR PEDESTRIAN HYBRID BEACON ON CACTUS AT WOODLAND PARK – PROJECT NO. 808 0017

---

### **RECOMMENDED ACTION**

#### **Recommendations:**

1. Award a construction contract to Sidra Group Inc., 6510 Box Springs Boulevard, Suite G, Riverside, CA 92507, for the Pedestrian Hybrid Beacon on Cactus at Woodland Park project and authorize the City Manager to execute a contract with Sidra Group Inc. in substantial conformance with the attached contract in the amount of \$356,713.00;
2. Authorize the issuance of a Purchase Order for Sidra Group Inc. in the amount of \$392,384.00 (\$356,713.00 bid amount plus a 10% contingency) when the contract has been signed by all parties;
3. Authorize the Public Works Director/City Engineer to execute any subsequent change orders to the contract, but not exceeding the total contingency of \$35,671.00, subject to the approval of the City Attorney; and
4. Authorize a budget adjustment as set forth in the Fiscal Impact section of this report to provide sufficient budget to complete the project funded by a combination of Measure A and State SB821 Bicycle and Pedestrian Facilities Program funds.

### **SUMMARY**

This report recommends approval of a contract with Sidra Group Inc. for the construction of the Pedestrian Hybrid Beacon on Cactus at Woodland Park project to

enhance safety for pedestrian crossing Cactus Avenue at Redwing Drive to enter the Woodland Park. The City utilizes Measure A and funding received from the State SB821 Bicycle and Pedestrian Facilities Program to complete this project.

**DISCUSSION**

The project proposes to install a pedestrian hybrid flashing beacon system on Cactus Avenue and Redwing Drive in front of Woodland Park to enhance safety for pedestrians and vehicles. The hybrid flashing beacon system provides positive control for pedestrians wishing to cross Cactus Avenue to enter the park. Pedestrians would press a push button located on the traffic signal pole to turn on red lights to stop traffic and use the proposed marked crosswalk to safely cross Cactus Avenue. A similar hybrid flashing beacon has been operating effectively in front of the Morrison Park Fire Station on Morrison Street north of Cottonwood Avenue. The work entailed in this project also includes the installation of a raised median on Cactus Avenue and upgrades to existing access ramps and pedestrian walkway leading to the park to meet current Americans with Disabilities Act requirements.

The Planning Division of the Community Development Department determined that this project is exempt from the California Environmental Quality Act (CEQA) per CEQA Guidelines Section 15301(c) as a Class 1 (Existing Facilities).

On August 20, 2019, City Council accepted the SB821, the Bicycle and Pedestrian Facilities Program grant award and entered agreement with Riverside County Transportation Commission (RCTC) for the total award of \$200,000 with minimum 50% local match requirement. In order to receive the full reimbursement, the project construction has to be completed within 24 months from the date of grant acceptance.

The project was advertised for construction bids on March 31, 2020 and formal bidding procedures were followed in conformance with the Public Contract Code. Seven (7) bids were received via the electronic bid management system, PlanetBids, on April 30, 2020 as follows:

<u>CONTRACTORS</u>	<u>Base Bid</u>
1. Sidra Group Inc.	\$356,713.00
2. Hillcrest Contracting Inc.	\$366,568.00
3. Calpromax Engineering, Inc.	\$369,963.50
4. Marina Landscape, Inc.	\$400,314.85
5. Aramexx Group Inc.	\$429,163.32
6. All American Asphalt	\$468,000.00
7. International Line Builder's, Inc.	\$497,465.00

The lowest responsible bidder was determined by comparing the cumulative total for all base bid items as stipulated in the bidding documents. Staff has reviewed the bid by Sidra Group Inc. and finds it to be the lowest responsible bidder in possession of a valid contractor license and bid bond. No outstanding issues were identified through review of the references submitted by Sidra Group Inc. in their bid.

A contingency of 10% of the bid amount (\$35,671.00) is recommended to account for any changed field condition that may have occurred during the period between the completion of the engineering design work and construction start.

Approval of the recommended actions would support Objective 4 of the Momentum MoVal Strategic Plan: “Manage and maximize Moreno Valley’s public Infrastructure to ensure an excellent quality of life, develop and implement innovative, cost effective infrastructure maintenance programs, public facilities management strategies, and capital improvement programming and project delivery.”

**ALTERNATIVES**

1. Approve and authorize the recommended actions as presented in this staff report. *This alternative will provide for the timely construction of the Pedestrian Hybrid Beacon on Cactus at Woodland Park project to enhance safety for pedestrians crossing Cactus Avenue.*
  
2. Do not approve and authorize the recommended actions as presented in this staff report. *Staff does not recommend this alternative as it will delay construction of the Pedestrian Hybrid Beacon on Cactus at Woodland Park project and potentially jeopardize project grant funding.*

**FISCAL IMPACT**

This project is funded by State SB821 Bicycle and Pedestrian Facilities Program (SCAG Article 3, Fund 2800) and Measure A (Fund 2001). The SB821 funding in the total amount up to \$200,000 can only be used for pedestrian improvement related projects. Measure A (Fund 2001) is used to meet the match requirement per adopted FY 2019/20 & 2020/21 Capital Improvement Plan.

An unencumbered Measure A budget in the amount of \$18,670 from the CIP project “Moreno MDP Line K-1 Stage 3 K-4” is to be transferred to this project to provide sufficient funds to complete the construction of much needed improvements included in this project. There is no impact to the General Fund.

Description	Fund	GL Account No.	Type (Rev/Exp)	FY 19/20 Budget	Proposed Adjustments	FY 19/20 Amended Budget
CIP	Measure A	2001-70-77-80004-720199	EXP	\$781,847	(\$18,670)	\$763,177
		804 0007 70 77-2001-99		\$207,926	(\$18,670)	\$189,256
CIP	Measure A	2001-70-76-80008-720199	EXP	\$385,039	\$18,670	\$403,709
		808 0017-2001-99		\$203,993	\$18,670	\$222,663

**PROJECT BUDGET:**  
SCAG Article 3

(2800-70-77-80008-720199) (Project No. 808 0017-2800-99).....	\$200,000
Measure A	
(2001-70-77-80008-720199) (Project No. 808 0017-2001-99) .....	<u>\$237,670</u>
Total .....	\$437,670

**ESTIMATED PROJECT COSTS:**

Construction (including contingency).....	\$392,384
Construction Materials Testing and Surveying .....	\$15,000
Project Administration/Inspection* .....	<u>\$29,616</u>
Total .....	\$437,000

*\*Project administration and inspection will be provided by City staff*

**PROJECT SCHEDULE:**

Construction ..... July– December 2020

**NOTIFICATION**

Prior to construction, utilities, adjacent property owners, business owners, law enforcement, fire department, churches, public transportation, and other emergency service responders in the area will be notified in a timely manner of the proposed construction and roadway closure.

**PREPARATION OF STAFF REPORT**

Prepared By:  
Quang Nguyen, P.E.  
Senior Engineer

Department Head Approval:  
Michael L. Wolfe, P.E.  
Public Works Director/City Engineer

Concurred By:  
Henry Ngo, P.E.  
Capital Projects Division Manager

**CITY COUNCIL GOALS**

None

**CITY COUNCIL STRATEGIC PRIORITIES**

1. Economic Development
2. Public Safety
3. Library
4. Infrastructure
5. Beautification, Community Engagement, and Quality of Life
6. Youth Programs

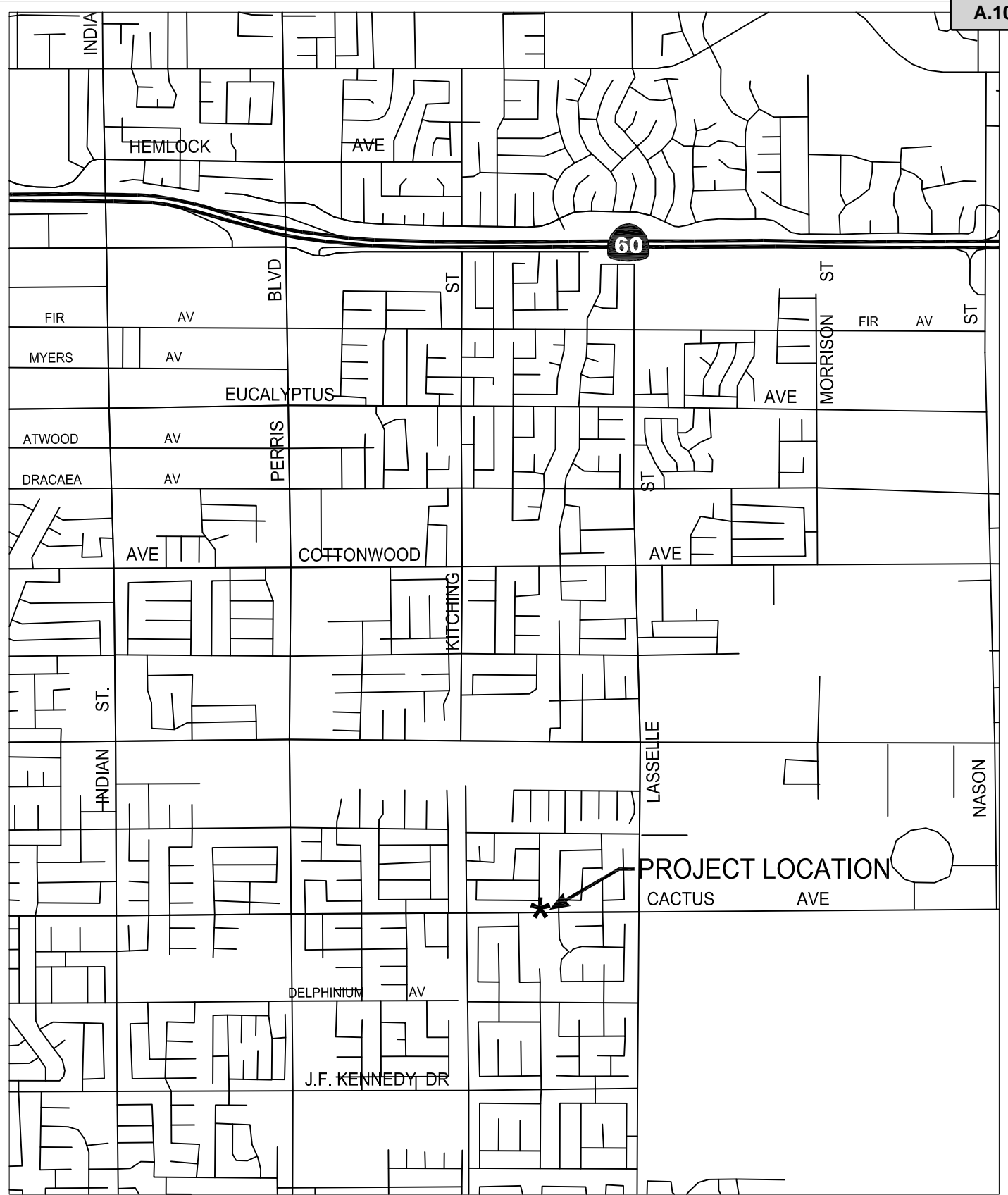
**ATTACHMENTS**



- 1. Location Map
- 2. Agreement

**APPROVALS**

Budget Officer Approval	<u>✓ Approved</u>	5/26/20 5:22 PM
City Attorney Approval	<u>✓ Approved</u>	5/26/20 12:50 PM
City Manager Approval	<u>✓ Approved</u>	5/26/20 5:57 PM



Attachment: Location Map (3995 : AUTHORIZATION TO AWARD A CONSTRUCTION CONTRACT TO SIDRA GROUP INC. FOR PEDESTRIAN



# LOCATION MAP

Public Works Department  
Transportation Division

Scale: None

APPENDIX A

## HYBRID PEDESTRIAN BEACON ON CACTUS AT WOODLAND PARK PROJECT NUMBER 808 0017

Agreement No. \_\_\_\_\_

**AGREEMENT**

**PEDESTRIAN HYBRID BEACON  
On Cactus Avenue at Woodland Park  
PROJECT NO. 808 0017**

THIS Agreement, effective as of the date signed by the City of Moreno Valley by and between the City of Moreno Valley, a municipal corporation, County of Riverside, State of California, hereinafter called the "City" and Sidra Group, Inc., hereinafter called the "Contractor."

That the City and the Contractor for the consideration hereinafter named, agree as follows:

**1. CONTRACT DOCUMENTS.** The Contract Documents consist of the following, which are incorporated herein by this reference:

- A. Governmental approvals, including, but not limited to, permits required for the Work
- B. Any and all Contract Change Orders issued after execution of this Agreement
- C. This Agreement
- D. Addenda Nos. 0 inclusive, issued prior to the opening of the Bids
- E. City Special Provisions, including the General Provisions and Technical Provisions
- F. Standard Specifications for Public Works Construction ("Greenbook") – latest edition in effect at the Bid Deadline, as modified by the City Special Provisions
- G. Reference Specifications/Reference Documents other than those listed in paragraph 2, below
- H. Project Plans
- I. City Standard Plans
- J. Caltrans Standard Plans
- K. Other Agency Standard Plans
- L. The bound Bidding Documents
- M. Contractor's Certificates of Insurance and Additional Insured Endorsements
- N. Contractor's Bidder's Proposal and Subcontractor Listing

In the event of conflict between any of the Contract Documents, the provisions placing a more stringent requirement on the Contractor shall prevail. The Contractor shall provide the better quality or greater quantity of Work and/or materials unless otherwise directed by City in writing. In the event none of the Contract Documents place a more stringent requirement or greater burden on the Contractor, the controlling provision shall be that which is found in the document with higher precedence in accordance with the above order of precedence.

**2. REFERENCE DOCUMENTS.** The following Reference Documents are not considered Contract Documents and are made available to the Contractor for informational purposes:

None

**3. SCOPE OF WORK.** The Contractor shall perform and provide all materials, tools, equipment, labor, and services necessary to complete the Work described in the Contract

Documents, except as otherwise provided in the Plans, Standard Specifications, or City Special Provisions to be the responsibility of others.

#### 4. PAYMENT.

4.1. **Contract Price and Basis for Payment.** In consideration for the Contractor's full, complete, timely, and faithful performance of the Work required by the Contract Documents, the City shall pay Contractor for the actual quantity of Work required under the Bid Items awarded by the City performed in accordance with the lump sum prices and unit prices for Bid Items set forth in the Bidder's Proposal submitted with the Bid. The sum of the unit prices and lump sum prices for the Bid Items, awarded by the City is Three Hundred Fifty Six Thousand Seven Hundred Thirteen and 00/100 Dollars (\$ 356,713.00 ) ("Contract Price"). It is understood and agreed that the quantities set forth in the Bidder's Proposal for which unit prices are fixed are estimates only and that City will pay and Contractor will accept, as full payment for these items of work, the unit prices set forth in the Bidder's Proposal multiplied by the actual number of units performed, constructed, or completed as directed by the City Engineer.

4.2. **Payment Procedures.** Based upon applications for payment submitted by the Contractor to the City, the City shall make payments to the Contractor in accordance with Article 9 of the Standard Specifications, as modified by Article 9 of the City Special Provisions.

#### 5. CONTRACT TIME.

**A. Initial Notice to Proceed.** After the Agreement has been fully executed by the Contractor and the City, the City shall issue the "Notice to Proceed to Fulfill Preconstruction Requirements." The date specified in the Notice to Proceed to Fulfill Preconstruction Requirements constitutes the date of commencement of the Contract Time of Ninety (90) Working Days. The Contract Time includes the time necessary to fulfill preconstruction requirements, and to complete construction of the Project (except as adjusted by subsequent Change Orders).

The Notice to Proceed to Fulfill Preconstruction Requirements shall further specify that Contractor must complete the preconstruction requirements within Twenty (20) Working Days after the date of commencement of the Contract Time; this duration is part of the Contract Time.

Critical preconstruction requirements include, but are not limited to, the following:

- Submitting and obtaining approval of Traffic Control Plans
- Submitting and obtaining approval of the Pollution Control Plan (PCP)
- Submitting and obtaining approval of critical required submittals
- Installation of the approved Project Identification Signs
- Obtaining an approved no fee Encroachment Permit
- Notifying all agencies, utilities, residents, etc., as outlined in the Bidding Documents

If the City's issuance of a Notice to Proceed to Fulfill Preconstruction Requirements is delayed due to Contractor's failure to return the fully executed Agreement and insurance and bond documents within ten (10) Working Days after Contract award, then Contractor agrees to the deduction of one (1) Working Day from the number of days to complete the Project for every Working Day of delay in the City's receipt of said documents. This right is in addition to and does not affect the City's right to demand forfeiture of Contractor's Bid Security if Contractor persistently delays in providing the required documentation.

**B. Notice to Proceed with Construction.** After all preconstruction requirements are met in accordance with the Notice to Proceed to Fulfill Preconstruction Requirements the City shall issue the "Notice to Proceed with Construction," at which time the Contractor shall diligently prosecute the Work, including corrective items of Work, day to day thereafter, within the remaining Contract Time.

## 6. LIQUIDATED DAMAGES AND CONTROL OF WORK

6.1. **Liquidated Damages.** The Contractor and City (collectively, the "Parties") have agreed to liquidate damages with respect to Contractor's failure to fulfill the preconstruction requirements, and/or failure to complete the Work within the Contract Time. The Parties intend for the liquidated damages set forth herein to apply to this Contract as set forth in Government Code Section 53069.85. Contractor acknowledges and agrees that the liquidated damages are intended to compensate the City solely for Contractor's failure to meet the deadline for completion of the Work and will not excuse Contractor from liability from any other breach, including any failure of the Work to conform to the requirements of the Contract Documents.

In the event that Contractor fails to fulfill the preconstruction requirements and/or fails to complete the Work within the Contract Time, Contractor agrees to pay the City **\$500.00 per Calendar day** that completion of the Work is delayed beyond the Contract Time, as adjusted by Contract Change Orders. The Contractor will not be assessed liquidated damages for delays occasioned by the failure of the City or of the owner of a utility to provide for the removal or relocation of utility facilities.

The Contractor and City acknowledge and agree that the foregoing liquidated damages have been set based on an evaluation of damages that the City will incur in the event of late completion of the Work. The Contractor and City acknowledge and agree that the amount of such damages are impossible to ascertain as of the date of execution hereof and have agreed to such liquidated damages to fix the City's damages and to avoid later disputes. It is understood and agreed by Contractor that liquidated damages payable pursuant to this Agreement are not a penalty and that such amounts are not manifestly unreasonable under the circumstances existing as of the date of execution of this Agreement.

It is further mutually agreed that the City will have the right to deduct liquidated damages against progress payments or retainage and that the City will issue a Change Order or Construction Change Directive and reduce the Contract Price accordingly. In the event the remaining unpaid Contract Price is insufficient to cover the full amount of liquidated damages, Contractor shall pay the difference to the City.

6.2. Any work completed by the Contractor after the issuance of a Stop Work Notice by the City shall be rejected and/or removed and replaced as specified in Section 2-11 of the Special Provisions.

6.3. **Owner is Exempt from Liability for Early Completion Delay Damages.** While the Contractor may schedule completion of all of the Work, or portions thereof, earlier than the Contract Time, the Owner is exempt from liability for and the Contractor will not be entitled to an adjustment of the Contract Sum or to any additional costs, damages, including, but not limited to, claims for extended general conditions costs, home office overhead, jobsite overhead, and management or administrative costs, or compensation whatsoever, for use of float time or for Contractor's inability to complete the Work earlier than the Contract Time for any reason whatsoever, including but not

limited to, delay cause by Owner or other Excusable Compensable Delay. See Section 6-6 of the Standard Specifications and City Special Provisions regarding compensation for delays.

## 7. INSURANCE.

7.1. **General.** The Contractor shall procure and maintain at its sole expense and throughout the term of this Agreement, any extension thereof, Commercial General Liability, Automobile Liability, and Workers' Compensation Insurance with such coverage limits as described herein.

7.2. **Additional Insured Endorsements.** The Contractor shall cause the insurance required by the Contract Document to include the City of Moreno Valley, the City Council and each member thereof, the Moreno Valley Housing Authority (MVHA), and the Moreno Valley Community Services District (CSD), and their respective officials, employees, commission members, officers, directors, agents, employees, volunteers and representatives as an additional insureds. For the Commercial General Liability coverage, said parties shall be named as additional insureds utilizing either:

1. Insurance Services Office ("ISO") Additional Insured endorsement CG 20 10 (11/85); or
2. ISO Additional Insured endorsement CG 20 10 (10/01) and Additional Insured Completed Operations endorsement CG 20 37 (10/01); or
3. Substitute endorsements providing equivalent coverage, approved by the City.

The endorsements shall be signed by a person authorized by the insurer to bind coverage on its behalf. The coverage shall contain no special limitations on the scope of protection afforded to such additional insureds. Coverage for such additional insureds does not extend to liability to the extent prohibited by Insurance Code Section 11580.4.

7.3. **Waivers of Subrogation.** All policies of insurance required by the Contract Documents shall include or be endorsed to provide a waiver by the insurers of any rights of recovery or subrogation that the insurers may have at any time against the City of Moreno Valley, the City Council and each member thereof, the Moreno Valley Housing Authority (MVHA), and the Moreno Valley Community Services District (CSD), and their respective officials, employees, commission members, officers, directors, agents, employees, volunteers and representatives.

7.4. **Primary Coverage.** All policies and endorsements shall stipulate that the Contractor's (and the Subcontractors') insurance coverage shall be primary insurance as respects the City of Moreno Valley, the City Council and each member thereof, the Moreno Valley Housing Authority (MVHA), and the Moreno Valley Community Services District (CSD), and their respective officials, employees, commission members, officers, directors, agents, employees, volunteers and representatives, and shall be excess of the Contractor's (and its Subcontractors') insurance and shall not contribute with it.

7.5. **Coverage Applies Separately to Each Insured and Additional Insured.** Coverage shall state that the Contractor's (and its Subcontractors') insurance shall apply separately to each insured or additional insured against whom claim is made or suit is brought, except with

respect to the limits of the insurer's liability. Coverage shall apply to any claim or suit brought by an additional insured against a named insured or other insured.

7.6. **Self-Insurance.** Any self-insurance (including deductibles or self-insured retention in excess of \$50,000) in lieu of liability insurance must be declared by Contractor and approved by the City in writing prior to execution of the Agreement. The City's approval of self-insurance, if any, is within the City's sole discretion and is subject to the following conditions:

1. Contractor must, at all times during the term of the Agreement and for a period of at least **one (1)** year after completion of the Project, and any extension of the one-year correction guarantee period in accordance with Section 6-8.1 of the City Special Provisions, maintain and upon Owner's reasonable request provide evidence of:
  - (a) Contractor's "net worth" (defined as "total assets" [defined as all items of value owned by the Contractor including tangible items such as cash, land, personal property and equipment and intangible items such as copyrights and business goodwill]) minus total outside liabilities must be reflected in a financial statement for the prior fiscal year reflecting sufficient income and budget for Contractor to afford at least one loss in an amount equal to the amount of self-insurance;
  - (b) financial statements showing that Contractor has funds set aside/budgeted to finance the self-insured fund (i.e., Contractor has a program that fulfills functions that a primary insurer would fill; and
  - (c) a claims procedure that identifies how a claim is supposed to be tendered to reach the financing provided by the self-insured fund.
2. If at any time after such self-insurance has been approved Contractor fails to meet the financial thresholds or otherwise fails to comply with the provisions set forth in this Paragraph 7, at the option of the City:
  - (a) the Contractor shall immediately obtain and thereafter maintain the third party insurance required under this Paragraph 7 and otherwise on the terms required above; or
  - (b) the insurer shall reduce or eliminate such deductibles or self-insured retention as respects the City, its officers, officials, employees and volunteers; or
  - (c) the Contractor shall procure a bond guaranteeing payment of losses and related investigation, claim administration, and defense expenses.

7.7. **Insurer Financial Rating.** Insurance companies providing insurance hereunder shall be rated A-VII or better in Best's Insurance Rating Guide and shall be legally licensed and qualified to conduct insurance business in the State of California.

7.8. **Notices to City of Cancellation or Changes.** Each insurance policy described in this Paragraph 7 shall contain a provision or be endorsed to state that coverage will not be



cancelled without **thirty (30) days'** prior written notice by certified or registered mail to the City (this obligation may be satisfied in the alternative by requiring such notice to be provided by Contractor's insurance broker and set forth on its Certificate of Insurance provided to the City), except that cancellation for non-payment of premium shall require (10) days prior written notice by certified or registered mail. If an insurance carrier cancels any policy or elects not to renew any policy required to be maintained by Contractor pursuant to the Contract Documents, Contractor agrees to give written notice to the City at the address indicated on the first page of the Agreement. Contractor agrees to provide the same notice of cancellation and non-renewal to the City that is required by such policy(ies) to be provided to the First Named Insured under such policy(ies). Contractor shall provide confirmation that the required policies have been renewed not less than seven (7) days prior to the expiration of existing coverages and shall deliver renewal or replacement policies, certificates and endorsements to the City Clerk within fourteen (14) days of the expiration of existing coverages. Contractor agrees that upon receipt of any notice of cancellation or alteration of the policies, Contractor shall procure within five (5) days, other policies of insurance similar in all respects to the policy or policies to be cancelled or altered. Contractor shall furnish to the City Clerk copies of any endorsements that are subsequently issued amending coverage or limits within fourteen (14) days of the amendment.

**7.9. Commercial General Liability.** Coverage shall be written on an ISO Commercial General Liability "occurrence" form CG 00 01 (10/01 or later edition) or equivalent form approved by the City for coverage on an occurrence basis. The insurance shall cover liability, including, but not limited to, that arising from premises operations, stop gap liability, independent contractors, products-completed operations, personal injury, advertising injury, and liability assumed under an insured contract. The policy shall be endorsed to provide the Aggregate Per Project Endorsement ISO form CG 25 03 (11/85). Coverage shall contain no contractors' limitation or other endorsement limiting the scope of coverage for liability arising from pollution, explosion, collapse, or underground (x, c, u) property damage. Contractor shall provide Products/Completed Operations coverage to be maintained continuously for a minimum of **one (1) year** after Final Acceptance of the Work, and any extension of the one-year correction guarantee period in accordance with Section 6-8.1 of the City Special Provisions.

Contractor shall maintain Commercial General Liability insurance with the following minimum limits: \$1,000,000 per occurrence / \$2,000,000 aggregate / \$2,000,000 products-completed operations.

**7.10. Business Automobile Liability.** Coverage shall be written on ISO form CA 00 01 (12/93 or later edition) or a substitute form providing equivalent coverage for owned, hired, leased and non-owned vehicles, whether scheduled or not, with \$1,000,000 combined single limit per accident for bodily injury and property damage. If necessary, the policy shall be endorsed to provide contractual liability coverage.

**7.11. Workers' Compensation.** Contractor shall comply with the applicable sections of the California Labor Code concerning workers' compensation for injuries on the job. Compliance is accomplished in one of the following manners:

1. Provide copy of permissive self-insurance certificate approved by the State of California; or
2. Secure and maintain in force a policy of workers' compensation insurance with statutory limits and Employer's Liability Insurance with a minimal limit of **\$1,000,000** per accident; or



3. Provide a "waiver" form certifying that no employees subject to the Labor Code's Workers' Compensation provision will be used in performance of this Contract.

7.12. **Subcontractors' Insurance.** The Contractor shall include all Subcontractors as insureds under its policies or shall furnish separate certificates and endorsements for each Subcontractor. All coverages for Subcontractors shall be subject to all of the requirements stated herein.

8. **BONDS.** The Contractor shall furnish a satisfactory Performance Bond meeting all statutory requirements of the State of California on the form provided by the City. The bond shall be furnished as a guarantee of the faithful performance of the requirements of the Contract Documents as may be amended from time to time, including, but not limited to, liability for delays and damages (both direct and consequential) to the City and the City's Separate Contractors and consultants, warranties, guarantees, and indemnity obligations, in an amount that shall remain equal to one hundred percent (100%) of the Contract Price.

The Contractor shall furnish a satisfactory Labor and Materials Payment Bond meeting all statutory requirements of the State of California on the form provided by the City in an amount that shall remain equal to one hundred percent (100%) of the Contract Price to secure payment of all claims, demands, stop notices, or charges of the State of California, of material suppliers, mechanics, or laborers employed by the Contractor or by any Subcontractor, or any person, firm, or entity eligible to file a stop notice with respect to the Work.

All bonds shall be executed by a California-admitted surety insurer. Bonds issued by a California-admitted surety insurer listed on the latest version of the U.S Department of Treasury Circular 570 shall be deemed accepted unless specifically rejected by the City. Bonds issued by sureties not listed in Treasury Circular 570 must be accompanied by all documents enumerated in California Code of Civil Procedure Section 995.660(a). The bonds shall bear the same date as the Contract. The attorney-in-fact who executes the required bonds on behalf of the surety shall affix thereto a certified and current copy of the power of attorney. In the event of changes that increase the Contract Price, the amount of each bond shall be deemed to increase and at all times remain equal to the Contract Price. The signatures shall be acknowledged by a notary public. Every bond must display the surety's bond number and incorporate the Contract for construction of the Work by reference. The terms of the bonds shall provide that the surety agrees that no change, extension of time, alteration, or modification of the Contract Documents or the Work to be performed thereunder shall in any way affect its obligations and shall waive notice of any such change, extension of time, alteration, or modification of the Contract Documents. The surety further agrees that it is obligated under the bonds to any successor, grantee, or assignee of the City.

Upon the request of any person or entity appearing to be a potential beneficiary of bonds covering payment of obligations arising under the Contract, the Contractor shall promptly furnish a copy of the bonds or shall authorize a copy to be furnished.

Should any bond become insufficient, or should any of the sureties, in the opinion of the City, become non-responsible or unacceptable, the Contractor shall, within ten (10) Calendar Days after receiving notice from the City, provide written documentation to the Satisfaction of the City that Contractor has secured new or additional sureties for the bonds; otherwise the Contractor shall be in default of the Contract. No further payments shall be deemed due or will be made under Contract until a new surety(ies) qualifies and is accepted by the City.

Contractor agrees that the Labor and Materials Payment Bond and Faithful Performance Bond attached to this Agreement are for reference purposes only, and shall not be considered a part of this Agreement. Contractor further agrees that said bonds are separate obligations of the Contractor and its surety, and that any attorney's fee provision contained in any payment bond or performance bond shall not apply to this Agreement. In the event there is any litigation between the parties arising from the breach of this Agreement, each party will bear its own attorneys' fees in the litigation.

**9. RECORDS.** The Contractor and its Subcontractors shall maintain and keep books, payrolls, invoices of materials, and Project records current, and shall record all transactions pertaining to the Contract in accordance with generally acceptable accounting principles. Said books and records shall be made available to the City of Moreno Valley, Riverside County, the State of California, the Federal Government, and to any authorized representative thereof for purposes of audit and inspection at all reasonable times and places. All such books, payrolls, invoices of materials, and records shall be retained for at least three (3) years after Final Acceptance.

## **10. INDEMNIFICATION.**

**10.1. General.** To the fullest extent permitted by law, the Contractor assumes liability for and agrees, at the Contractor's sole cost and expense, to promptly and fully indemnify, protect, hold harmless and defend (even if the allegations are false, fraudulent, or groundless), the City of Moreno Valley, its City Council, the Moreno Valley Housing Authority (MVHA), and the Moreno Valley Community Services District (CSD), and all of their respective officials, officers, directors, employees, commission members, representatives and agents ("Indemnitees"), from and against any and all claims, allegations, actions, suits, arbitrations, administrative proceedings, regulatory proceedings, or other legal proceeds, causes of action, demands, costs, judgments, liens, stop notices, penalties, liabilities, damages, losses, anticipated losses of revenues, and expenses (including, but not limited to, any fees of accountants, attorneys, experts or other professionals, or investigation expenses), or losses of any kind or nature whatsoever, whether actual, threatened or alleged, arising out of, resulting from, or in any way (either directly or indirectly), related to the Work, the Project or any breach of the Contract by Contractor or any of its officers, agents, employees, Subcontractors, Sub-subcontractors, or any person performing any of the Work, pursuant to a direct or indirect contract with the Contractor ("Indemnity Claims"). Such Indemnity Claims include, but are not limited to, claims for:

- A. Any activity on or use of the City's premises or facilities;
- B. Any liability incurred due to Contractor acting outside the scope of its authority pursuant to the Contract, whether or not caused in part by an Indemnified Party;
- C. The failure of Contractor or the Work to comply with any Applicable Law, permit or orders;
- D. Any misrepresentation, misstatement or omission with respect to any statement made in the Contract Documents or any document furnished by the Contractor in connection therewith;
- E. Any breach of any duty, obligation or requirement under the Contract Documents, including, but not limited to any breach of Contractor's warranties, representations or agreements set forth in the Contract Documents;
- F. Any failure to coordinate the Work with City's Separate Contractors;
- G. Any failure to provide notice to any party as required under the Contract Documents;

- H. Any failure to act in such a manner as to protect the Project from loss, cost, expense or liability;
- I. Bodily or personal injury, emotional injury, sickness or disease, or death at any time to any persons including without limitation employees of Contractor;
- J. Damage or injury to real property or personal property, equipment and materials (including, but without limitation, property under the care and custody of the Contractor or the City) sustained by any person or persons (including, but not limited to, companies, corporations, utility company or property owner, Contractor and its employees or agents, and members of the general public);
- K. Any liability imposed by Applicable Law including, but not limited to criminal or civil fines or penalties;
- L. Any dangerous, hazardous, unsafe or defective condition of, in or on the Site, of any nature whatsoever, which may exist by reason of any act, omission, neglect, or any use or occupation of the Site by Contractor, its officers, agents, employees, or Subcontractors;
- M. Any operation conducted upon or any use or occupation of the Site by Contractor, its officers, agents, employees, or Subcontractors under or pursuant to the provisions of the Contract or otherwise;
- N. Any acts, errors, omission or negligence of Contractor, its officers, agents, employees, or Subcontractors;
- O. Infringement of any patent rights, licenses, copyrights or intellectual property which may be brought against the Contractor or Owner arising out of Contractor's Work, for which the Contractor is responsible; and
- P. Any and all claims against the City seeking compensation for labor performed or materials used or furnished to be used in the Work or alleged to have been furnished on the Project, including all incidental or consequential damages resulting to the City from such claims.

10.2. **Effect of Indemnitees' Active Negligence.** Contractor's obligations to indemnify and hold the Indemnitees harmless exclude only such portion of any Indemnity Claim which is attributable to the active negligence or willful misconduct of the Indemnitee, provided such active negligence or willful misconduct is determined by agreement of the parties or by findings of a court of competent jurisdiction. In instances where an Indemnitee's active negligence accounts for only a percentage of the liability for the Indemnity Claim involved, the obligation of Contractor will be for that entire percentage of liability for the Indemnity Claim not attributable to the active negligence or willful misconduct of the Indemnitee(s). Such obligation shall not be construed to negate, abridge or otherwise reduce any other right or obligation of indemnity which would otherwise exist as to any party or person described in this Paragraph 10. Subject to the limits set forth herein, the Contractor, at its own expense, shall satisfy any resulting judgment that may be rendered against any Indemnitee resulting from an Indemnity Claim. The Indemnitees shall be consulted with regard to any proposed settlement.

10.3. **Independent Defense Obligation.** The duty of the Contractor to indemnify and hold harmless the Indemnitees includes the separate and independent duty to defend the Indemnitees, which duty arises immediately upon receipt by Contractor of the tender of any Indemnity Claim from an Indemnitee. The Contractor's obligation to defend the Indemnitee(s) shall be at Contractor's sole expense, and not be excused because of the Contractor's inability to evaluate liability or because the Contractor evaluates liability and determines that the Contractor is not liable. This duty to defend shall apply whether or not an Indemnity Claim has merit or is meritless, or which involves claims or allegations that any or all of the Indemnitees were actively, passively, or concurrently

negligent, or which otherwise asserts that the Indemnitees are responsible, in whole or in part, for any Indemnity Claim. The Contractor shall respond within thirty (30) Calendar Days to the tender of any Indemnity Claim for defense and/or indemnity by an Indemnitee, unless the Indemnitee agrees in writing to an extension of this time. The defense provided to the Indemnitees by Contractor shall be by well qualified, adequately insured and experienced legal counsel acceptable to the City.

**10.4. Intent of Parties Regarding Scope of Indemnity.** It is the intent of the parties that the Contractor and its Subcontractors of all tiers shall provide the Indemnitees with the broadest defense and indemnity permitted by Applicable Law. In the event that any of the defense, indemnity or hold harmless provisions in the Contract Documents are found to be ambiguous, or in conflict with one another, it is the parties' intent that the broadest and most expansive interpretation in favor of providing defense and/or indemnity to the Indemnitees be given effect.

**10.5. Waiver of Indemnity Rights Against Indemnitees.** With respect to third party claims against the Contractor, to the fullest extent permitted by law, the Contractor waives any and all rights to any type of express or implied indemnity against the Indemnitees.

**10.6. Subcontractor Requirements.** In addition to the requirements set forth hereinabove, Contractor shall ensure, by written subcontract agreement, that each of Contractor's Subcontractors of every tier shall protect, defend, indemnify and hold harmless the Indemnitees with respect to Indemnity Claims arising out of, in connection with, or in any way related to each such Subcontractors' Work on the Project in the same manner in which Contractor is required to protect, defend, indemnify and hold the Indemnitees harmless. In the event Contractor fails to obtain such defense and indemnity obligations from others as required herein, Contractor agrees to be fully responsible to the Indemnitees according to the terms of this Paragraph 10.

**10.7. No Limitation or Waiver of Rights.** Contractor's obligations under this Paragraph 10 are in addition to any other rights or remedies which the Indemnitees may have under the law or under the Contract Documents. Contractor's indemnification and defense obligations set forth in this Paragraph 10 are separate and independent from the insurance provisions set forth in the Contract Documents, and do not limit, in any way, the applicability, scope, or obligations set forth in such insurance provisions. The purchase of insurance by the Contractor with respect to the obligations required herein shall in no event be construed as fulfillment or discharge of such obligations. In any and all claims against the Indemnitees by any employee of the Contractor, any Subcontractor, any supplier of the Contractor or Subcontractors, anyone directly or indirectly employed by any of them, or anyone for whose acts any of them may be liable, the obligations under this Paragraph 10 shall not be limited in any way by any limitation on the amount or type of damages, compensation or benefits payable by or for the Contractor or any Subcontractor or any supplier of either of them, under workers' or workmen's compensation acts, disability benefit acts or other employee benefit acts. Failure of the City to monitor compliance with these requirements imposes no additional obligations on the City and will in no way act as a waiver of any rights hereunder.

**10.8. Withholding to Secure Obligations.** In the event an Indemnity Claim arises prior to final payment to Contractor, the City may, in its sole discretion, reserve, retain or apply any monies due Contractor for the purpose of resolving such Indemnity Claims; provided, however, the City may release such funds if the Contractor provides the City with reasonable assurances of protection of the Indemnitees' interests. The City shall, in its sole discretion, determine whether such assurances are reasonable.

10.9. **Survival of Indemnity Obligations.** Contractor’s obligations under this Paragraph 10 are binding on Contractor’s and its Subcontractors’ successors, heirs and assigns and shall survive the completion of the Work or termination of the Contractor’s performance of the Work.

11. **SUCCESSORS AND ASSIGNS.** The Parties bind themselves, their heirs, executors, administrators, successors and assigns the covenants, agreements and obligations contained in the Contract Documents. The Contractor shall not, either voluntarily or by action of law, assign any right or obligation of the Contractor under the Contract Documents without prior written consent of the City.

**(SIGNATURE PAGE FOLLOWS)**

Attachment: Agreement (3995 : AUTHORIZATION TO AWARD A CONSTRUCTION CONTRACT TO SIDRA GROUP INC. FOR PEDESTRIAN

CITY OF MORENO VALLEY, Municipal Corporation

**SIDRA GROUP INC.**

BY: \_\_\_\_\_  
Mike Lee, Interim City Manager

License No./  
Classification: \_\_\_\_\_

DATE: \_\_\_\_\_

Expiration Date: \_\_\_\_\_

Federal I.D. No.: \_\_\_\_\_

<u>INTERNAL USE ONLY</u>
APPROVED AS TO LEGAL FORM:
_____ City Attorney
_____ Date
RECOMMENDED FOR APPROVAL:
_____ Public Works Director/City Engineer
_____ Date

PRINT NAME: \_\_\_\_\_

SIGNATURE: \_\_\_\_\_

TITLE: \_\_\_\_\_

DATE: \_\_\_\_\_

PRINT NAME: \_\_\_\_\_

SIGNATURE: \_\_\_\_\_

TITLE: \_\_\_\_\_

DATE: \_\_\_\_\_

**SIGNING INSTRUCTIONS TO THE CONTRACTOR:**

Signature(s) must be accompanied by a completed notary certificate of acknowledgement attached hereto. A general partner must sign on behalf of a partnership. **Two (2)** corporate officers must sign on behalf of a corporation unless the corporation has a corporate resolution that allows one person to sign on behalf of the corporation; if applicable, said resolution must be attached hereto. The corporate seal may be affixed hereto.

Attachment: Agreement (3995 : AUTHORIZATION TO AWARD A CONSTRUCTION CONTRACT TO SIDRA GROUP INC. FOR PEDESTRIAN



## Report to City Council

---

**TO:** Mayor and City Council

**FROM:** Manuel A. Mancha, Community Development Director

**AGENDA DATE:** June 2, 2020

**TITLE:** APPROVE SECOND AMENDMENT TO AGREEMENT WITH CSG CONSULTANTS, INC. FOR BUILDING AND SAFETY PLAN CHECK SERVICES, INSPECTIONS, AND PERMIT TECHNICIAN CONSULTANT SERVICES

---

### **RECOMMENDED ACTION**

#### **Recommendations:**

1. Approve the Second Amendment to Agreement for Building and Safety Plan Check Services, Inspections, and Permit Technician Consultant Services with CSG Consultants, Inc. and authorize the City Manager, or his designee to execute the amendment, subject to the approval of the City Attorney.
2. Authorize a one-year extension of the Agreement with CSG Consultants, Inc. and authorize an increase of \$295,000.00 to the not-to-exceed amount of the Agreement to \$795,000.00 to cover added contract costs for FY19/20 and projected costs in FY20/21, using funds received as outlined in the development fee schedule for plan check services.

### **SUMMARY**

This report recommends approval of the Second Amendment to Agreement with CSG Consultants, Inc. to extend the Agreement one additional year through June 30, 2021, to allow for continued use of consultant services through FY20/21, and to increase the not-to-exceed amount of the City's Agreement by \$295,000.00 up to \$795,000.00 to cover added contract costs in FY19/20 and projected costs in FY20/21. All Building and Safety costs associated with this Agreement are fully recovered from Building and Safety plan check fees paid for by project applicants.

### **DISCUSSION**

The Building and Safety Division uses contract services to augment development services. The current agreement with CSG Consultants, Inc. for these services will expire on June 30, 2020. Services have remained at higher than expected levels in FY19/20 and require additional capacity on the Agreement. While it is unclear how the effects of COVID-19 may impact the pace of development, agreements such as this one provide flexibility to accelerate services when needed to get projects into construction without delay. As such, an amendment to extend the Agreement and increase the not-to-exceed amount is requested. The additional amount requested is expected to be sufficient through FY 20/21. Should the pace of development in FY 20/21 continue similarly to FY 19/20, staff will return to Council for a request to add additional capacity to this Agreement.

All Building and Safety costs associated with this Agreement are fully recovered from Building and Safety plan check fees paid for by project applicants.

### **ALTERNATIVES**

1. Approve the Second Amendment with CSG Consultants, Inc. for plan check, inspections, and permit technician consultant services, and authorize the City Manager to execute the Second Amendment upon City Attorney approval. *This alternate is recommended by staff to achieve professional and timely development services.*
2. Do not approve the Second Amendment with CSG Consultants, Inc. *This alternative is not recommended by staff and would cause delays at all levels of the entitlement process for development projects.*

### **FISCAL IMPACT**

There is no additional impact to the General Fund.

Ongoing Building and Safety costs will be fully offset by fees collected for development related services. The Department is not requesting additional funding at this time.

### **NOTIFICATION**

Publication of the Agenda.

### **PREPARATION OF STAFF REPORT**

Prepared By:  
James Verdugo  
Building and Safety Supervisor

Department Head Approval:  
Manuel A. Mancha  
Community Development Director

### **CITY COUNCIL GOALS**



**Revenue Diversification and Preservation.** Develop a variety of City revenue sources and policies to create a stable revenue base and fiscal policies to support essential City services, regardless of economic climate.

**Positive Environment.** Create a positive environment for the development of Moreno Valley's future.

**Community Image, Neighborhood Pride and Cleanliness.** Promote a sense of community pride and foster an excellent image about our City by developing and executing programs which will result in quality development, enhanced neighborhood preservation efforts, including home rehabilitation and neighborhood restoration.

**CITY COUNCIL STRATEGIC PRIORITIES**

- 1. Economic Development
- 2. Public Safety
- 3. Library
- 4. Infrastructure
- 5. Beautification, Community Engagement, and Quality of Life
- 6. Youth Programs

**ATTACHMENTS**

- 1. SECOND AMENDMENT TO AGREEMENT CSG

**APPROVALS**

Budget Officer Approval	<u>✓ Approved</u>	5/26/20 6:27 PM
City Attorney Approval	<u>✓ Approved</u>	5/27/20 9:04 AM
City Manager Approval	<u>✓ Approved</u>	5/27/20 9:06 AM

**SECOND AMENDMENT TO AGREEMENT  
FOR BUILDING & SAFETY PLAN CHECK SERVICES, INSPECTIONS, AND PERMIT  
TECHNICIAN CONSULTANT SERVICES**

The Second Amendment to Agreement is by and between the CITY OF MORENO VALLEY, a municipal corporation, hereinafter referred to as "City," and **CSG Consultants, Inc.**, hereinafter referred to as "Consultant." This Second Amendment to Agreement is made and entered into effective on the date the City signs this Amendment.

RECITALS:

Whereas, the City and Consultant entered into an Agreement entitled "PROFESSIONAL SERVICES AGREEMENT," hereinafter referred to as "Agreement," dated **July 12, 2017**.

Whereas the Agreement was modified by a First Amendment entitled "**FIRST AMENDMENT TO AGREEMENT FOR CSG CONSULTANTS, INC.**" dated **September 19, 2019**.

Whereas, the Consultant is providing **plan check services, inspections, and permit technician consultant services**.

Whereas, it is desirable to amend the Agreement **to extend the term and increase the Consultant's total "not-to-exceed" compensation** as is more particularly described in Section 1 of this Second Amendment.

SECTION 1 AMENDMENT TO ORIGINAL AGREEMENT:

- 1.1. The term of the Agreement is extended one year, to **June 30, 2021**.
- 1.2. The total "Not-to-Exceed" fee for the Agreement is **\$ 795,000.00 (\$ 500,000.00 for the original Agreement, plus \$ 295,000.00 for this Second Amendment)**.

**Attachment: SECOND AMENDMENT TO AGREEMENT CSG (4056 : APPROVE SECOND AMENDMENT TO AGREEMENT WITH CSG**

SECOND AMENDMENT TO AGREEMENT FOR BUILDING & SAFETY PLAN CHECK SERVICES, INSPECTIONS, AND PERMIT TECHNICIAN CONSULTANT SERVICES

SECTION 2

2.1 Except as otherwise specifically provided in this Amendment, all other terms and conditions of the Agreement shall remain in full force and effect.

**SIGNATURE PAGE TO FOLLOW**

Attachment: SECOND AMENDMENT TO AGREEMENT CSG (4056 : APPROVE SECOND AMENDMENT TO AGREEMENT WITH CSG

SECOND AMENDMENT TO AGREEMENT FOR BUILDING & SAFETY PLAN CHECK SERVICES, INSPECTIONS, AND PERMIT TECHNICIAN CONSULTANT SERVICES

IN WITNESS HEREOF, the parties have each caused their authorized representative to execute this Agreement.

City of Moreno Valley

CSG Consultants, Inc.

By: \_\_\_\_\_

By: \_\_\_\_\_

Mike Lee, City Manager

Title: \_\_\_\_\_

(President of Vice President)

Date: \_\_\_\_\_

Date: \_\_\_\_\_

<u>INTERNAL USE ONLY</u>	
APPROVED AS TO FORM:	
_____	
City Attorney	
_____	
Date	
RECOMMENDED FOR APPROVAL:	
_____	
Department Head	
_____	
Date	

By: \_\_\_\_\_

Title: \_\_\_\_\_

(Corporate Secretary)

Date: \_\_\_\_\_

Attachment: SECOND AMENDMENT TO AGREEMENT CSG (4056 : APPROVE SECOND AMENDMENT TO AGREEMENT WITH CSG



## Report to City Council

---

**TO:** Mayor and City Council

**FROM:** Manuel A. Mancha, Community Development Director  
Chris Ormsby, Senior Planner

**AGENDA DATE:** June 2, 2020

**TITLE:** AUTHORIZATION TO SUBMIT GRANT PROPOSAL FOR LOCAL GOVERNMENT PLANNING SUPPORT GRANTS PROGRAM REFERRED TO AS THE LOCAL EARLY ACTION PLANNING GRANT (LEAP)

---

### **RECOMMENDED ACTION**

#### **Recommendation:**

1. Adopt Resolution No. 2020-XX, authorizing City Staff to apply for and submit an application package for Local Early Action Planning Grants Program (LEAP) funds in the amount of \$500,000, and authorizing the City Manager to execute an agreement to accept grant funds. **(RESO. NO. 2019-XX)**

### **SUMMARY**

This report recommends that the City Council adopt Resolution No. 2020-XX, a resolution authorizing application for LEAP Funds in the amount of \$500,000. Funds from this grant will be used for the preparation and adoption of a Zoning Code update and process improvements that accelerate housing production.

### **BACKGROUND**

The California Department of Housing and Community Development has released a Notice of Funding Availability (NOFA) for approximately \$119,040,000 as part of the Local Early Action Planning Grants Program (LEAP). LEAP is made available as a portion of the Local Government Planning Support Grants Program pursuant to Chapter 3.1 of Health and Safety Code (Sections 50515.03 (Chapter 159, Statutes of 2019)). The Program provides funding to jurisdictions for the preparation and adoption of planning documents, process improvements that accelerate housing production, and facilitating

compliance in implementing the sixth cycle of the regional housing need assessment (RHNA).

LEAP is part of the broader Program formerly known as the Local Government Planning Support Grants Program, which was established as part of the 2019-20 Budget Act. The 2019-20 Budget Act provides a spectrum of support, incentives, resources and accountability to meet California’s housing goals. Some specific elements include:

- Planning Support (local and regional planning grants)
- Incentives (Pro-housing preference and infill incentive grants)
- Funding Resources
- Accountability (penalties for noncompliant housing plans)
- Reform (collaborative processes to reform regional housing needs)

The Local Government Planning Support Grants Program provides one-time grant funding to regions and jurisdictions for technical assistance, preparation and adoption of planning documents, and process improvements. The over-arching goals of the Program are to (1) accelerate housing production; and (2) facilitate compliance to implement the sixth cycle of RHNA.

The State determined the maximum award amounts based on population using estimates from the State Department of Finance. Having a population between 100,000 and 299,999, the City of Moreno Valley qualifies for a maximum possible grant award of \$500,000.

The program application requires the applicant’s governing body to certify by resolution the approval of the application before submission.

**DISCUSSION**

Eligible activities must demonstrate an increase in housing related planning activities and facilitate accelerated housing production. Planning staff has identified several potentially qualifying projects under the grant and the LEAP funds would provide the opportunity to expand and accelerate these efforts. The following tasks are proposed as follows:

Project 1.	Zoning Code Update	\$ 400,000
Project 2.	Updated Project Conditions	\$ 100,000
		<b>Total \$ 500,000</b>

Project 1 – Zoning Code Update

Updating planning documents and zoning ordinances, such as General Plans, community plans, specific plans, implementation of sustainable communities’ strategies,

and local coastal programs qualify for funding under this grant. Under Project 1, staff proposes a comprehensive Zoning Code update to include implementation of the policies of the General Plan update. Please see the attached Summary of Tasks for a more detailed explanation of the tasks identified to effectuate the Zoning Code updates.

Although the majority of the work on Project 1 is anticipated to be completed by Planning Division staff, there may be a need for staff support from a qualified planning consulting firm for at least a portion of the work under Task 2 and/or 3.

### Project 2. Updated Project Conditions

Expedited Processing: speeding up approvals and permit processing, including instituting programs that streamline or consolidate the review process or create a separate process for expedited review of housing projects also qualify for funding under this grant. Under Project 2, staff proposes updating conditions of approval for both consistency and streamlining purposes as well as integrating these into the City's software tracking system. Please see the attached Summary of Tasks for opportunities to update project conditions.

## **ENVIRONMENTAL**

The grant application is not a project under the California Environmental Quality Act (CEQA), therefore no CEQA analysis is required. Further, implementation of activities using the grant monies would either not meet the CEQA definition of a project, or would be within the scope of the Program Environmental Impact Report adopted in conjunction with the General Plan update, and therefore would not require further review.

## **ALTERNATIVES**

1. Approve this resolution and thereby authorize City staff to submit an application for LEAP funds in the amount of \$500,000.00. This would allow the City to be reimbursed for up to \$500,000 for the work identified in this staff report. This alternative is recommended by staff.
2. Do not approve the resolution authorizing staff to submit a grant application. This alternative is not recommended by staff and would prevent the City from receiving current reimbursement funds that are available. Any funding for Zoning Code updates for consistency with the City's updated General Plan and streamlining of project conditions that would have been reimbursed from the grant would have to be funded by other sources.

## **FISCAL IMPACT**

There is no fiscal impact as this Report only authorizes the submission of an application.

Any necessary budget adjustments will be addressed if the LEAP funds are awarded to the City.

**NOTIFICATION**

Notification is provided by publication of the agenda.

**PREPARATION OF STAFF REPORT**

Prepared By:  
Chris Ormsby  
Senior Planner

Department Head Approval:  
Manuel A. Mancha  
Community Development Director

**CITY COUNCIL GOALS**

None

**CITY COUNCIL STRATEGIC PRIORITIES**

- 1. Economic Development
- 2. Public Safety
- 3. Library
- 4. Infrastructure
- 5. Beautification, Community Engagement, and Quality of Life
- 6. Youth Programs

**ATTACHMENTS**

- 1. Summary of Tasks
- 2. Reso 2020-xx

**APPROVALS**

Budget Officer Approval	<u>✓ Approved</u>	5/27/20 7:06 AM
City Attorney Approval	<u>✓ Approved</u>	5/27/20 12:45 PM
City Manager Approval	<u>✓ Approved</u>	5/27/20 12:53 PM



LEAP Grant Proposal  
Summary of Tasks for Projects

Project 1 – Zoning Code Update

The proposed Zoning Code Update would include the following tasks

Task 1: Project Initiation and Task Analysis (September – October 2020)

Analyze code changes needed to implement general plan policies, comply with State and Federal law, and improve general usability of the development code.

Task 2: Summary and Recommendations (November 2020 – February 2021)

Prepare a summary and recommendations for amendments related to:

- A. General Plan Implementation:
  - Prepare an outline highlighting the approach to establishing new zoning designations,
  - Assess update needs based on the proposed General Plan policies, and provide a recommendation regarding appropriate zoning approaches.
- B. Compliance with State and Federal Law:
  - Identify state and federal housing law requirements that have not yet been incorporated into the City's zoning code.
- C. General Usability of Zoning Code:
  - Review zoning code for usability and identify opportunities to streamline and incorporate new ideas
  - Research creative housing/residential development approaches

Task 3: Draft Zoning Code and Updated Zoning Map (January 2021 – April 2021)

Draft a comprehensive Development Code that covers the various components below. The draft will be based on the summary and recommendations developed in Task 2 along with the draft text and policies of the General Plan update which will be finalized by the end of February 2021. The update is intended to streamline the City's development standards, enhance certainty in the development process, facilitate housing production, and consider development of standards that will be adaptable to evolving technology over a 10 to 20 year horizon.

- A. Establish New Zones – The details for new zones will be developed to coincide with and implement new General Plan designations.

- B. Prepare Updated Zoning Map to incorporate new zones consistent with the General Plan
- C. Reinvent Residential standards
  - 1. Multi-family standards – Prepare draft regulations for residential districts, including updated use regulations and development standards. Multi-family zones will be reexamined to provide added flexibility with regard to parking and development standards.
  - 2. Planned Unit Development standards – These standards will be reexamined to provide concise standards that are easy to implement, and further housing production.
- D. Revisit Special Districts/Mixed Use Zones – In view of new zones established, the existing mixed use zones will be restudied as part of this effort and will be updated.

#### Task 4: Website Updates (January 2021 – May 2021)

Expand the General Plan webpage ([www.moval.org/2040](http://www.moval.org/2040)) to add a separate page dedicated to keeping the public informed of progress on the zoning consistency/development standards update. Develop refreshed pages providing the public with information on the updated maps and regulations

#### Task 5: Hearings and Adoption (anticipated May 2021)

The schedule for adoption of the zoning consistency/development code standards update is expected to occur on the same schedule as the public hearing schedule for the General Plan update. The proposal would be reviewed for recommendation at a Planning Commission public hearing and acted on by the City Council at a public hearing, both in or around May of 2021.

### Project 2 – Updated Project Conditions

This project will involve updating conditions of approval for development projects in order to achieve consistency with the development code amendment completed in Project 1 with particular attention given to streamlining conditions of approval for residential projects. The new residential conditions of approval will ensure consistency with the City's Housing Element which is expected to be adopted in June 2021. Once the conditions of approval have been revised, the conditions of approval will be incorporated into the City's case tracking software (ACP) to improve and expedite the residential entitlement processes.

RESOLUTION NO. 2020-\_\_\_\_\_

A RESOLUTION OF THE CITY COUNCIL OF THE CITY OF MORENO VALLEY, CALIFORNIA, AUTHORIZING APPLICATION FOR LOCAL GOVERNMENT PLANNING SUPPORT GRANT PROGRAM FUNDS AND AUTHORIZING THE CITY MANAGER TO EXECUTE AN AGREEMENT TO ACCEPT FUNDS

WHEREAS, pursuant to Health and Safety Code 50515 et. Seq, the Department of Housing and Community Development (Department) is authorized to issue a Notice of Funding Availability (NOFA) as part of the Local Government Planning Support Grants Program (hereinafter referred to by the Department as the Local Early Action Planning Grants program or LEAP); and

WHEREAS, the City of Moreno Valley desires to submit a LEAP grant application package ("Application"), on the forms provided by the Department, for approval of grant funding for projects that assist in the preparation and adoption of planning documents and process improvements that accelerate housing production and facilitate compliance to implement the sixth cycle of the regional housing need assessment; and

WHEREAS, the Department has issued a NOFA on January 27, 2020 in the amount of \$119,040,000 for assistance to all California Jurisdictions; and

WHEREAS, City staff in accordance with the California Environmental Quality Act (CEQA) and the CEQA Guidelines have determined that the application and acceptance of funds under the LEAP grant program from the Department is not a project under CEQA and is exempt from environmental review.

NOW, THEREFORE, THE CITY COUNCIL OF THE CITY OF MORENO VALLEY, CALIFORNIA, DOES HEREBY RESOLVE AS FOLLOWS:

SECTION 1. The City Manager, or his or her designee, is hereby authorized to submit to the Department the Application package for LEAP program funds in an amount not to exceed five hundred thousand dollars (\$500,000.00).

SECTION 2. In connection with the LEAP grant, if the Application is approved by the Department, the City Manager, or his or her designee, is authorized to submit the Application, enter into, execute, and deliver a State of California Standard Agreement ("Standard Agreement") in an amount not to exceed five hundred thousand dollars (\$500,000), and any and all other documents required or deemed necessary or appropriate to evidence and secure the LEAP grant, the City's obligations related thereto, and all amendments thereto.

SECTION 3. The City shall be subject to the terms and conditions as specified in the NOFA, and the Standard Agreement provided by the Department after approval. The Application and any and all accompanying documents are incorporated in full as part of the Standard Agreement. Any and all activities funded, information provided, and timelines represented in the Application will be enforceable through the fully executed Standard Agreement. Pursuant to the NOFA and in conjunction with the terms of the

Attachment: Reso 2020-xx (4055 : Authorization to Submit Grant Proposal for Local Early Action Planning Grant (LEAP))

Standard Agreement, the City hereby agrees to use the funds for eligible uses and allowable expenditures in the manner presented and specifically identified in the approved Application.

Approved and adopted this 2<sup>nd</sup> day of June 2020.

\_\_\_\_\_  
Mayor of the City of Moreno Valley

ATTEST:

\_\_\_\_\_  
City Clerk

APPROVED AS TO FORM:

\_\_\_\_\_  
City Attorney

Attachment: Reso 2020-xx (4055 : Authorization to Submit Grant Proposal for Local Early Action Planning Grant (LEAP))

**RESOLUTION JURAT**

STATE OF CALIFORNIA            )  
COUNTY OF RIVERSIDE        ) ss.  
CITY OF MORENO VALLEY        )

I, Pat Jaquez-Nares, City Clerk of the City of Moreno Valley, California, do hereby certify that Resolution No. 2020-\_\_\_ was duly and regularly adopted by the City Council of the City of Moreno Valley at a regular meeting thereof held on the 2<sup>nd</sup> day of June 2020 by the following vote:

AYES:

NOES:

ABSENT:

ABSTAIN:

(Council Members, Mayor Pro Tem, and Mayor)

\_\_\_\_\_  
CITY CLERK

(SEAL)

Attachment: Reso 2020-xx (4055 : Authorization to Submit Grant Proposal for Local Early Action Planning Grant (LEAP))



## Report to City Council

---

**TO:** Mayor and City Council

**FROM:** Manuel A. Mancha, Community Development Director

**AGENDA DATE:** June 2, 2020

**TITLE:** HOUSING DENSITY BONUS AGREEMENT BY AND BETWEEN THE CITY OF MORENO VALLEY AND COURTYARDS AT COTTONWOOD, LP

---

### **RECOMMENDED ACTION**

#### **Recommendations: That the City Council:**

1. Approve the Housing Density Bonus Agreement by and between the City of Moreno Valley and Courtyards at Cottonwoods, LP.
2. Authorize the City Attorney to make amendments to the Agreement as needed to finalize the Agreement.
3. Authorize the City Manager to execute the Housing Density Bonus Agreement, subject to the approval of the City Attorney.

### **SUMMARY**

This report recommends approval of the Housing Density Bonus Agreement by and between the City of Moreno Valley and Courtyards at Cottonwood Limited Partnership. The project, which was approved by the City Council on November 5, 2019, included approval of a General Plan Amendment, Change of Zone, and Plot Plan Application to provide 80 new affordable housing units, including 20 age restricted units, and one managers unit, for a total of 81 units within the City of Moreno Valley. The project is publicly-privately funded with a combination of Neighborhood Stabilization Program (NSP), HOME Investment Partnerships Program (HOME) funds, state tax credits and private funds on Moreno Valley Housing Authority property.

### **DISCUSSION**

On November 5, 2019, the City Council conditionally approved the Courtyards at

Cottonwood Project, which included approval of a General Plan Amendment, Change of Zone, and a Plot Plan for an 80-unit multi-family affordable housing project plus one managers unit located on the northeast corner of Cottonwood Avenue and Indian Street. As part of the entitlements and with the approval of this density bonus agreement the project was granted 14 additional units over the density permit in the Residential 10 (R-10) District. Condition of Approval Number 13, of the November approval, requires the developer to enter into a Housing Density Bonus Agreement prior to the issuance of any grading or building permits for the project. The terms of the Housing Density Bonus Agreement will be consistent and complimentary to the terms of the Disposition and Development/Affordable Housing Agreement by and between the Moreno Valley Housing Authority, City of Moreno Valley, and Courtyards at Cottonwoods, LP., that was approved by the City Council on April 21, 2020.

The Approval of the Density Bonus Agreement will allow for the construction of an 80-unit affordable multiple family residential development with 1 manager unit, within two (2) two-story, 30- unit family buildings with a total of eight (8) 1-bedroom, twenty-four (24) 2-bedroom and twenty-eight (28) 3-bedroom units. The proposed development also includes a one- story, 20-unit senior building with sixteen (16) 1-bedroom and four (4) 2-bedroom units. All of the units, with the exception of the manager's unit, will be rent-restricted and reserved for income-eligible households qualifying as extremely low-income households (earning up to 30% of Area Median Income (AMI)) and low-income households (earning up to 60% AMI).

The project will also include a 4,840 square-foot community building with management, leasing services, tenant services and maintenance offices, a maintenance garage, computer lab, laundry room, restrooms, mail kiosk and a full kitchen. Site amenities will include a community pool, tot lot, basketball court and a senior fitness course. A manager's unit will be located on the second floor of the community building. Additionally, the site will use drought tolerant landscaping throughout and provide passive courtyard areas that include seating, tables and chairs and BBQs for tenants. There will be 118 on-site vehicular parking spaces of which 83 will be covered.

## **ALTERNATIVES**

1. Approve the Housing Density Bonus Agreement and authorize the City Manager and Executive Director of the Housing Authority to execute project-related documents. *Staff recommends this alternative as it will allow for the development of affordable housing within our community.*
2. Do not approve the Housing Density Bonus Agreement and do not authorize the City Manager and Executive Director of the Housing Authority to execute project-related documents. *Staff does not recommend this alternative as it will not allow the City to invest federally restricted affordable housing funding within our community.*

## **FISCAL IMPACT**

This project is being funded using funds designated for the specific purpose of creating affordable housing opportunities for income-eligible households, as set forth in the terms and conditions of NSP and HOME federal grant funds and the City’s Housing Authority. **There will be no fiscal impact to the City’s General Fund**

The federal grant funds were included in the FY 2019/20 Adopted Budget.

Fund	GL Account No.	Type (Rev/Exp)	FY 2019/20 Adopted Budget
Receipt of Grant/NSP1 Funds	2507-30-36-72701-485000	Rev	\$ 3,420,682
Receipt of Grant/HOME Funds	2506-99-99-92506-485000	Rev	\$ 1,000,000
NSP1- Programs	2507-30-36-72701-733201	Exp	\$ 3,420,682
HOME Programs	2506-30-36-72657-733102	Exp	\$1 ,000,000

The Moreno Valley Housing Authority will be dedicating four (4) parcels of vacant land with a book value of \$1,202,000.

FundGL Account No. Type (Rev/Exp)FY 2019/20 Proposed Budget Adjustment			
Housing Programs	8884-30-36-20601-732101	Exp	\$ 1,202,000

**NOTIFICATION**

The public has been notified through the publication of the agenda.

**PREPARATION OF STAFF REPORT**

Prepared By:  
Sean P. Kelleher  
Senior Planner

Department Head Approval:  
Manuel A. Mancha  
Community Development Director

**CITY COUNCIL GOALS**

**Positive Environment.** Create a positive environment for the development of Moreno Valley's future.

**Community Image, Neighborhood Pride and Cleanliness.** Promote a sense of community pride and foster an excellent image about our City by developing and executing programs which will result in quality development, enhanced neighborhood preservation efforts, including home rehabilitation and neighborhood restoration.

**CITY COUNCIL STRATEGIC PRIORITIES**

1. Economic Development
2. Public Safety
3. Library
4. Infrastructure
5. Beautification, Community Engagement, and Quality of Life



## 6. Youth Programs

### ATTACHMENTS

1. Schematic Site Plan
2. Density Bonus Housing Agreement

### APPROVALS

Budget Officer Approval	<u>✓ Approved</u>	5/26/20 6:24 PM
City Attorney Approval	<u>✓ Approved</u>	5/27/20 8:36 AM
City Manager Approval	<u>✓ Approved</u>	5/27/20 9:08 AM



495 E. Blanton Street, Suite 202  
 Denver, CO 80202  
 Tel: 303.733.4333 Fax: 303.733.4337

△ 5-1-18 LAND USE APPLICATION SUBMITTAL  
 △ 6-24-18 STAFF COMMENTS - LAND USE APPLICATION (C-SUBMITAL)  
 △ 8-14-18 STAFF COMMENTS - LAND USE APPLICATION (C-SUBMITAL)  
 △ 8-11-18 STAFF COMMENTS - LAND USE APPLICATION (C-SUBMITAL)

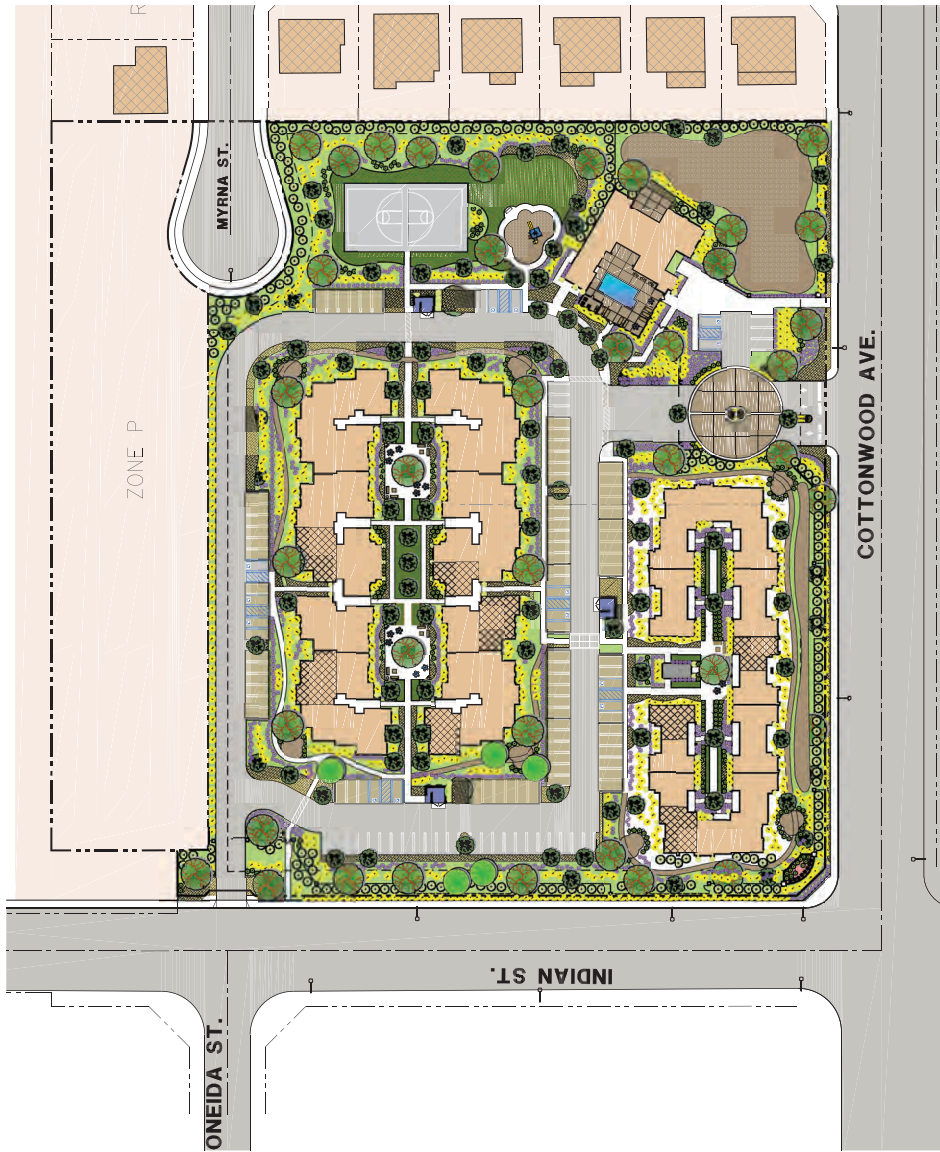
Revisions

A Proposed Affordable Housing Community  
**The Courtyards at Cottonwood**  
 Northeast Corner of  
 Cottonwood Ave. & Indian St.  
 Plot Plan (PEN 19-0110)

Job No.	Date
899A	02/29/18
Drawn By	Checked By
WCA	WCA

Plot Plan (PEN 19-0110)  
 Sheet Title  
 Color Site Plan

A-0.1



**SCHEMATIC SITE PLAN**  
 NORTH SCALE 1"=40'  
 GRAPHIC SCALE  
 0 20' 40' 80'

Recording requested by  
City Clerk  
City of Moreno Valley  
P.O. Box 88005  
Moreno Valley, CA 92552-0805

---

Resolution No. 2020-\_\_

---

Density Bonus Housing Agreement between the City of Moreno Valley and Courtyards at Cottonwood, L.P., a California Limited Partnership

**THIS AREA FOR  
RECORDER'S  
USE ONLY**

THIS PAGE ADDED TO PROVIDE ADEQUATE SPACE FOR RECORDING INFORMATION

Attachment: Density Bonus Housing Agreement [Revision 4] (4034 : Courtyards at Cottonwood Density Bonus Agreement)



**2020  
CITY OF MORENO VALLEY  
HOUSING DENSITY BONUS AGREEMENT**

(Riverside County Assessor Parcel Numbers 482-161-021, 482-161-022, 482-161-023,  
and 482-161-024)

This **2020 HOUSING DENSITY BONUS AGREEMENT** (the "Agreement"), is made and entered into as of the day of \_\_\_\_\_, 2020, by and between the Courtyards at Cottonwood, L.P., a California Limited Partnership (the "Developer") and the City of Moreno Valley, a California Municipal Corporation (the "City"). The capitalized term "Parties" shall be a collective reference to both City and Developer. The capitalized term "Party" shall refer to either City or Developer interchangeably as appropriate.

**RECITALS**

WHEREAS, the Developer has entered into an agreement with the City of Moreno Valley Housing Authority ("Authority") to purchase the real property, generally located at the northeast corner of Cottonwood Avenue and Indian Street within the City of Moreno Valley California, (Riverside County Assessor Parcel Number 482-161-021, 482-161-022, 482-161-023, and 482-161-024) and such real property as more particularly described in the legal description attached hereto as **Exhibit "A"** and incorporated herein (the "Property"); and

WHEREAS, the City of Moreno Valley Housing Authority submitted an application to the City, dated May 8, 2019 (the "Development Project Application") for the approval of an eighty (80) unit affordable multiple family residential development inclusive of twenty (20) age restricted units, and one (1) manager's unit (not income restricted) on the Property, generally referenced as the Courtyards at Cottonwood (the "Project"), and the total number of dwelling units included in the Project is inclusive of a grant of a density bonus by the City, pursuant to State and local law; and

WHEREAS, the Project as shall be undertaken by the Developer is conditioned upon and subject to the approval by the City of a grant of a land development density bonus for the Project pursuant to California Government Code Section 65915 et seq., and City of Moreno Valley Municipal Code Chapter 9.03.050 "Density bonus program for affordable housing" (collectively, the "Density Bonus Law") of eighty (80) rental dwelling units and one managers unit, in consideration for the covenant of the Developer to reserve all residential rental dwellings in the Project for use and occupancy by Low, Very Low and Extremely Low Income Households at Affordable Rents (as each of these terms are each defined in the Density Bonus Law), for the Affordability Period (as this term is defined below); and

WHEREAS, pursuant to the application of the Density Bonus Law to the Property and the Project, and subject to the satisfaction of the covenants of the Developer as provided herein, the Developer may construct up to eight (80) rental dwelling units and one manager's unit on the Property reserved for occupancy as Affordable Units (as defined below) by persons and families whose annual income does not exceed that of a

Attachment: Density Bonus Housing Agreement [Revision 4] (4034 : Courtyards at Cottonwood Density Bonus Agreement)



Low, Very Low or Extremely Low Income Household, adjusted for family size; and

WHEREAS, in connection with the density bonus granted to the Project, under applicable law, the Density Bonus Law requires the Developer to enter into this Agreement with the City to implement the affordable housing obligations of the Developer at the Property; and

WHEREAS, this Agreement shall be recorded as the next instrument following the recordation of the grant deed, of even date herewith, to the Developer.

NOW, THEREFORE, IN CONSIDERATION OF THE MUTUAL PROMISES AND COVENANTS CONTAINED HEREIN, THE CITY AND DEVELOPER AGREE AS FOLLOWS:

SECTION 1. RECITALS. The Recitals above are true and correct and incorporated herein by reference.

SECTION 2. PURPOSE OF AGREEMENT, DEFINITIONS, AND EFFECTIVE DATE.

A. The purpose of this Agreement is to: (i) satisfy Condition of Approval No. 13 of City Council Resolution No. 2019-61 for Planning Case PEN19-0110 (Plot Plan) on November 5, 2019, which approved the land use entitlement; and (ii) evidence the obligation of the Developer to provide not less than eighty (80) Affordable Units for use and occupancy by Low, Very Low and Extremely Low Income Households as part of the Project during the Term hereof. Pursuant to the Density Bonus Law and Moreno Valley Municipal Code Section 9.03.050 and the covenant of the Developer to construct the Project on the Property in accordance with the Development Project Application, including the reservation, use and occupancy by persons and families who compose Low, Very Low and Extremely Low Income Households of not less than eighty (80) Affordable Units. The maximum development density for the Property is hereby declared to be eighty-one (81) Housing Units inclusive of the manager's unit.

B. In addition to the definition of certain terms and phrases as set forth in the Recital paragraphs of this Agreement and elsewhere in this Agreement, the following terms and phrases shall have the meaning as set forth below:

- Affordability Period. Affordability Period means a fifty-six (56) year period of time in which the Affordable Units shall remain affordable to Low, Very Low and Extremely Low Income Households as such terms are defined below.
- Affordable Rent. has the following meaning: For an Extremely Low Income Household, Affordable Rent means a monthly rent which does not exceed one twelfth (1/12th) of thirty percent (30%) of the Median Income for the Area for a household size appropriate to the Unit. For a Very Low Income Household, Affordable Rent means a monthly rent which does not exceed one twelfth (1/12th) of thirty percent (30%) of fifty percent (50%) of the Median Income for the Area for a household size appropriate to the Unit or, if lower, that rent determined under the Authority Regulatory

Attachment: Density Bonus Housing Agreement [Revision 4] (4034 : Courtyards at Cottonwood Density Bonus Agreement)



Agreement. For a Low Income Household, Affordable Rent means a monthly rent which does not exceed one twelfth (1/12th) of thirty percent (30%) of fifty nine and one half percent (59.5%) of the Median Income for the Area for a household size appropriate to the Unit. The maximum monthly rental amount of the Housing Units shall be adjusted annually by the formula set forth above upon the promulgation of revised Riverside Primary Metropolitan Statistical Area median income figures by regulation of the California Department of Housing and Community Development. Actual rent charged may be less than such maximum rent a cost not in excess of the lesser of (i) that rent which may be charged the applicable Eligible Person or Family pursuant to Section 50053 of the California Health and Safety Code and (ii) the limits as set forth in this Agreement.

- Affordable Units. Affordable Units means all of the Housing Units at the Project that are required to be made available for, rented to, and occupied by Extremely Low, Very Low or Low Income Households paying no more than an Affordable Rent, when adjusted for family size, as set forth in this Agreement.

- Area Median Income. Area Median Income means the adjusted area median income of a geographic area of the state, as annually estimated by the United States Department of Housing and Urban Development (“HUD”), pursuant to Section 8 of the United States Housing Act of 1937 published for each county in California by the California Department of Housing and Community Development (the “HCD”) pursuant to California Health and Safety Code Section 50093. For purposes of this Agreement, the Area Median Income shall be for Riverside County, California.

- Executive Director means the Executive Director of Authority, the Interim Executive Director of Authority, or his or her designee or delegate.

- Extremely Low Income Unit means a Housing Unit occupied at Affordable Rent by an Extremely Low Income Household.

- Housing Units. Housing Units means each of the rental dwelling units to be constructed by Developer at the Property.

- Low Income Unit means a Housing Unit occupied at Affordable Rent by a Low Income Household.

- Market Rate Unit. Market Rate Unit means a rental dwelling unit in the Project that is not an Affordable Unit as defined in this Agreement.

- Term. Term means the period of time when this Agreement is in effect, which shall be concurrent with the Affordability Period.

- Very Low Income Unit means a Housing Unit occupied at Affordable Rent by a Very Low Income Household.

C. This Agreement shall take effect when each of the following conditions has been satisfied:

Attachment: Density Bonus Housing Agreement [Revision 4] (4034 : Courtyards at Cottonwood Density Bonus Agreement)



(i) this Agreement has been approved and executed by the Developer; and

(ii) this Agreement has been approved and executed by the City; and

(iii) this Agreement has been filed for recordation by the City with the Office of Records of Riverside County.

For the purposes of this Agreement, the words "Effective Date" mean and refer to the date of which the last condition described above has been satisfied.

D. This Agreement shall be recorded prior to or concurrent with the issuance by the City of the initial building permit to the Developer to construct the Project as authorized upon the final approval by the City of the Development Project Application for the Project. No construction of the Project on the Property shall be commenced by the Developer until such time as the City has caused this Agreement to be filed for recordation with the Office of Records of Riverside County.

SECTION 3. GRANT OF DENSITY BONUS. Subject to the terms of this Agreement, the City hereby allocates and grants a density bonus for the development of the Project on the Property in accordance with the Development Project Application, consisting of eighty-one (81) Housing Units inclusive of the Manager's unit.

SECTION 4. ACKNOWLEDGEMENT OF DEVELOPER. Developer acknowledges and agrees that the allocation and grant of the density bonus to the Project as set forth in Section 3 of this Agreement fully satisfies the obligation of the City, as applied to the Project, under the Density Bonus Law.

SECTION 5. PROJECT FACILITIES; MAINTENANCE. Each of the Housing Units in the Project shall contain facilities adequate for living, sleeping, eating, cooking, and sanitation, in accordance with all applicable federal, state, and local laws, regulations, and codes. The development and maintenance of the Housing Units shall comply with the City building code and all other applicable local codes, development standards, ordinances, and zoning ordinances in effect.

A. Developer agrees for itself and its successors in interest to the Site, to maintain the improvements on the Site in conformity with the City Code and the conditions set forth in the City Covenants and the Authority Regulatory Agreement, and shall keep the Site free from any accumulation of debris or waste materials. During such period, Developer shall also maintain the landscaping planted on the Site in a healthy condition.

Developer and its maintenance staff, contractors or subcontractors shall comply with the following standards as to the Development (collectively, "Maintenance Standards"):

1. The Site shall be maintained in conformance and in compliance with the approved final as-built plans, and reasonable maintenance standards



which comply with the industry standard for comparable first quality affordable housing projects in Riverside County, including but not limited to painting and cleaning of all exterior surfaces and other exterior facades comprising all private improvements and public improvements to the curblin. The Site shall be maintained in good condition and in accordance with the industry custom and practice generally applicable to comparable first quality affordable housing projects in Riverside County.

2. Landscape maintenance shall include, but not be limited to: watering/irrigation; fertilization; mowing; edging; trimming of grass; tree and shrub pruning; trimming and shaping of trees and shrubs to maintain a healthy, natural appearance and safe road conditions and visibility, and irrigation coverage; replacement, as needed, of all plant materials; control of weeds in all planters, shrubs, lawns, ground covers, or other planted areas; and staking for support of trees.

3. Clean-up maintenance shall include, but not be limited to: maintenance of all sidewalks, paths and other paved areas in clean and weed-free condition; maintenance of all such areas clear of dirt, mud, trash, debris or other matter which is unsafe or unsightly; removal of all trash, litter and other debris from improvements and landscaping prior to mowing; clearance and cleaning of all areas maintained prior to the end of the day on which the maintenance operations are performed to ensure that all cuttings, weeds, leaves and other debris are properly disposed of by maintenance workers.

If Authority notifies Developer in writing if the condition of the Site which do not meet with the Maintenance Standards, Authority will specify the deficiencies and the actions required to be taken by Developer to cure the deficiencies. Upon notification of any maintenance deficiency, Developer shall have thirty (30) days within which to correct, remedy or cure the deficiency. If the deficiencies require more than thirty (30) days to cure and Developer diligently commences to cure within the thirty (30) day period, then Developer shall have an additional sixty (60) days to cure. If the written notification states the problem is urgent relating to the public health and safety, then Developer shall have forty-eight (48) hours to rectify the problem. In the event Developer does not maintain the Site in the manner set forth herein and in accordance with the Maintenance Standards, Authority shall have, in addition to any other rights and remedies hereunder, the right to maintain the Site, or to contract for the correction of such deficiencies, after written notice to Developer, and Developer shall be responsible for the payment of all such costs incurred by Authority.

B. Program Maintenance. In addition to the routine maintenance and repair required pursuant to Section 5.4 Developer shall perform the following minimum programmed maintenance of the Improvements to the Site:

1. Interior painting and window covering replacement at least every seven (7) Years, unless such improvements would be substantially disruptive to a vulnerable resident occupant, in which case, Developer shall perform as work at the earliest feasible opportunity;



2. Exterior painting at least every ten (10) Years, unless the exterior is of a material which the manufacturer recommends to not be painted;
3. Repair and resurfacing of parking areas and walkways at least every ten (10) Years;
4. Replacement of all deteriorated or worn landscaping at least every five (5) Years; and
5. Replacement of all deteriorated or worn recreational equipment at least every ten (10) Years.

Notwithstanding the foregoing, if the Executive Director reasonably determines that the Development suffers from excess unexpected wear and tear requiring any of the above items of maintenance to be performed sooner than as set forth above, Authority may require that such maintenance actions be performed within a reasonable time, even if sooner than the time periods set forth above. Upon the request of Developer, the Executive Director, at his or her sole and absolute discretion, may grant a waiver or deferral of any program maintenance requirement. Developer shall keep such records of maintenance and repair as are necessary to prove performance of the program maintenance requirements.

C. The right and power of the City to enforce the maintenance, repair and replacement obligations of the Developer shall not be deemed to arise by virtue of this Section 5 alone. Any provision of this Agreement to the contrary notwithstanding, the City may, by public nuisance abatement proceeding, and/or by the initiation of an action at law or in equity and without further compliance by the notice or any other provision of this Section 5, enforce the law as relates to the abatement or elimination of a public nuisance at the Project; or enforce any provision or conditions of approval of a building or development permit issued for the Project by the City.

Unless the City may elect in writing by means of the issuance to the Developer, of a notice of "Maintenance Deficiency" as this term is defined in Section 5(D), in any judicial or administrative action as may hereafter be initiated by the City to abate or eliminate a condition on the Project which is a public nuisance or other violation of applicable law, it shall be presumed that the City is proceeding under the general municipal policy powers reserved to the City under this Section 5(C).

D. Cure of Maintenance Deficiencies by the City. Upon any failure by the Developer to perform any of the maintenance and repair obligations referenced in Section 5(A) (such failure hereinafter referred to as a "Maintenance Deficiency"), the City shall issue written notice of such Maintenance Deficiency to the Developer, as provided in Section 22.

E. General Maintenance Deficiencies. Developer shall have forty (40) calendar days from the issuance of a written notice of Maintenance Deficiency to cure the



Maintenance Deficiency identified in such notice. Within thirty (30) calendar days from the issuance of the notice of a Maintenance Deficiency, the Developer may submit a written request to the City seeking additional time to cure the Maintenance Deficiency. Each such written request for additional time shall describe and specify in detail (i) which tasks require additional time to complete the cure of the Maintenance Deficiency and the reason why such additional time is needed under the circumstances; (ii) what steps the Developer have already taken to commence the cure of the Maintenance Deficiency. The City, in its reasonable discretion, may grant, conditionally grant or deny any written request for additional time and no single time extension grant may exceed a period of thirty (30) calendar days. The City shall be under no obligation to consider untimely submitted time extension requests or requests which fail to provide any of the information required above.

F. City May Cure Maintenance Deficiency. In the event the Developer fails to cure a Maintenance Deficiency within the time allowed, the City may conduct a public hearing following transmittal of written notice thereof to the Developer not less than fourteen (14) calendar days prior to the scheduled date of such public hearing (or five (5) calendar days in the case of a Maintenance Deficiency under Section 5(E)) in order to verify whether a Maintenance Deficiency exists. At such a public hearing the City shall consider such evidence and testimony of interested persons as may be relevant to the matter. If upon the conclusion of a public hearing, the City makes a written finding that a Maintenance Deficiency exists and that there appears to be non-compliance with the maintenance and repair obligations referenced in Section 5(A) of this Agreement, the City shall have the right to record the notice described in Section 5(I)(3) and to enter upon or otherwise access the Property for the purpose of curing the Maintenance Deficiency.

G. City's Lien Authority. Any sums expended by the City in maintaining, repairing or replacing any element of the Project described in Section 5(B) for which a Maintenance Deficiency has been declared by the City to exist under Section 5(G), shall become a lien on the Project. The powers conferred upon City pursuant to this Section 5(H) are in addition to all other remedies which the City may have to enforce this Agreement, or any building or development project permit under other law including public nuisance abatement proceedings or any other action at law or equity.

H. Enforcement of Liens by the City.

1. The rights conferred upon the City by the Developer under this Section 5 expressly include the power to establish and enforce a lien or other encumbrances against the Property or any portion thereof, in the manner provided under Civil Code Sections 2924, 2924b and 2924c, subject to all then existing other liens and encumbrances on the Property, in an amount reasonably necessary to reimburse the City of the necessary and reasonable costs incurred by the City under Section 5(G) to restore the Project to the maintenance standard required under this Section 5, including reasonable attorney's fees and costs of the prevailing party associated with the correction of the Maintenance Deficiency in connection with such action. If the amount of any such lien as relates to a Maintenance Deficiency is not paid within thirty (30) calendar days after written notice by the City to the Developer, demanding such payment, the City shall

Attachment: Density Bonus Housing Agreement [Revision 4] (4034 : Courtyards at Cottonwood Density Bonus Agreement)



have the right to enforce its lien in accordance with the statutory authority referenced under this Section 5(l)(1). The prevailing party in a collection or other lien enforcement action authorized by this Section 5(l) shall also have the right to collect its reasonable attorney’s fees, costs and expenses associated with any action or proceeding to enforce or defend its rights hereunder.

2. In the event that the City makes a written finding that a Maintenance Deficiency exists on the Project as provided in Section 5(G), then in addition its lien powers under Section 5(l)(1), the City Council of the City may order that a notice of correction of Maintenance Deficiency be recorded against the Property. Such a notice of Maintenance Deficiency shall refer to Section 5(G) of the Agreement, be signed by the Mayor of the City and shall have a duration of 180 days following the date of its recordation, unless prior to such date the Maintenance Deficiency is corrected.

I. No approval by the Developer shall be necessary for the City to establish and foreclose a lien for non-payment of amounts expended by the City to cure a Maintenance Deficiency under Section 5. No failure by the City to enforce any default pertaining to the maintenance, repair or replacement of any element of the Project under Section 5(B) shall be deemed to be a waiver of the right or power of the City to enforce any subsequent default thereof by the Developer.

J. Priority of City Ordinances and Other Laws. Notwithstanding any provision in this Agreement to the contrary, the approval and acceptance of this Agreement by the City shall not be deemed a waiver or release of any applicable provision of any building permit or other development project permit issued by the City for the improvement of the Project on the Property, or of any other applicable ordinance or law or the general police power of the City. In the event of any conflict or inconsistency between any provision hereof and any ordinance, law, or the general police power of the City, the latter shall prevail.

SECTION 6. USE OF THE PROPERTY. All the uses conducted at the Property, including, without limitation, all activities undertaken by the Developer as part of the Project pursuant to this Agreement shall conform to all applicable provisions of the Moreno Valley Municipal Code and other applicable federal, state, and local laws, rules, and regulations. The Project shall, at all times during the Term of this Agreement, be used as an apartment complex and none of the Housing Units in the Project shall, at any time, be utilized on a transient basis, nor shall the Property, or any portion thereof, be used as a hotel, motel, dormitory, fraternity or sorority house, rooming house, hospital, nursing home, sanitarium or rest home, or be converted to condominium ownership. All of the community facilities and any social programs provided to the Project’s residents shall be available at all times on an equal, non-discriminatory basis to residents of all Housing Units at the Project.

SECTION 7. SELECTION OF TENANTS.

A. Number of Affordable Units and Other Housing Units. Developer agrees to make available, restrict occupancy to, and rent all of the Affordable Units at

Attachment: Density Bonus Housing Agreement [Revision 4] (4034 : Courtyards at Cottonwood Density Bonus Agreement)



Affordable Rent. Subject to modification if mutually approved by the parties and further subject to the possible approval of greater affordability requirements by CDLAC (if applicable) or TCAC, there shall be eighty (80) Affordable Units on the Site, with affordability for those units to be provided in conformity with the Prescribed Income Levels and Affordable Rents. One Housing Unit that shall be maintained on the Site as an on-site manager's unit. The restriction of Housing Units in addition to the Affordable Units at limited rent levels, in connection with requirements for tax credits, shall not be deemed to constitute a violation of this Agreement. In the event TCAC imposes greater affordability requirements, this Agreement and the attachments hereto will be conformed to meet such requirements.

B. Duration of Affordability Requirements. The Affordable Units shall be maintained as rental units available at and rented to Extremely Low Income Households, Very Low Income Households, and Low Income Households throughout the Required Covenant Period, as more particularly set forth in each of the City Covenants and the Authority Regulatory Agreement.

C. Selection of Tenants; Special Limitations as to Eligible Households. Developer shall be responsible for the selection of tenants for the Affordable Units in compliance with the criteria set forth in Sections 7 and 8 of this Agreement. Developer shall restrict occupancy of all of the Affordable Units as Eligible Units occupied by Eligible Households. Developer shall be responsible for the selection of tenants for the Affordable Units in compliance with the criteria set forth in Section 8 of this Agreement.

D. Income of Tenants. Each tenant shall be an Extremely Low Income Household, a Very Low Income Household, or, to the extent provided herein a Low Income Household which, in accordance with the Prescribed Income Levels, meets the eligibility requirements established for the corresponding Required Affordable Unit, and Developer shall obtain a certification from each tenant renting or leasing each housing unit which substantiates such fact. Developer shall verify the income certification of each tenant as set forth in Section 8 hereof. Prior to the rental or lease of any Unit on the Site to a tenant, and annually thereafter, Developer shall submit to Authority or its designee, at Developer's expense, a completed income computation and certification form, in a form to be provided by Authority.

E. Determination of Affordable Rent for the Affordable Units. Each Required Affordable Unit shall be rented at an "Affordable Rent" as defined in this Agreement.

"Household size appropriate to the unit," for the purpose of the calculation of rent herein (and without regard to actual occupancy), means an amount equal to the number of bedrooms in the unit plus one (i.e., for a two-bedroom unit, 3 people; for a three-bedroom unit, four people); provided that the maximum monthly rental amount of the Affordable Units shall be adjusted annually by the formula set forth above upon the promulgation of revised figures concerning Median Income for the Area by regulation of the California Department of Housing and Community Development ("HCD"). Actual rent charged may be less than such maximum rent.



Notwithstanding the foregoing portion of this Section 7 E, Developer agrees that rents for the Affordable Units shall be limited as provided in this Agreement.

SECTION 8. VERIFICATIONS.

A. Income Verification. Developer shall verify the income of each proposed and existing tenant of the Affordable Units and all other Housing Units developed on the Site.

B. Annual Reports. Following the issuance of the Certificate of Completion, and on or before June 15 of each Year commencing which occurs in whole or in part during the Required Covenant Period after the recording of the Authority Deed, Developer, at its expense, shall submit to Authority or its designee the reports in the manner described by Health and Safety Code Section 33418, as the same may be amended from time to time, with each such report to be in the form prescribed by Authority. Each annual report shall cover the immediately preceding Year.

Developer shall maintain on file each tenant's executed lease and Income Verification and rental records for all Affordable Units developed on the Site. Developer shall maintain complete and accurate records pertaining to the Affordable Units and will permit any duly authorized representative of Authority to inspect the books and records of Developer pertaining to this Agreement and the Affordable Units upon reasonable advance notice of not less than twenty four (24) hours and during normal business hours. Developer shall prepare and submit to Authority (or its designee) annually commencing June 15 following the completion of the Improvements and continuing throughout the Required Covenant Period, a Certificate of Continuing Program Compliance. Such documentation shall state for each Required Affordable Unit the unit size, the rental amount, the number of occupants, and the income of the occupants and any other information which may be used to determine compliance with the terms of this Agreement.

As part of its annual report, Developer shall include a statement of amounts payable by Developer under this Agreement (including the Authority Deed) supported by an Audited Financial Statement (prepared by an independent accounting firm reasonable acceptable to Authority) which sets forth information in detail sufficient for adequate review by Authority for the purposes of confirming those amounts payable by Developer to Authority as well as showing the general financial performance of the Affordable Housing Project ("Annual Financial Report"). Each Annual Financial Report shall include a profit and loss statement showing Gross Revenues, Operating Expenses, Debt Service, Capital Replacement Reserve and Rental Receipts, payments of fees and any other remuneration to Developer all certified by the Audited Financial Statement. In the event the amounts reported or paid deviate by five percent (5%) or more from that amount determined to be owing upon review of Developer's submittal, Developer shall reimburse Authority for its cost to review (which may require engagement of auditors) and collect the amounts owing; such amounts shall, until paid, be added to the amounts payable as Additional Rent under the Authority Deed during the first succeeding Year. Developer agrees to maintain records in businesslike manner, and to maintain such records for the Required Covenant Period. The income and rent restrictions provided for hereunder are

Attachment: Density Bonus Housing Agreement [Revision 4] (4034 : Courtyards at Cottonwood Density Bonus Agreement)



intended and shall be maintained in a manner sufficient to satisfy the provisions of Health and Safety Code Section 33413(b) without regard to whether such statute is applicable as a matter of law.

In addition, as part of its annual report and at Authority’s request, Developer shall also provide to Authority completed income computation, asset evaluation, and certification forms, for any such tenant or tenants, in substantially the form provided by Authority from time to time. Developer shall obtain an annual certification from each household of each Unit demonstrating that such household is an Extremely Low Income Household, a Very Low Income Household or a Low Income Household, as applicable, and meets the eligibility requirements established for each such Unit. Developer shall verify the income certification of each tenant household. In order to comply with this Section 5.3.2, Developer shall submit to Authority any and all tenant income and occupancy certifications and supporting documentation required to be submitted to TCAC pursuant to the Tax Credit Rules and the Tax Credit Regulatory Agreement for the Development; provided, Authority may request (and Developer shall provide) additional documentation to assist Authority’s evaluation of Developer’s compliance with this Agreement, if determined to be necessary in the reasonable discretion of the Executive Director, specifically including (without limitation) any documentation or additional certifications that may be necessary to verify compliance with the requirements applicable to funding sources not without to Authority or City, as applicable, and each tenant’s status as to each Required Affordable Unit as an Eligible Household. This requirement is in addition to and does not replace or supersede Developer’s obligation to annually submit the Certificate of Continuing Program Compliance to Authority. Further, Authority has the right, but not the obligation to monitor compliance with respect to each tenant household at the Rental Project, and Authority’s election to monitor some, but not all, of the Required Affordable Units shall not constitute a waiver of Authority’s right to monitor and enforce compliance with respect to all Required Affordable Units in the future.

C. Verification of Income of New and Continuing Tenants. Gross income calculations for prospective (and continuing) tenants shall be determined in accordance with 25 Cal. Code Regs. Section 6914 or as required by the Tax Credit Rules. Developer shall verify the income and information provided in the income certification of the proposed tenant as set forth below.

1. Developer shall verify the income of each proposed tenant of the Rental Project and by at least one of the following methods as appropriate to the proposed tenant:

- (i) obtain two (2) paycheck stubs from the person’s two (2) most recent pay periods;
- (ii) obtain a true copy of an income tax return from the person for the most recent tax year in which a return was filed;
- (iii) obtain an income verification certification from the employer of the person;

Attachment: Density Bonus Housing Agreement [Revision 4] (4034 : Courtyards at Cottonwood Density Bonus Agreement)



(iv) obtain an income verification certification from the Social Security Administration and/or the California Department of Social Services if the person receives assistance from such agencies;

(v) obtain an alternate form of income verification reasonably requested by Authority, if none of the above forms of verification is available to Developer; or

(vi) as to the Required Affordable Units obtain verification and supporting documentation of the household as an Eligible Household.

D. Verification Regarding Eligibility of New Tenants. Developer shall retain documentation regarding the eligibility of each new tenant household.

SECTION 9. SUCCESSORS AND ASSIGNS. This Agreement shall run with the land, and all of the terms, conditions, restrictions, and covenants contained in this Agreement shall be binding upon Developer, the City, the permitted successor and assigns of either of them, and all successors in interest to all or any portion of the Property or the Project. Whenever the terms "Developer" or "City" are used in this Agreement, such terms shall include any other successors and assigns as herein provided. Not later than thirty (30) days prior to a transfer of any interest in the Property or the Project or any interest in Developer, Developer shall provide written notice to the City of such transfer.

SECTION 10. NO IMPAIRMENT OF LIEN. No violation or breach of this Agreement shall defeat or render invalid or in any way impair the lien or charge of any mortgage, deed of trust, or other financing or security instrument, or any part thereof or interest therein.

SECTION 11. INDEMNITY. Developer, shall, at its expense, defend (with counsel acceptable to the City and subject to approval by Developer, which shall not be unreasonably withheld), indemnify, hold harmless, and defend the City and City's elected and appointed officials, officers, employees, agents and volunteers from any and all losses, liabilities, claims, lawsuits, causes of action, judgments, settlements, court costs, attorneys' fees, expert witness fees, and other legal expenses, costs of evidence of title, costs of evidence of value, and other damages of whatsoever nature (collectively, "Claims"), arising out of, or in connection with, Developer's acts and/or omissions in connection with its obligations under this Agreement, Developer's ownership or operation of the Project, or the development of the Project, except for any such Claim to the extent arising from the gross negligence or willful misconduct of the City or the City's elected and appointed officials, officers, employees, agents and volunteers.

SECTION 12. DEFAULT. An event of default occurs under this Agreement when (a) there is a breach of any condition, covenant, or promise set forth herein in this Agreement; (b) written notice thereof has been given to the defaulting Party; and (c) such breach has not been cured within thirty (30) days after such notice was given to the defaulting Party, or if such breach cannot be reasonably cured within such thirty (30) day period, the defaulting Party fails to cure the breach and/or fails thereafter to diligently



proceed to complete such cure. A waiver, if any, by a Party, must be in writing and, such waiver by a Party of a breach shall not be considered or construed to be a waiver of any succeeding breach of the same or other condition, covenant, or promise.

SECTION 13. REMEDIES. The occurrence of an event of default hereunder shall give the non-defaulting Party the right to proceed with any and all remedies set forth in this Agreement, including, an action for damages and an action or proceeding at law, or in equity, to require the defaulting Party to perform its obligations and covenants hereunder or to enjoin acts or things which may be unlawful or in violation of the provisions of this Agreement.

SECTION 14. LEGAL ADVICE. Each Party represents and warrants to the other the following: they have carefully read this Agreement, and in signing this Agreement, they do so with full knowledge of any right which they may have; they have received independent legal advice from their respective legal counsel as to the matters set forth in this Agreement, or having knowingly chosen not to consult legal counsel as to the matters set forth in this Agreement; and they have freely signed this Agreement without any reliance upon any agreement, promise, statement, or representation by or on behalf of the other Party, or in their respective agents, employees or attorneys, except as specifically set forth in this Agreement, and without duress or coercion, whether economic or otherwise.

SECTION 15. REPRESENTATION AND WARRANTIES OF DEVELOPER. The Developer represents and warrants for the benefit and reliance for the City as follows:

(i) the Developer is a California limited partnership duly formed and validly existing under the laws of the State of California and is authorized to conduct business in California and as contemplated in this Agreement;

(ii) the Developer has the power and authority to enter into this Agreement and has taken all action necessary to cause this Agreement to be executed and delivered and this Agreement has been duly and validly executed and delivered by the Developer to the City as of the Effective Date;

(iii) as of the Effective Date, this Agreement shall be a legal, valid and binding obligation of the Developer, enforceable against the Developer and its successors and assigns in interest in the Property, and each portion thereof, in accordance with its terms, subject to bankruptcy and other equitable principles.

SECTION 16. TIME OF THE ESSENCE. Time is expressly made of the essence with respect to the performance by City and Developer of each and every obligation and condition of this Agreement.

SECTION 17. ATTORNEYS' FEES. In addition to any other remedies provided herein or available under applicable laws, if either Party to this Agreement commences an action against the other Party arising out of, or in connection with this Agreement, the prevailing Party shall be entitled to recover from the losing Party its costs

Attachment: Density Bonus Housing Agreement [Revision 4] (4034 : Courtyards at Cottonwood Density Bonus Agreement)



of suit, including, but not limited to, its reasonable attorneys' fees, expert witness fees, and costs of investigation.

SECTION 18. INTEGRATION. This Agreement contains the entire understanding between the Parties relating to the transaction contemplated by this Agreement, except as otherwise provided. All prior contemporaneous agreements, understandings, representations and statements, oral or written, are merged in this Agreement and shall be of no further force or effect. Each Party is entering into this Agreement based solely upon the representations set forth herein and upon each Party's own independent investigation of any and all facts such Party deems material. This Agreement constituted the entire understanding and agreement of the Parties, notwithstanding any previous negotiations or agreements between the Parties or their predecessors in interest with respect to all or any part of the subject matter hereof.

SECTION 19. SEVERABILITY. If any portion of this Agreement is declared invalid, illegal, or otherwise unenforceable by a court of competent jurisdiction, the remaining provisions shall continue in full force and effect.

SECTION 20. AMENDMENT. No amendment, modification or supplement of this Agreement shall be valid or binding unless executed in writing and signed by both Parties, subject to City approval. The requirement for written amendments, modifications or supplements cannot be waived and any attempted waiver shall be void and invalid.

SECTION 21. NOTICES. All notices permitted or required under this Agreement shall be given to the respective Parties at the following addresses, or at such other address as the respective Parties may provide in writing for this purpose:

**DEVELOPER:**  
Courtyards at Cottonwood, L.P.  
27700 Kalmia Avenue  
Rancho Belago, CA 92555-5200  
Attn: James M. Jernigan  
Phone: (760) 832-2934

**CITY:**  
City of Moreno Valley  
Community Development  
Department  
11333 Valley Boulevard  
Moreno Valley, CA 91731  
Attn: Manuel Mancha, Community  
Development Director  
Phone: (951) 413-3214

SECTION 22. ESTOPPEL CERTIFICATE. Either party may, at any time, and from time to time, deliver written notice to the other party requesting such party to certify in writing that, to the current, actual knowledge of the certifying party, (a) this Agreement is in full force and effect and a binding obligation of the parties, (b) this Agreement has not been amended or modified or, if so amended or modified, identifying the amendments or modifications and (c) the requesting party is not in default in the performance of its obligations under this Agreement, or if in default, to describe therein the nature and extent of any such defaults. Failure to provide such certificate, or provide written explanation of why it will not do so within thirty (30) days, may, at the option of the requesting party, be deemed a default hereunder.

Attachment: Density Bonus Housing Agreement [Revision 4] (4034 : Courtyards at Cottonwood Density Bonus Agreement)

SECTION 23. COUNTERPARTS. This Agreement may be executed in several counterparts, each of which shall be an original and all of which shall constitute one and the same document.

SECTION 24. EXHIBITS. This Agreement includes the following exhibits, each of which is attached hereto and incorporated herein by this reference:

- Exhibit "A": Legal Description of the Property
- Exhibit "B" Tenant Income Verification Form

**THIS SPACE IS LEFT BLANK INTENTIONALLY**

Attachment: Density Bonus Housing Agreement [Revision 4] (4034 : Courtyards at Cottonwood Density Bonus Agreement)

IN WITNESS WHEREOF, the Parties hereto have caused this Agreement to be duly executed as of the day and year first written above.


Developer:

**Courtyards at Cottonwood, L.P.,  
a California Limited Partnership**

**By: RBD Cottonwood, LLC**  
a California limited liability company

Its: Administrative General Partner

By: Rancho Belago Developers, Inc.  
a California corporation, its sole  
member and manager

By:   
Name: James M. Jernigan

Its: President

By: KDI Cottonwood, LLC, a California  
limited liability company, its Managing  
General Partner

By: Kingdom Development, Inc., a  
California nonprofit public benefit  
corporation, its sole member and  
manager

By:   
Name: William Leach

Its: President

CITY

THE CITY OF MORENO VALLEY

By: \_\_\_\_\_

Name: \_\_\_\_\_

Its: \_\_\_\_\_

Attachment: Density Bonus Housing Agreement [Revision 4] (4034 : Courtyards at Cottonwood Density Bonus Agreement)



CALIFORNIA ALL-PURPOSE ACKNOWLEDGMENT

CIVIL CODE § 1189

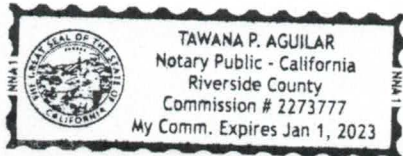
A notary public or other officer completing this certificate verifies only the identity of the individual who signed the document to which this certificate is attached, and not the truthfulness, accuracy, or validity of that document.

State of California }
County of Riverside }

On May 24, 2020 before me, Tawana P. Aguilar, notary public,
Date Here Insert Name and Title of the Officer

personally appeared James M. Jernigan
Name(s) of Signer(s)

who proved to me on the basis of satisfactory evidence to be the person(s) whose name(s) is/are subscribed to the within instrument and acknowledged to me that he/she/they executed the same in his/her/their authorized capacity(ies), and that by his/her/their signature(s) on the instrument the person(s), or the entity upon behalf of which the person(s) acted, executed the instrument.



I certify under PENALTY OF PERJURY under the laws of the State of California that the foregoing paragraph is true and correct.

WITNESS my hand and official seal.

Signature [Handwritten Signature]
Signature of Notary Public

Place Notary Seal and/or Stamp Above

OPTIONAL

Completing this information can deter alteration of the document or fraudulent reattachment of this form to an unintended document.

Description of Attached Document

Title or Type of Document: City of Moreno Valley Housing Density Bonus Agreement

Document Date: Number of Pages:

Signer(s) Other Than Named Above:

Capacity(ies) Claimed by Signer(s)

Signer's Name: Signer's Name:
Corporate Officer - Title(s):
Partner - Limited General
Individual Attorney in Fact
Trustee Guardian of Conservator
Other:
Signer is Representing:

Attachment: Density Bonus Housing Agreement [Revision 4] (4034 : Courtyards at Cottonwood Density Bonus Agreement)

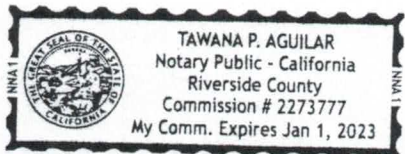
CALIFORNIA ALL-PURPOSE ACKNOWLEDGMENT

CIVIL CODE § 1189

A notary public or other officer completing this certificate verifies only the identity of the individual who signed the document to which this certificate is attached, and not the truthfulness, accuracy, or validity of that document.

State of California }
County of Riverside }
On May 26, 2020 before me, Tawana P. Aguilar, notary public
Date Here Insert Name and Title of the Officer
personally appeared William Leach
Name(s) of Signer(s)

who proved to me on the basis of satisfactory evidence to be the person(s) whose name(s) is/are subscribed to the within instrument and acknowledged to me that he/she/they executed the same in his/her/their authorized capacity(ies), and that by his/her/their signature(s) on the instrument the person(s), or the entity upon behalf of which the person(s) acted, executed the instrument.



I certify under PENALTY OF PERJURY under the laws of the State of California that the foregoing paragraph is true and correct.
WITNESS my hand and official seal.

Signature [Handwritten Signature]
Signature of Notary Public

Place Notary Seal and/or Stamp Above

OPTIONAL

Completing this information can deter alteration of the document or fraudulent reattachment of this form to an unintended document.
Description of Attached Document
Title or Type of Document: City of Moreno Valley Housing Density Bonus Agreement
Document Date: Number of Pages:
Signer(s) Other Than Named Above:
Capacity(ies) Claimed by Signer(s)
Signer's Name: Signer's Name:
[ ] Corporate Officer - Title(s): [ ] Corporate Officer - Title(s):
[ ] Partner - [ ] Limited [ ] General [ ] Partner - [ ] Limited [ ] General
[ ] Individual [ ] Attorney in Fact [ ] Individual [ ] Attorney in Fact
[ ] Trustee [ ] Guardian of Conservator [ ] Trustee [ ] Guardian of Conservator
[ ] Other: [ ] Other:
Signer is Representing: Signer is Representing:

Attachment: Density Bonus Housing Agreement [Revision 4] (4034 : Courtyards at Cottonwood Density Bonus Agreement)



**Exhibit "A"**  
**Legal Description of the Property**

**PARCEL B**

THOSE PORTIONS OF PARCELS 1, 2, 3, AND 4, AND LOT "C" OF PARCEL MAP NO. 8073, IN THE CITY OF MORENO VALLEY, AS RECORDED IN PARCEL MAP BOOK 30, PAGE 20, RECORDS OF RIVERSIDE COUNTY, STATE OF CALIFORNIA, LYING WITHIN SECTION 7, TOWNSHIP 3 SOUTH, RANGE 3 WEST, SAN BERNARDINO MERIDIAN, DESCRIBED AS FOLLOWS:

COMMENCING AT THE NORTHEAST CORNER OF SAID PARCEL MAP;

THENCE SOUTH 00°00'00" EAST ALONG THE EAST LINE OF SAID PARCEL MAP, A DISTANCE OF 117.50 FEET TO A POINT BEING 25.00 FEET, MEASURED ALONG SAID EAST LINE, FROM THE CENTERLINE OF SAID LOT C, TO THE BEGINNING OF A NON-TANGENT CURVE, CONCAVE TO THE NORTH, HAVING A RADIUS OF 100.00 FEET, WITH A RADIAL BEARING OF NORTH 00°00'00" WEST, SAID POINT BEING THE **TRUE POINT OF BEGINNING**:

THENCE WESTERLY ALONG THE ARC OF SAID CURVE, THROUGH A CENTRAL ANGLE OF 16°23'22", A DISTANCE OF 28.60 FEET;

THENCE NORTH 73°36'38" WEST, A DISTANCE OF 50.00 FEET TO THE BEGINNING OF A TANGENT CURVE, CONCAVE TO THE SOUTHEAST AND HAVING A RADIUS OF 45.00 FEET;

THENCE WESTERLY ALONG THE ARC OF SAID CURVE, THROUGH A CENTRAL ANGLE OF 83°27'37", A DISTANCE OF 65.55 FEET;

THENCE NORTH 89°59'10" WEST, A DISTANCE OF 449.76 FEET, TO THE INTERSECTION WITH THE SOUTHERLY PROLONGATION OF THAT CERTAIN COURSE OF PARCEL 1 OF SAID PARCEL MAP, WHOSE COURSE BEARS NORTH 00°00'30" WEST, WITH A DISTANCE OF 100.00 FEET;

THENCE NORTHERLY ALONG SAID PROLONGATION NORTH 00°00'30" WEST, A DISTANCE OF 25.00 FEET, TO THE SOUTHERLY TERMINUS OF SAID CERTAIN COURSE;

THENCE NORTH 89°59'10" WEST ALONG THAT CERTAIN COURSE OF PARCEL 1 OF SAID PARCEL MAP, WHOSE COURSE BEARS NORTH 89°59'10" WEST, WITH A DISTANCE OF 50.00 FEET, A DISTANCE OF 36.00 FEET, TO A NORTHWEST CORNER OF SAID PARCEL 1 THAT LIES 44.00 FEET EAST OF THE CENTERLINE OF INDIAN ST. AS SHOWN ON SAID PARCEL MAP;

THENCE SOUTH 0°00'30" EAST ALONG THE WEST LINE OF SAID PARCEL 1, A DISTANCE OF 493.09 FEET TO A SOUTHWEST CORNER OF SAID PARCEL MAP;

**Exhibit "B"**  
**Tenant Income Verification Form**

Attachment: Density Bonus Housing Agreement [Revision 4] (4034 : Courtyards at Cottonwood Density Bonus Agreement)



**INCOME VERIFICATION**  
(for employed persons)

The undersigned employee has applied for a rental unit located in a density bonus housing project in the City of Moreno Valley, California. Every income statement of a prospective Lower Income tenant must be strictly verified. Please indicate below the employee's current annual income from wages, overtime, bonuses, commissions, and any other form of compensation received on a regular basis.

Annual Wages \_\_\_\_\_

Overtime \_\_\_\_\_

Bonuses \_\_\_\_\_

Commissions \_\_\_\_\_

Total current income \_\_\_\_\_

I hereby certify that the statements above are true and complete to the best of my knowledge.

\_\_\_\_\_  
Signature

\_\_\_\_\_  
Date

\_\_\_\_\_  
Title

I hereby grant you permission to disclose my income to \_\_\_\_\_. In order that they may determine my income eligibility for rental of an Affordable Unit located in the Project that is subject to Resolution No. \_\_\_\_\_ in the City of Moreno Valley.

\_\_\_\_\_  
Signature

\_\_\_\_\_  
Date

Attachment: Density Bonus Housing Agreement [Revision 4] (4034 : Courtyards at Cottonwood Density Bonus Agreement)



## Report to City Council

---

**TO:** Mayor and City Council

**FROM:** Abdul Ahmad, Fire Chief

**AGENDA DATE:** June 2, 2020

**TITLE:** PUBLIC HEARING FOR DELINQUENT NUISANCE ABATEMENT (RESO. NO. 2020-XX)

---

### **RECOMMENDED ACTION**

#### **Recommendations:**

1. Conduct a public hearing and accept public testimony on delinquent nuisance abatement account.
2. Adopt Resolution No. 2020-XX A Resolution of the City Council of the City of Moreno Valley, California, Confirming Statements of Costs against Real Property located in the City of Moreno Valley, for Abatements of Public Nuisances and Direction that Said Statement of Costs Constitute a Lien upon Said Properties.
3. Approve placing the submitted Property Assessment List of delinquent nuisance abatement accounts on the Fiscal Year (FY) 2020/2021 Riverside County property tax roll for collection.
4. Direct the City Clerk to file with the Riverside County Tax Assessor's office a certified copy of Resolution No. 2020-XX and the Property Assessment List as required by Section 6.04.120 of the City of Moreno Valley Municipal Code.

### **SUMMARY**

In 2019, the Fire Prevention Division performed public nuisance abatements to remove hazardous and other nuisance conditions from vacant parcels in the City. After having been served with a "Notice to Abate" and given a reasonable time for compliance, the property owners failed to voluntarily abate the conditions.

Recognizing the financial hardship caused by the coronavirus crisis, as part of prior actions by the City's Disaster Council, the City has suspended penalties and interest on late payment fees and fines incurred since March 18, 2020. In order to be consistent with Council direction, although these unpaid Property Assessments occurred in both 2019 and 2020, the current crisis has created financial hardships for many, which means it may still be difficult to pay any outstanding bills. The action proposed will allow the City Council to defer 50% of the payment amounts until December 10, 2020, and the remaining 50% until April 10, 2021, by placing these delinquent charges on the FY 2020/2021 County of Riverside property tax roll for collection. The proposed assessment only affects property owners with associated delinquent Property Assessments, not the general citizens or taxpayers of the City.

This report recommends that the City Council convene a public hearing to consider staff recommendations to adopt the proposed Resolution of the City of Moreno Valley, confirming assessments on certain real properties and approve placing the submitted Property Assessment List of delinquent nuisance abatement accounts on the Fiscal Year 2020/2021 Riverside County property tax roll for collection.

## **DISCUSSION**

In February of each year, the Fire Prevention Division sends each vacant parcel owner as identified by the last equalized assessment roll, a Notice to Abate. This letter states that all weeds, dry vegetation, rubble, junk, trash, debris, objects, discarded auto bodies, parts and other waste matter upon the premises is a public nuisance and must be abated per Moreno Valley Municipal Code 6.04 by April 1<sup>st</sup>.

All vacant parcels in Moreno Valley are inspected on or after April 1<sup>st</sup> to determine if the property owner voluntarily complied with the Notice to Abate mailed in February. Shortly after inspection, non-compliant property owners receive a Notice of Violation and up to 10 days to comply with the necessary abatement. After the second reinspection, should the vacant parcel still require the removal of weeds, dry vegetation, rubble, junk, trash, debris, objects, discarded auto bodies, parts and other waste matter, a Final Notice of Violation is mailed to the property owner allowing a final seven days to become compliant before the Fire Prevention Division proceeds with the abatement process.

Once the period of time has passed as identified in the final notice, per Municipal Code 6.04, the property is scheduled for abatement by City contractor. This section of the municipal code also allows for recovery of all costs associated with said abatements.

The Property Assessment List for general nuisance and weed abatements is hereby submitted for review and consideration by the City Council. A statement of costs was mailed to the legal owner of record for each property requiring abatement action. The source of property owner information was obtained through the Riverside County Tax Assessors Office as of February 2<sup>nd</sup>. A summary of each abatement is included in the statement of costs, along with the owner's name(s), property description, and the cost for the abatement action. A copy of the statement of costs shall remain on file in the Fire Prevention Bureau.

The Property Assessment List is a current listing of unpaid abatement costs incurred during 2019. Costs approved by the attached City Council Resolution will result in a special assessment levied on the FY 2020/2021 tax bill if not paid directly to the City by July 1, 2020. The Notices of Special Assessment will be recorded at the Riverside County Recorder's Office following approval by the City Council.

### **ALTERNATIVES**

1. Approve and authorize the recommended action as presented in this staff report. *Staff recommends this alternative as it will facilitate cost recovery for those costs incurred by the City for the abatement of public nuisance and hazard reduction work performed as outlined in the attached Property Assessment List.*
2. Do not approve and authorize the recommended actions as presented in this staff report. *Staff does not recommend this alternative as it will result in the cost for contract abatement work to be absorbed by the General Fund for all costs that remain unpaid by the property owners.*
3. Open the Public Hearing and continue it to a future City Council meeting. If Council chooses this option, this may result in missed deadlines related to the FY 2020/21 property tax roll.
4. Do not conduct the Public Hearing at this time but reschedule it for a future regular City Council meeting date. Staff does not recommend this alternative, as it may result in missed deadlines for Property Assessment List delinquencies on the FY 2020/21 property tax roll. Failure to assess Property Assessment List delinquencies on the annual property tax roll will result in the cost for contract abatement work to be covered by the City.

### **FISCAL IMPACT**

Adoption of the resolution would facilitate cost recovery of \$153,889.30 for those costs incurred by the City for public nuisance and hazard reduction work performed as outlined in the Property Assessment List included as Exhibit A to the attached resolution.

The Property Assessment List, as approved by City Council, is subject to amendment as necessary to reflect any payments subsequently received from property owners. Costs not paid in full by July 1, 2020, will be processed as special assessments and cost recovery will occur through the payment of taxes. The Statement of Costs and Notices of Special Assessment for each property shall remain on file in the Fire Prevention Bureau. If payment, or partial payment, is received from property owners, Exhibit A will be revised as appropriate.

### **NOTIFICATION**

Moreno Valley Municipal Code Section 6.04.060 – Notification of Nuisance provides that written notice of nuisance conditions **may** be given to property owners in the following

manner:

By regular mail addressed to the owner or person in charge and control of the property; at the address shown on the last available equalized assessment roll of the County of Riverside; or as otherwise known, by posting a "Notice to Abate" on the property where the nuisance condition(s) exists thereby allowing ten days to comply.

Notification of weed abatement conditions was specifically met by:

1. Mailing a "Notice to Abate" to property owners by regular mail.
2. Mailing a "Notice of Violation" to property owners by regular mail.

Furthermore, the Fire Prevention Division mailed a Statement of Cost to each property owner in April 2020 indicating the amount owed for the nuisance abatement services performed by the City as well as the date of the City Council meeting at which this Public Hearing would occur. If approved, an official list of the delinquent accounts will be submitted to Special Districts, which indicates the total amount that can be placed on the property tax roll for FY 2020/2021.

**CITY COUNCIL GOALS**

None

**CITY COUNCIL STRATEGIC PRIORITIES**

1. Economic Development
2. Public Safety
3. Library
4. Infrastructure
5. Beautification, Community Engagement, and Quality of Life
6. Youth Programs

**ATTACHMENTS**

1. Resolution - FY2020 2021
2. 2019 Hazard Abatement PAL Log

**APPROVALS**

Budget Officer Approval	<u>✓ Approved</u>	5/21/20 4:56 PM
City Attorney Approval	<u>✓ Approved</u>	5/28/20 1:43 PM
City Manager Approval	<u>✓ Approved</u>	5/28/20 2:13 PM

## RESOLUTION NO. 2020 -\_\_

A RESOLUTION OF THE CITY COUNCIL OF THE CITY OF MORENO VALLEY, CALIFORNIA, CONFIRMING STATEMENTS OF COSTS AGAINST REAL PROPERTY LOCATED IN THE CITY OF MORENO VALLEY, FOR ABATEMENTS OF PUBLIC NUISANCES AND DIRECTION THAT SAID STATEMENTS OF COSTS CONSTITUTE A LIEN UPON SAID PROPERTIES

WHEREAS, pursuant to the provisions of the City of Moreno Valley Municipal Code Chapter 6.04, the City of Moreno Valley, State of California, in order to protect and preserve the public health, safety and general welfare, has conducted and completed the abatement of certain public nuisances on real properties located within the City of Moreno Valley, State of California, which were not abated by the property owners upon reasonable notice by the City; and

WHEREAS, all of the procedural steps have been complied with by the City in accordance with the requirements of City of Moreno Valley Municipal Code Chapter 6.04; and

WHEREAS, in compliance with the provisions of the City of Moreno Valley Municipal Code Section 6.04.120, Statements of Costs and notices of this hearing have been served on the property owners and/or other responsible parties; and

WHEREAS, having received and considered said Statements of Costs and having conducted the required hearing for protests and objections by those property owners.

NOW, THEREFORE, THE CITY COUNCIL OF THE CITY OF MORENO VALLEY, CALIFORNIA, DOES HEREBY RESOLVE AS FOLLOWS:

1. That the Statements of Costs, Notice of City Council Meeting, and Notices of Special Assessments, copies of which are on file with the Fire Prevention Division, and incorporated herein by this reference, are confirmed.
2. That the Property Assessment List and respective amounts of costs contained therein, attached hereto as Exhibit A and incorporated by this reference, is also confirmed.
3. That the Notices of Special Assessments shall be recorded with the Riverside County Recorder's Office and copies transmitted to the Assessor and Tax Collector of the County of Riverside and after recordation shall constitute special assessments against the property to which they relate, and shall constitute liens on the property in the amount of the assessment to be added to the tax bill next levied against the property.

APPROVED AND ADOPTED this 2<sup>nd</sup> day of June, 2020.

\_\_\_\_\_  
Mayor of the City of Moreno Valley

ATTEST:

\_\_\_\_\_  
City Clerk

APPROVED AS TO FORM:

\_\_\_\_\_  
City Attorney

Resolution No. 2020 - 2  
Date Adopted: June 2, 2020

Attachment: Resolution - FY2020 2021 (4005 : PUBLIC HEARING FOR DELINQUENT NUISANCE ABATEMENT (RESO. NO. 2020-XX))



**RESOLUTION JURAT**

STATE OF CALIFORNIA )

COUNTY OF RIVERSIDE ) ss.

CITY OF MORENO VALLEY )

I, \_\_\_\_\_, City Clerk of the City of Moreno Valley, California, do hereby certify that Resolution No. 2020-\_\_ was duly and regularly adopted by the City Council of the City of Moreno Valley at a regular meeting thereof held on the 2<sup>nd</sup> day of June, 2020 by the following vote:

AYES:

NOES:

ABSENT:

ABSTAIN:

(Council Members, Mayor Pro Tem and Mayor)

\_\_\_\_\_  
CITY CLERK

(SEAL)

3  
Resolution No. 2020 -\_\_  
Date Adopted: June 2, 2020

Attachment: Resolution - FY2020 2021 (4005 : PUBLIC HEARING FOR DELINQUENT NUISANCE ABATEMENT (RESO. NO. 2020-XX))



**Property Abatement List (PAL)  
FY 20/21 Tax Year  
Between 04/01/2019 and 12/31/2019**

Parcel /Record #	Owner	Address	Summary of Work	Abatement Date	Contractor Fees	Inspection Fees	Special Districts Fees	Admin Fees	Total Due
256150001 FHA19-0022	SHIZAO	NINGBO CITY	256150001 Hazard Abatement	07/21/2019	\$ 2,725.00	\$ 150.00	\$ 16.00	\$ 240.00	\$ 3,131.00
256211001 FHA19-1317	CRESTMO		256211001 Hazard Abatement	07/19/2019	\$ 296.50	\$ 150.00	\$ 16.00	\$ 240.00	\$ 702.50
259240062 FHA19-1072	JW	1801 AVE OF STARS NO	259240062 Hazard Abatement	07/22/2019	\$ 1,133.00	\$ 150.00	\$ 16.00	\$ 240.00	\$ 1,539.00
259240090 FHA19-1260	JW	1801 AVE OF STARS NO	259240090 Hazard Abatement	07/23/2019	\$ 2,125.00	\$ 150.00	\$ 16.00	\$ 240.00	\$ 2,531.00
260074011 FHA19-0077	SUNNYME	23600 SUNNYMEAD	260074011 Hazard Abatement	07/18/2019	\$ 919.00	\$ 150.00	\$ 16.00	\$ 240.00	\$ 1,325.00
263111013 FHA19-1082	DENNIS	P O BOX 949	263111013 Hazard Abatement	07/22/2019	\$ 283.75	\$ 150.00	\$ 16.00	\$ 240.00	\$ 689.75
263111026 FHA19-1630	SAUNDRA	3340 DEL SOL BLVD	263111026 Hazard Abatement	07/22/2019	\$ 420.73	\$ 150.00	\$ 16.00	\$ 240.00	\$ 826.73
263113004 FHA19-1628	PAMELA	30576 MIRANDELA LN	263113004 Hazard Abatement	06/26/2019	\$ 318.00	\$ 150.00	\$ 16.00	\$ 240.00	\$ 724.00
263113008 FHA19-1078	SAUNDRA	3340 DEL SOL BLVD	263113008 Hazard Abatement	06/26/2019	\$ 455.00	\$ 150.00	\$ 16.00	\$ 240.00	\$ 861.00
263132014 FHA19-0093	SANJAY	P O BOX 4527	263132014 Hazard Abatement	07/22/2019	\$ 306.01	\$ 150.00	\$ 16.00	\$ 240.00	\$ 712.01
263132016 FHA19-1083	PATRICIA	659 N TREMONT ST	263132016 Hazard Abatement	07/24/2019	\$ 1,274.00	\$ 150.00	\$ 16.00	\$ 240.00	\$ 1,680.00
263132033 FHA19-0088	APOLLO III	2661 PUMMELO CT	263132033 Hazard Abatement	07/22/2019	\$ 179.00	\$ 150.00	\$ 16.00	\$ 240.00	\$ 585.00

**Attachment: 2019 Hazard Abatement PAL Log (4005 : PUBLIC HEARING FOR DELINQUENT NUISANCE**

263150005 FHA19-0099	CHANG	20050 WASHINGTON	263150005 Hazard Abatement	08/16/2019	\$	368.60	\$	150.00	\$	16.00	\$	240.00	\$	774.60
263160002 FHA19-0100	SLCW INV	29217 LAKEVIEW LN	263160002 Hazard Abatement	07/24/2019	\$	452.00	\$	150.00	\$	16.00	\$	240.00	\$	858.00
263160008 FHA19-0097	SLCW INV	29217 LAKEVIEW LN	263160008 Hazard Abatement	07/30/2019	\$	6,665.87	\$	150.00	\$	16.00	\$	240.00	\$	7,071.87
263160018 FHA19-0116	BARBARA	P O BOX 98	263160018 Hazard Abatement	07/19/2019	\$	377.53	\$	150.00	\$	16.00	\$	240.00	\$	783.53
263170003 FHA19-0094	HUANG	1905 ISABEL ST	263170003 Hazard Abatement	07/19/2019	\$	952.61	\$	150.00	\$	16.00	\$	240.00	\$	1,358.61
263190036 FHA19-1088	YOK HSU	20050 WASHINGTON NO	263190036 Hazard Abatement	07/02/2019	\$	835.50	\$	150.00	\$	16.00	\$	240.00	\$	1,241.50
263210055 FHA19-1014	OSCAR	P O BOX 10180	263210055 Hazard Abatement	07/24/2019	\$	1,097.50	\$	150.00	\$	16.00	\$	240.00	\$	1,503.50
263220011 FHA19-0121	MONTHER	10241 INDIANA AVE	263220011 Hazard Abatement	6/26/2019	\$	177.00	\$	150.00	\$	16.00	\$	240.00	\$	583.00
263220016 FHA19-1060	MONTHER	10241 INDIANA AVE	263220016 Hazard Abatement	06/26/2019	\$	179.00	\$	150.00	\$	16.00	\$	240.00	\$	585.00
263220018 FHA19-1064	MONTHER	10241 INDIANA AVE	263220018 Hazard Abatement	06/26/2019	\$	936.00	\$	150.00	\$	16.00	\$	240.00	\$	1,342.00
263220025 FHA19-0122	MONTHER	10241 INDIANA AVE	263220025 Hazard Abatement	07/19/2019	\$	1,626.61	\$	150.00	\$	16.00	\$	240.00	\$	2,032.61
264110028 FHA19-1297	BERNARD	1844 S MONTEREY ST	264110028 Hazard Abatement	07/22/2019	\$	274.00	\$	150.00	\$	16.00	\$	240.00	\$	407.00
264175007 FHA19-0911	VERNA	16209 SUNSET TRL	264175007 Hazard Abatement	07/22/2019	\$	296.50	\$	150.00	\$	16.00	\$	240.00	\$	702.50
264175008 FHA19-0912	EFREN	224 MONUMENT PKWY	264175008 Hazard Abatement	08/16/2019	\$	184.00	\$	150.00	\$	16.00	\$	240.00	\$	590.00

Attachment: 2019 Hazard Abatement PAL Log (4005 : PUBLIC HEARING FOR DELINQUENT NUISANCE

291130002 FHA19-0156	ROBERTO	24318 HEMLOCK AVE	291130002 Hazard Abatement	07/23/2019	\$	179.00	\$	150.00	\$	16.00	\$	240.00	\$
291140001 FHA19-0148	SADIE	5159 HARTWICK ST	291140001 Hazard Abatement	07/24/2019	\$	454.00	\$	150.00	\$	16.00	\$	240.00	\$
291140002 FHA19-0161	KACHOEFF	5159 HARTWICK ST	291140002 Hazard Abatement	07/02/2019	\$	318.00	\$	150.00	\$	16.00	\$	240.00	\$
291192021 FHA19-0171	MITRA	14064 NONA LN	291192021 Hazard Abatement	07/23/2019	\$	322.00	\$	150.00	\$	16.00	\$	240.00	\$
291200001 FHA19-0167	CAI	8933 EMERSON PL	291200001 Hazard Abatement	06/26/2019	\$	340.50	\$	150.00	\$	16.00	\$	240.00	\$
291200036 FHA19-0895	NAJWA	6549 BALZAC CIR	291200036 Hazard Abatement	07/23/2019	\$	361.00	\$	150.00	\$	16.00	\$	240.00	\$
291281006 FHA19-0159	MEHDI	420 GODDARD	291281006 Hazard Abatement	06/29/2019	\$	685.00	\$	150.00	\$	16.00	\$	240.00	\$
292100019 FHA19-1354	JURUPA	3857 BIRCH ST NO 482	292100019 Hazard Abatement	07/02/2019	\$	2,072.25	\$	150.00	\$	16.00	\$	240.00	\$
292191021 FHA19-1217	LUIS	4415 CAMINITO TECERA	292191021 Hazard Abatement	06/27/2019	\$	316.00	\$	150.00	\$	16.00	\$	240.00	\$
292191022 FHA19-1216	LUIS	4415 CAMINITO TECERA	292191022 Hazard Abatement	06/27/2019	\$	455.00	\$	150.00	\$	16.00	\$	240.00	\$
292191023 FHA19-1178	LUIS	4415 CAMINITO TECERA	292191023 Hazard Abatement	07/02/2019	\$	316.00	\$	150.00	\$	16.00	\$	240.00	\$
292241006 FHA19-0145	GAYLE	2920 GRANITE CREEK	292241006 Hazard Abatement	07/02/2019	\$	179.00	\$	150.00	\$	16.00	\$	240.00	\$
292241011 FHA19-1158	KUNZ & CO	10400 OVERLAND RD	292241011 Hazard Abatement	07/02/2019	\$	179.00	\$	150.00	\$	16.00	\$	240.00	\$
292280018 FHA19-1179	VICTORIN	12032 VISTA DE CERR	292280018 Hazard Abatement	07/22/2019	\$	665.08	\$	150.00	\$	16.00	\$	240.00	\$

Attachment: 2019 Hazard Abatement PAL Log (4005 : PUBLIC HEARING FOR DELINQUENT NUISANCE

297100006 FHA19-1210	NOA	8501 WILSHIRE BLV NO	297100006 Hazard Abatement	06/26/2019	\$	1,315.50	\$	150.00	\$	16.00	\$	240.00	\$
297150031 FHA19-0929	R&H	16278 MENAHKA RD	297150031 Hazard Abatement	06/26/2019	\$	985.00	\$	150.00	\$	16.00	\$	240.00	\$
297180006 FHA19-0185	AMEET	P O BOX 77094	297180006 Hazard Abatement	06/27/2019	\$	1,240.00	\$	150.00	\$	16.00	\$	240.00	\$
304190086 FHA19-0953	VIA DEL	40980 COUNTY CTR DR	304190086 Hazard Abatement	07/22/2019	\$	180.00	\$	150.00	\$	16.00	\$	240.00	\$
312260017 FHA19-1344	TDP	25881 VIA FARO	312260017 Hazard Abatement	07/22/2019	\$	417.00	\$	150.00	\$	16.00	\$	240.00	\$
312342013 FHA19-0979	KB HOME	36310 INLAND VALLEY	312342013 Hazard Abatement	07/22/2019	\$	177.00	\$	150.00	\$	16.00	\$	240.00	\$
312351048 FHA19-0998	KB HOME	36310 INLAND VALLEY	312351048 Hazard Abatement	07/22/2019	\$	177.00	\$	150.00	\$	16.00	\$	240.00	\$
316020049 FHA19-1356	MARCH	711 HIGH ST	316020049 Hazard Abatement	06/26/2019	\$	671.00	\$	150.00	\$	16.00	\$	240.00	\$
316020052 FHA19-1357	MARCH	711 HIGH ST	316020052 Hazard Abatement	07/22/2019	\$	1,041.60	\$	150.00	\$	16.00	\$	240.00	\$
316030014 FHA19-0968	UNITED	46 PENINSULA CENTER	316030014 Hazard Abatement	06/26/2019	\$	1,911.00	\$	150.00	\$	16.00	\$	240.00	\$
316110030 FHA19-1369	SUDHIR	12321 MAGNOLIA AVE	316110030 Hazard Abatement	06/26/2019	\$	961.50	\$	150.00	\$	16.00	\$	240.00	\$
422070036 FHA19-0231	LOPEZ	14225 CORPORATE	422070036 Hazard Abatement	07/26/2019	\$	409.00	\$	150.00	\$	16.00	\$	240.00	\$
471290002 FHA19-0520	DELMAR	14100 MOONRIDGE DR	471290002 Hazard Abatement	07/18/2019	\$	1,188.00	\$	150.00	\$	16.00	\$	240.00	\$
471290006 FHA19-0541	DELMAR	14100 MOONRIDGE DR	471290006 Hazard Abatement	07/18/2019	\$	1,321.00	\$	150.00	\$	16.00	\$	240.00	\$
471300023	DON	24821 COUNTRY RD	471300023 Hazard Abatement	07/24/2019	\$	454.00	\$	150.00	\$	16.00	\$		

**F.1.b**

**Attachment: 2019 Hazard Abatement PAL Log (4005 : PUBLIC HEARING FOR DELINQUENT NUISANCE**

**Packet Pg. 205**

473150011 FHA19-0246	CALIFORNI	1000 DOVE ST STE 300	473150011 Hazard Abatement	07/24/2019	\$	412.00	\$	150.00	\$	16.00	\$	240.00	\$	818.00
473150012 FHA19-0512	CALIFORNI	1000 DOVE ST STE 300	473150012 Hazard Abatement	07/25/2019	\$	181.00	\$	150.00	\$	16.00	\$	240.00	\$	587.00
473150013 FHA19-0514	CALIFORNI	1000 DOVE ST STE 300	473150013 Hazard Abatement	07/25/2019	\$	179.00	\$	150.00	\$	16.00	\$	240.00	\$	585.00
473150014 FHA19-0513	CALIFORNI	1000 DOVE ST STE 300	473150014 Hazard Abatement	07/25/2019	\$	544.00	\$	150.00	\$	16.00	\$	240.00	\$	950.00
473150015 FHA19-0508	CALIFORNI	1000 DOVE ST STE 300	473150015 Hazard Abatement	07/24/2019	\$	568.50	\$	150.00	\$	16.00	\$	240.00	\$	974.50
473150016 FHA19-0531	CALIFORNI	1000 DOVE ST STE 300	473150016 Hazard Abatement	07/24/2019	\$	274.00	\$	150.00	\$	16.00	\$	240.00	\$	680.00
473150025 FHA19-0500	CALIFORNI	1000 DOVE ST STE 300	473150025 Hazard Abatement	07/24/2019	\$	273.00	\$	150.00	\$	16.00	\$	240.00	\$	679.00
473150052 FHA19-0506	SHIZAO	NINGBO ZHEJIANG	473150052 Hazard Abatement	07/03/2019	\$	1,495.00	\$	150.00	\$	16.00	\$	240.00	\$	1,901.00
473171036 FHA19-0240	AHD	29848 LIVE OAK	473171036 Hazard Abatement	07/25/2019	\$	181.00	\$	150.00	\$	16.00	\$	240.00	\$	587.00
473174002 FHA19-0509	MARCELLO	25164 ATWOOD AVE	473174002 Hazard Abatement	07/25/2019	\$	179.00	\$	150.00	\$	16.00	\$	240.00	\$	585.00
473174007 FHA19-0518	MARCELO	25164 ATWOOD AVE	473174007 Hazard Abatement	07/26/2019	\$	179.00	\$	150.00	\$	16.00	\$	240.00	\$	585.00
473174008 FHA19-0535	MARCELLO	25164 ATWOOD AVE	473174008 Hazard Abatement	07/26/2019	\$	179.00	\$	150.00	\$	16.00	\$	240.00	\$	585.00
473210005 FHA19-0504	ALMA	4504 WOODMAR DR	473210005 Hazard Abatement	07/01/2019	\$	1,385.00	\$	150.00	\$	16.00	\$	240.00	\$	1,791.00
473230009 FHA19-0245	INOCENCI	1356 BELLAVISTA DR	473230009 Hazard Abatement	07/25/2019	\$	724.00	\$	150.00	\$	16.00	\$	240.00	\$	1,130.00

Attachment: 2019 Hazard Abatement PAL Log (4005 : PUBLIC HEARING FOR DELINQUENT NUISANCE

473290003 FHA19-0521	GAYLE	28701 KALMIA AVE	473290003 Hazard Abatement	07/26/2019	\$	179.00	\$	150.00	\$	16.00	\$	240.00	\$	585.00
473290015 FHA19-0258	LCTH INV	1000 DOVE ST STE 300	473290015 Hazard Abatement	06/30/2019	\$	683.00	\$	150.00	\$	16.00	\$	240.00	\$	1,089.00
473300008 FHA19-0263	IRONWOO	4205 91ST AVE NE	473300008 Hazard Abatement	07/05/2019	\$	1,065.00	\$	150.00	\$	16.00	\$	240.00	\$	1,471.00
473300009 FHA19-0278	PELICAN	1000 DOVE ST NO 300	473300009 Hazard Abatement	07/03/2019	\$	752.50	\$	150.00	\$	16.00	\$	240.00	\$	1,158.50
473300010 FHA19-0264	USASIA	9580 GARDEN GROVE	473300010 Hazard Abatement	07/29/2019	\$	819.00	\$	150.00	\$	16.00	\$	240.00	\$	1,225.00
474100025 FHA19-0557	PERRIS &	4927 DOREEN AVE	474100025 Hazard Abatement	08/16/2019	\$	278.00	\$	150.00	\$	16.00	\$	240.00	\$	684.00
474271008 FHA19-0295	LI LI	505 LOS ALTOS AVE	474271008 Hazard Abatement	08/15/2019	\$	644.00	\$	150.00	\$	16.00	\$	240.00	\$	1,050.00
474272039 FHA19-0304	YING LU	22955 ESTORIL DR NO 3	474272039 Hazard Abatement	08/19/2019	\$	804.00	\$	150.00	\$	16.00	\$	240.00	\$	1,210.00
474490030 FHA19-0530	KB HOME	36310 Inland Valley Dr	474490030 Hazard Abatement	07/18/2019	\$	688.00	\$	150.00	\$	16.00	\$	240.00	\$	1,094.00
475050040 FHA19-1135	ZECHARIA	1633 GLENWOOD AVE	475050040 Hazard Abatement	08/16/2019	\$	418.00	\$	150.00	\$	16.00	\$	240.00	\$	824.00
475160056 FHA19-0311	CAMPUS	28391 AVD LA MANCHA	475160056 Hazard Abatement	06/27/2019	\$	314.00	\$	150.00	\$	16.00	\$	240.00	\$	720.00
475160065 FHA19-0582	CAMPUS	28391 AVD LA MANCHA	475160065 Hazard Abatement	07/03/2019	\$	1,039.00	\$	150.00	\$	16.00	\$	240.00	\$	1,445.00
475250067 FHA19-1621	RIGHT	1601 N MAIN ST	475250067 Hazard Abatement	07/19/2019	\$	594.00	\$	150.00	\$	16.00	\$	240.00	\$	1,000.00
478175002 FHA19-0605	BERENICE	14209 PORT ROYAL PL	478175002 Hazard Abatement	06/28/2019	\$	316.00	\$	150.00	\$	16.00	\$	240.00	\$	722.00

Attachment: 2019 Hazard Abatement PAL Log (4005 : PUBLIC HEARING FOR DELINQUENT NUISANCE



478240012 FHA19-0343	SANDEEP	1331 N LINCOLN AVE	478240012 Hazard Abatement	07/04/2019	\$	1,563.00	\$	150.00	\$	16.00	\$	240.00	\$	1,969.00
478240013 FHA19-0348	GRANITE	11370 MORENO BEACH	478240013 Hazard Abatement	07/04/2019	\$	1,559.00	\$	150.00	\$	16.00	\$	240.00	\$	1,965.00
478240014 FHA19-0365	GRANITE	11370 MORENO BEACH	478240014 Hazard Abatement	07/04/2019	\$	1,556.00	\$	150.00	\$	16.00	\$	240.00	\$	1,962.00
478240015 FHA19-0637	GRANITE	11370 MORENO BEACH	478240015 Hazard Abatement	07/04/2019	\$	1,556.00	\$	150.00	\$	16.00	\$	240.00	\$	1,962.00
478240016 FHA19-0366	CACTUS	2025 PIONEER COURT	478240016 Hazard Abatement	07/04/2019	\$	1,559.00	\$	150.00	\$	16.00	\$	240.00	\$	1,965.00
479090019 FHA19-0670	LAVERNE	13075 BIRCHWOOD DR	479090019 Hazard Abatement	07/01/2019	\$	316.00	\$	150.00	\$	16.00	\$	240.00	\$	722.00
479090021 FHA19-0674	ANOOP	4285 GILBERT AVE	479090021 Hazard Abatement	07/01/2019	\$	316.00	\$	150.00	\$	16.00	\$	240.00	\$	722.00
479230011 FHA19-0441	AMERICAN	2600 MICHELSON DR	479230011 Hazard Abatement	07/29/2019	\$	959.00	\$	150.00	\$	16.00	\$	240.00	\$	1,365.00
479230027 FHA19-0438	AMERICAN	2600 MICHELSON DR	479230027 Hazard Abatement	07/29/2019	\$	543.00	\$	150.00	\$	16.00	\$	240.00	\$	949.00
481020013 FHA19-1186	SCNDSC	1949 ARROYO DR	481020013 Hazard Abatement	07/01/2019	\$	981.00	\$	150.00	\$	16.00	\$	240.00	\$	1,387.00
481020017 FHA19-1185	MORENO	3857 BIRCH ST NO 482	481020017 Hazard Abatement	07/01/2019	\$	987.00	\$	150.00	\$	16.00	\$	240.00	\$	1,393.00
481020028 FHA19-1342	MORENO	3857 BIRCH ST NO 482	481020028 Hazard Abatement	07/01/2019	\$	2,488.00	\$	150.00	\$	16.00	\$	240.00	\$	2,894.00
481020029 FHA19-1252	SCNDSC	1949 ARROYO DR	481020029 Hazard Abatement	07/01/2019	\$	981.00	\$	150.00	\$	16.00	\$	240.00	\$	1,387.00
481020035 FHA19-1253	SCNDSC	1949 ARROYO DR	481020035 Hazard Abatement	07/01/2019	\$	981.00	\$	150.00	\$	16.00	\$	240.00	\$	1,387.00

Attachment: 2019 Hazard Abatement PAL Log (4005 : PUBLIC HEARING FOR DELINQUENT NUISANCE

481020038 FHA19-1616	SCNDSC	1949 ARROYO DR	481020038 Hazard Abatement	07/01/2019	\$	981.00	\$	150.00	\$	16.00	\$	240.00	\$
481041028 FHA19-0768	ROUDA	21824 SANTA QUIN DR	481041028 Hazard Abatement	07/01/2019	\$	419.00	\$	150.00	\$	16.00	\$	240.00	\$
481090023 FHA19-0769	MORENO	3857 BIRCH ST NO 482	481090023 Hazard Abatement	07/01/2019	\$	181.00	\$	150.00	\$	16.00	\$	240.00	\$
481090029 FHA19-0443	MORENO	3857 BIRCH ST NO 482	481090029 Hazard Abatement	07/01/2019	\$	1,271.50	\$	150.00	\$	16.00	\$	240.00	\$
481101016 FHA19-0467	TRI	2655 VISTA DE	481101016 Hazard Abatement	08/16/2019	\$	787.00	\$	150.00	\$	16.00	\$	240.00	\$
481120004 FHA19-0771	MOVAL	1512 LAUREL RD	481120004 Hazard Abatement	08/15/2019	\$	506.21	\$	150.00	\$	16.00	\$	240.00	\$
481120020 FHA19-0779	JIAN LIU	17 E LEROY AVE	481120020 Hazard Abatement	07/26/2019	\$	572.50	\$	150.00	\$	16.00	\$	240.00	\$
481120021 FHA19-0784	JIAN LIU	17 E LEROY AVE	481120021 Hazard Abatement	07/26/2019	\$	361.00	\$	150.00	\$	16.00	\$	240.00	\$
481171046 FHA19-1227	BYLES &	P O BOX 77372	481171046 Hazard Abatement	07/22/2019	\$	179.00	\$	150.00	\$	16.00	\$	240.00	\$
481230052 FHA19-0899	SURESH	1494 W 25TH ST	481230052 Hazard Abatement	07/23/2019	\$	389.21	\$	150.00	\$	16.00	\$	240.00	\$
481230053 FHA19-0901	SURESH	1494 W 25TH ST	481230053 Hazard Abatement	07/23/2019	\$	318.00	\$	150.00	\$	16.00	\$	240.00	\$
481230054 FHA19-0900	SURESH	1494 W 25TH ST	481230054 Hazard Abatement	07/23/2019	\$	318.00	\$	150.00	\$	16.00	\$	240.00	\$
481230055 FHA19-0902	SURESH	1494 W 25TH ST	481230055 Hazard Abatement	07/23/2019	\$	465.00	\$	150.00	\$	16.00	\$	240.00	\$
481240001 FHA19-0461	HEINLEIN	8788 PIGEON PASS RD	481240001 Hazard Abatement	06/27/2019	\$	365.00	\$	150.00	\$	16.00	\$	240.00	\$

Attachment: 2019 Hazard Abatement PAL Log (4005 : PUBLIC HEARING FOR DELINQUENT NUISANCE

481270039 FHA19-0472	PARK	1461 WOODVALE LN	481270039 Hazard Abatement	08/19/2019	\$	523.01	\$	150.00	\$	16.00	\$	240.00	\$
481270059 FHA19-0490	PARK	1461 WOODVALE LN	481270059 Hazard Abatement	08/19/2019	\$	69.43	\$	150.00	\$	16.00	\$	240.00	\$
482060041 FHA19-0806	HARNETHI	14280 PALMEA DR	482060041 Hazard Abatement	07/01/2019	\$	318.00	\$	150.00	\$	16.00	\$	240.00	\$
482080024 FHA19-0804	MARCELO	25164 ATWOOD AVE	482080024 Hazard Abatement	07/22/2019	\$	179.00	\$	150.00	\$	16.00	\$	240.00	\$
484030013 FHA19-0558	AMERICAN	20855 GOLDEN	484030013 Hazard Abatement	06/28/2019	\$	674.00	\$	150.00	\$	16.00	\$	240.00	\$
484030026 FHA19-1362	AMERICAN	20855 GOLDEN	484030026 Hazard Abatement	06/28/2019	\$	984.00	\$	150.00	\$	16.00	\$	240.00	\$
486240002 FHA19-0824	EQUITABL	32707 SEA ISLAND DR	486240002 Hazard Abatement	06/28/2019	\$	296.50	\$	150.00	\$	16.00	\$	240.00	\$
486270008 FHA19-0839	ERIC	239 BRANNAN ST NO 8J	486270008 Hazard Abatement	06/28/2019	\$	274.00	\$	150.00	\$	16.00	\$	240.00	\$
486280002 FHA19-0995	JO COSTA	1957 PORT ALBANS PL	486280002 Hazard Abatement	07/03/2019	\$	683.00	\$	150.00	\$	16.00	\$	240.00	\$
486280004 FHA19-0990	JO COSTA	1957 PORT ALBANS PL	486280004 Hazard Abatement	07/03/2019	\$	683.00	\$	150.00	\$	16.00	\$	240.00	\$
486280011 FHA19-0996	KONSTANT	1520 MARINE AVE	486280011 Hazard Abatement	06/28/2019	\$	409.00	\$	150.00	\$	16.00	\$	240.00	\$
486280012 FHA19-0986	NG	270 KNOLL RD	486280012 Hazard Abatement	06/28/2019	\$	409.00	\$	150.00	\$	16.00	\$	240.00	\$
486280013 FHA19-0997	NG	270 KNOLL RD	486280013 Hazard Abatement	06/28/2019	\$	409.00	\$	150.00	\$	16.00	\$	240.00	\$
486290029 FHA19-1054	AKMAKJIA	2225 DA VINCI DR	486290029 Hazard Abatement	06/28/2019	\$	1,339.00	\$	150.00	\$	16.00	\$	240.00	\$

**F.1.b**

**Attachment: 2019 Hazard Abatement PAL Log (4005 : PUBLIC HEARING FOR DELINQUENT NUISANCE**

486290036 FHA19-1275	GALAXY	1204 VIA ZUMAYA	486290036 Hazard Abatement	06/30/2019	\$	179.00	\$	150.00	\$	16.00	\$	240.00	\$	
486290037 FHA19-1274	GALAXY	1204 VIA ZUMAYA	486290037 Hazard Abatement	06/30/2019	\$	1,859.00	\$	150.00	\$	16.00	\$	240.00	\$	2,265.00
487060006 FHA19-0877	ROSSER	3884 MEGGINSON LN	487060006 Hazard Abatement	08/16/2019	\$	253.50	\$	150.00	\$	16.00	\$	240.00	\$	659.50
487150001 FHA19-0874	MICHAEL	11606 VALLEY FORGE	487150001 Hazard Abatement	08/15/2019	\$	231.00	\$	150.00	\$	16.00	\$	240.00	\$	637.00
487250005 FHA19-1161	MARION	10060 WHITEWATER RD	487250005 Hazard Abatement	6/30/2019	\$	179.00	\$	150.00	\$	16.00	\$	240.00	\$	585.00
487250011 FHA19-1138	PELICAN	1000 DOVE ST NO 100	487250011 Hazard Abatement	06/29/2019	\$	638.00	\$	150.00	\$	16.00	\$	240.00	\$	1,044.00
487370015 FHA19-1065	PARK	1461 WOODVALE LN	487370015 Hazard Abatement	07/01/2019	\$	681.00	\$	150.00	\$	16.00	\$	240.00	\$	1,087.00
487470025 FHA19-0925	WINCO	P O BOX 5756	487470025 Hazard Abatement	07/30/2019	\$	1,316.00	\$	150.00	\$	16.00	\$	240.00	\$	1,722.00
487470033 FHA19-1363	PAUL LAI	512 PUUIKENA DR	487470033 Hazard Abatement	06/29/2019	\$	181.00	\$	150.00	\$	16.00	\$	240.00	\$	587.00
488080011 FHA19-0708	LCTH INV	1000 DOVE ST NO 100	488080011 Hazard Abatement	08/15/2019	\$	682.00	\$	150.00	\$	16.00	\$	240.00	\$	1,088.00
488260002 FHA19-0867	ROMAN	1201 E HIGHLAND AVE	488260002 Hazard Abatement	07/26/2019	\$	179.00	\$	150.00	\$	16.00	\$	240.00	\$	585.00
488260028 FHA19-1110	DOLORES	4280 LEISURE LN	488260028 Hazard Abatement	08/16/2019	\$	372.00	\$	150.00	\$	16.00	\$	240.00	\$	778.00
488390015 FHA19-1170	MV	181 S. 333RD ST #C-210	488390015 Hazard Abatement	08/15/2019	\$	595.30	\$	150.00	\$	16.00	\$	240.00	\$	1,001.30
488400042 FHA19-1174	STONERID	512 VIA D LA VALLE NO	488400042 Hazard Abatement	08/15/2019	\$	179.00	\$	150.00	\$	16.00	\$	240.00	\$	585.00
					\$	<b>97,728.30</b>	\$	<b>20,850.00</b>	\$	<b>2,224.00</b>	\$	<b>33,360.00</b>	\$	<b>153,889.30</b>

**F.1.b**

**Attachment: 2019 Hazard Abatement PAL Log (4005 : PUBLIC HEARING FOR DELINQUENT NUISANCE**

Contractor Fees	\$	97,728.30
Inspection Fees	\$	20,850.0
Special Districts I	\$	2,224.0
Admin Fees	\$	33,360.0
<b>TOTAL</b>	<b>\$</b>	<b>153,889.3</b>

04/08/2020



## Report to City Council

---

**TO:** Mayor and City Council

**FROM:** Marshall Eyerman, Assistant City Manager

**AGENDA DATE:** June 2, 2020

**TITLE:** PUBLIC HEARING FOR UNPAID SOLID WASTE ACCOUNTS TO DEFER PAYMENTS UNTIL DECEMBER 2020 THROUGH THE PROPERTY TAX BILLS

---

### **RECOMMENDED ACTION**

#### **Recommendations: That the City Council:**

1. Conduct the Public Hearing and accept public testimony regarding Calendar Year (CY) 2019 unpaid solid waste accounts to be applied to the Fiscal Year (FY) 2020/21 County of Riverside property tax roll for collection;
2. Approve the Solid Waste Delinquency Report from Waste Management, Inc. (Waste Management) listing the CY 2019 delinquent solid waste accounts for placement on the FY 2020/21 County of Riverside property tax roll for collection; and
3. Direct the City Clerk to file the Solid Waste Delinquency Report with the County of Riverside Auditor-Controller.

### **SUMMARY**

Recognizing the financial hardship caused by the coronavirus crisis, as part of prior actions by the City's Disaster Council, the City has suspended penalties and interest on late payment of fees and fines incurred since March 18, 2020. To be consistent with Council direction, although these unpaid trash payments occurred in 2019, the current crisis has created financial hardships for many, which means it may still be difficult to pay any outstanding bills. The action proposed this evening will allow the City Council to defer 50% of the payment amounts until December 10, 2020 and the remaining 50% until April 10, 2021, by placing these delinquent charges on the FY 2020/21 County of Riverside property tax roll for collection. The proposed assessment only affects property

owners with associated delinquent solid waste accounts, not the general citizens or taxpayers of the City.

## **DISCUSSION**

Per the Moreno Valley Municipal Code, unless otherwise approved by the City for self-hauling, all premises within the City that accumulate or produce solid waste shall receive at minimum weekly solid waste services through the franchisee waste hauler. Waste Management sends quarterly invoices to all customers for solid waste services. Solid waste charges become delinquent when an invoice exceeds sixty (60) days past due.

Waste Management identified 5,219 delinquent solid waste accounts in a written Solid Waste Delinquency Report prepared for the City. An official copy of the Solid Waste Delinquency Report, generated on May 22, 2020, is available in the City Clerk's office for public viewing during regular business hours. The anticipated total property tax assessment for the 5,219 delinquent solid waste accounts is \$3,672,142.90. Waste Management will accept payments on delinquent solid waste accounts until July 6, 2020 which may result in adjustments to the final property tax assessment amount received by the County of Riverside Auditor-Controller.

California Health and Safety Code, Section 5473 and the City of Moreno Valley Municipal Code, Chapter 6.02.030 authorize the collection of delinquent solid waste account charges and assessment of delinquent solid waste accounts on the annual property tax roll.

City Council Resolution 2017-41 authorizes the collection of delinquent solid waste charges on the annual property tax roll. The resolution is attached to this report for reference. The following outlines the process for collecting delinquent solid waste charges:

- 1) The City requests Waste Management prepare an annual written Solid Waste Delinquency Report to be filed with the City Clerk. The Solid Waste Delinquency Report contains a description of each parcel receiving solid waste services and the amount of the delinquent fees and charges for each parcel which remain outstanding. In addition to delinquent fees and charges, pursuant to the California Health and Safety Code, the amount may also include a ten percent basic penalty for nonpayment of fees and charges and, in addition, a penalty of one and one-half percent per month for nonpayment of fees and charges.
- 2) Subsequent to the final determination of the delinquent solid waste charges, and on or before the County's deadline for submission of charges, the City Clerk shall file with the County of Riverside Auditor-Controller a copy of the Solid Waste Delinquency Report prepared by Waste Management, endorsed by the City Clerk with a signed statement that the Solid Waste Delinquency Report has been formally adopted by the City Council.

Property owners have two options to resolve delinquent solid waste charges:



1. Resolve unpaid solid waste charges with Waste Management before the deadline of July 6, 2020; or
2. Resolve unpaid solid waste charges with the County of Riverside once delinquent solid waste charges are assessed on the FY 2020/21 property tax bill.

Waste Management mails a “Notice to Property Owner of Delinquent Solid Waste Charges” whenever solid waste charges become delinquent. This quarterly notice to affected property owners explains the intent to place delinquent solid waste charges on the property tax roll.

### **ALTERNATIVES**

1. Conduct the Public Hearing and upon its close, approve the Solid Waste Delinquency Report from Waste Management listing the CY 2019 delinquent solid waste accounts for placement on the FY 2020/21 County of Riverside property tax roll for collection and direct the City Clerk to file the Solid Waste Delinquency Report with the County of Riverside Auditor-Controller. *Staff recommends this alternative as it will satisfy conditions of the City’s franchise agreement with Waste Management.*
2. Do not conduct the Public Hearing. *Staff does not recommend this alternative, as it will result in non-compliance with the City’s franchise agreement with Waste Management.*

### **FISCAL IMPACT**

Solid waste services are exempt from voting requirements under Proposition 218, Section 6(c) because the obligation to pay for solid waste service in Moreno Valley is not incident to property ownership. Property owners may choose other legal means of disposal in our City. Furthermore, unpaid solid waste fees are not an encumbrance on a property, although delinquent fees can become the subject of a judgment lien.

### **NOTIFICATION**

California Government Code Section 6066 requires public notification of Public Hearing notices. Newspaper advertising for the June 2, 2020 Public Hearing was published in The Press-Enterprise on May 19, 2020 and again on May 26, 2020.

### **PREPARATION OF STAFF REPORT**

Prepared By:  
Nancy Noriega  
Recycling Specialist

Department Head Approval:  
Marshall Eyerman  
Assistant City Manager/Chief Financial Officer/City Treasurer

Concurred By:  
Angelic Davis  
Purchasing and Sustainability Division Manager

**CITY COUNCIL GOALS**

**Revenue Diversification and Preservation.** Develop a variety of City revenue sources and policies to create a stable revenue base and fiscal policies to support essential City services, regardless of economic climate.

**Community Image, Neighborhood Pride and Cleanliness.** Promote a sense of community pride and foster an excellent image about our City by developing and executing programs which will result in quality development, enhanced neighborhood preservation efforts, including home rehabilitation and neighborhood restoration.

**CITY COUNCIL STRATEGIC PRIORITIES**

- 1. Economic Development
- 2. Public Safety
- 3. Library
- 4. Infrastructure
- 5. Beautification, Community Engagement, and Quality of Life
- 6. Youth Programs

**ATTACHMENTS**

- 1. Tax Roll City Submission - MORENO VALLEY - 05-22-20209 PDF PRINT
- 2. Tax Roll City Submission Detail

**APPROVALS**

Budget Officer Approval	<u>✓ Approved</u>	5/27/20 3:19 PM
City Attorney Approval	<u>✓ Approved</u>	5/27/20 2:57 PM
City Manager Approval	<u>✓ Approved</u>	5/27/20 3:33 PM

**MORENO VALLEY Tax Roll Listing 2020**  
**Customers with Invoice Item Dates in 2019**

<b>Column Totals</b>	<b>2,829,098.33</b>	<b>282,909.83</b>	<b>560,161.47</b>	<b>3,672,142.90</b>
<b>Customer Count</b>	<b>5,219</b>			

Rec No	ParcelNo	Fund No	HOUSE#	STREET	Principal	Penalty	Interest	Total TR
1	256150030	68-4277-FC	21089	JENNINGS CT	325.04	32.50	64.36	421.90
2	256181001	68-4277-FC	21012	PALA FOXIA PL	584.93	58.49	115.82	759.24
3	256181017	68-4277-FC	21192	PALA FOXIA PL	596.39	59.64	118.09	774.10
4	256182021	68-4277-FC	21109	MARTYNIA CT	411.43	41.14	81.46	534.04
5	256182022	68-4277-FC	21117	MARTYNIA CT	596.39	59.64	118.09	774.10
6	256182032	68-4277-FC	21168	MARTYNIA CT	580.54	58.05	114.95	753.54
7	256182034	68-4277-FC	21150	MARTYNIA CT	702.10	70.21	139.02	911.32
8	256191010	68-4277-FC	21324	PALA FOXIA PL	200.94	20.09	39.79	260.82
9	256191011	68-4277-FC	21336	PALA FOXIA PL	525.24	52.52	104.00	681.76
10	256191013	68-4277-FC	21329	PALA FOXIA PL	411.43	41.14	81.46	534.04
11	256191014	68-4277-FC	21317	PALA FOXIA PL	584.93	58.49	115.82	759.24
12	256191017	68-4277-FC	21281	PALA FOXIA PL	218.77	21.88	43.32	283.96
13	256191018	68-4277-FC	21269	PALA FOXIA PL	596.39	59.64	118.09	774.10
14	256192011	68-4277-FC	21421	TOWNSENDIA AVE	584.93	58.49	115.82	759.24
15	256192017	68-4277-FC	21480	DOUGLASIS CT	584.93	58.49	115.82	759.24
16	256192021	68-4277-FC	21499	DOUGLASIS CT	444.79	44.48	88.07	577.34
17	256193003	68-4277-FC	21369	TOWNSENDIA AVE	554.80	55.48	109.85	720.12
18	256212004	68-4277-FC	21318	TOWNSENDIA AVE	524.22	52.42	103.80	680.44
19	256213012	68-4277-FC	21360	DOUGLASIS CT	558.61	55.86	110.60	725.08
20	256213013	68-4277-FC	21370	DOUGLASIS CT	584.93	58.49	115.82	759.24
21	256215015	68-4277-FC	11942	RUDBECKIA CIR	584.93	58.49	115.82	759.24
22	256221027	68-4277-FC	11651	BALD EAGLE LN	584.93	58.49	115.82	759.24
23	256231006	68-4277-FC	21835	OSPREY LN	686.57	68.66	135.94	891.16
24	256231007	68-4277-FC	21848	OSPREY LN	431.30	43.13	85.40	559.82
25	256231009	68-4277-FC	21822	OSPREY LN	772.89	77.29	153.03	1,003.20
26	256231010	68-4277-FC	21806	OSPREY LN	343.22	34.32	67.96	445.50
27	256231015	68-4277-FC	21717	GOLDEN OAKS DR	380.15	38.02	75.27	493.42
28	256231024	68-4277-FC	21961	GOLDEN OAKS DR	457.71	45.77	90.63	594.10
29	256241002	68-4277-FC	21771	GLEN VIEW DR	584.93	58.49	115.82	759.24
30	256242044	68-4277-FC	21889	SPRINGCREST RD	480.66	48.07	95.17	623.90
31	256243007	68-4277-FC	21886	SPRINGCREST RD	596.39	59.64	118.09	774.10

Attachment: Tax Roll City Submission - MORENO VALLEY - 05-22-20209 PDF PRINT [Revision 1] (4024 :

32	256243010	68-4277-FC	21838	SPRING CREST RD	<b>229.88</b>	22.99	45.52	298.38
33	256243012	68-4277-FC	21890	WINDING RD	<b>747.72</b>	74.77	148.05	970.54
34	256252005	68-4277-FC	21648	WINDING RD	<b>608.63</b>	60.86	120.51	790.00
35	256252008	68-4277-FC	21672	WINDING RD	<b>584.93</b>	58.49	115.82	759.24
36	256252009	68-4277-FC	21680	WINDING RD	<b>526.91</b>	52.69	104.33	683.92
37	256253006	68-4277-FC	11760	COLUMBO ST	<b>526.91</b>	52.69	104.33	683.92
38	256264006	68-4277-FC	21110	DICKINSON RD	<b>437.44</b>	43.74	86.61	567.80
39	256272032	68-4277-FC	21190	DICKINSON RD	<b>542.72</b>	54.27	107.46	704.44
40	256291007	68-4277-FC	11420	MORTON RD	<b>289.03</b>	28.90	57.23	375.16
41	256291016	68-4277-FC	21085	GALLANT FOX DR	<b>543.02</b>	54.30	107.52	704.84
42	256301006	68-4277-FC	21675	ROWENA DR	<b>563.19</b>	56.32	111.51	731.02
43	256301009	68-4277-FC	21637	CALLE PRIMA	<b>718.82</b>	71.88	142.33	933.02
44	256304001	68-4277-FC	21500	CALLE MONACO	<b>596.39</b>	59.64	118.09	774.10
45	256306001	68-4277-FC	21709	CALLE PRIMA	<b>584.93</b>	58.49	115.82	759.24
46	256306002	68-4277-FC	21680	DEL AMO ST	<b>596.39</b>	59.64	118.09	774.10
47	256306004	68-4277-FC	21660	DEL AMO ST	<b>210.00</b>	21.00	41.58	272.58
48	256306016	68-4277-FC	21690	ROWENA DR	<b>596.39</b>	59.64	118.09	774.10
49	256306023	68-4277-FC	11680	PIMLICO WAY	<b>255.24</b>	25.52	50.54	331.30
50	256306024	68-4277-FC	11690	PIMLICO WAY	<b>776.41</b>	77.64	153.73	1,007.78
51	256311004	68-4277-FC	21270	TENNYSON RD	<b>530.07</b>	53.01	104.95	688.02
52	256312002	68-4277-FC	21247	TENNYSON RD	<b>604.96</b>	60.50	119.78	785.24
53	256312010	68-4277-FC	21313	TENNYSON RD	<b>686.55</b>	68.66	135.94	891.14
54	256312027	68-4277-FC	21282	SHAKESPEARE CT	<b>596.39</b>	59.64	118.09	774.10
55	256312030	68-4277-FC	21258	SHAKESPEARE CT	<b>436.55</b>	43.66	86.44	566.64
56	256313007	68-4277-FC	21329	SHAKESPEARE CT	<b>606.28</b>	60.63	120.04	786.94
57	256313008	68-4277-FC	21341	SHAKESPEARE CT	<b>596.39</b>	59.64	118.09	774.10
58	256313009	68-4277-FC	21353	SHAKESPEARE CT	<b>478.82</b>	47.88	94.81	621.50
59	256313013	68-4277-FC	11589	FRANKHALE RD	<b>596.39</b>	59.64	118.09	774.10
60	256320006	68-4277-FC	21465	WOOLF CT	<b>584.93</b>	58.49	115.82	759.24
61	256320010	68-4277-FC	21428	WOOLF CT	<b>673.81</b>	67.38	133.41	874.60
62	256320027	68-4277-FC	21433	TENNYSON RD	<b>223.06</b>	22.31	44.17	289.52
63	256320032	68-4277-FC	11515	CLARK ST	<b>761.50</b>	76.15	150.78	988.42
64	256331003	68-4277-FC	21366	DICKINSON RD	<b>584.93</b>	58.49	115.82	759.24
65	256331006	68-4277-FC	21330	DICKINSON RD	<b>773.35</b>	77.34	153.12	1,003.80
66	256331025	68-4277-FC	21288	OCASEY CT	<b>333.77</b>	33.38	66.09	433.22
67	256332003	68-4277-FC	21474	DICKINSON RD	<b>246.76</b>	24.68	48.86	320.28
68	256332005	68-4277-FC	21454	DICKINSON RD	<b>596.39</b>	59.64	118.09	774.10

Attachment: Tax Roll City Submission - MORENO VALLEY - 05-22-20209 PDF PRINT [Revision 1] (4024 :

69	256333034	68-4277-FC	21425	DICKINSON RD	<b>584.93</b>	58.49	115.82	759.24
70	256333045	68-4277-FC	11717	CLARK ST	<b>614.69</b>	61.47	121.71	797.86
71	256341003	68-4277-FC	21605	DEL AMO ST	<b>395.46</b>	39.55	78.30	513.30
72	256342003	68-4277-FC	11539	MINDORA DR	<b>277.86</b>	27.79	55.02	360.66
73	256342005	68-4277-FC	11513	MINDORA DR	<b>761.50</b>	76.15	150.78	988.42
74	256343012	68-4277-FC	21775	CALLE MONACO	<b>584.69</b>	58.47	115.77	758.92
75	256451002	68-4277-FC	11478	CHAUCER ST	<b>447.80</b>	44.78	88.66	581.24
76	256451021	68-4277-FC	11463	TYLER RD	<b>246.76</b>	24.68	48.86	320.28
77	256452002	68-4277-FC	21424	TENNYSON RD	<b>526.91</b>	52.69	104.33	683.92
78	256452013	68-4277-FC	21373	TYLER RD	<b>562.53</b>	56.25	111.38	730.16
79	256452021	68-4277-FC	11513	GREYSON RD	<b>584.33</b>	58.43	115.70	758.46
80	256461011	68-4277-FC	21330	GREYSON RD	<b>726.90</b>	72.69	143.93	943.52
81	256461014	68-4277-FC	21294	GREYSON RD	<b>419.63</b>	41.96	83.09	544.68
82	259361006	68-4277-FC	9779	SYCAMORE CANYON RD	<b>776.41</b>	77.64	153.73	1,007.78
83	259361007	68-4277-FC	9787	SYCAMORE CANYON RD	<b>554.80</b>	55.48	109.85	720.12
84	259361011	68-4277-FC	9819	SYCAMORE CANYON RD	<b>584.93</b>	58.49	115.82	759.24
85	259361021	68-4277-FC	9895	SYCAMORE CANYON RD	<b>596.39</b>	59.64	118.09	774.10
86	259362016	68-4277-FC	9799	DEER CREEK RD	<b>231.76</b>	23.18	45.89	300.82
87	259362019	68-4277-FC	9829	DEER CREEK RD	<b>584.93</b>	58.49	115.82	759.24
88	259362021	68-4277-FC	9847	DEER CREEK RD	<b>448.60</b>	44.86	88.82	582.28
89	259363004	68-4277-FC	9880	DEER CREEK RD	<b>584.93</b>	58.49	115.82	759.24
90	259371025	68-4277-FC	9688	SYCAMORE CANYON RD	<b>644.77</b>	64.48	127.66	836.90
91	259371031	68-4277-FC	22779	BEAVERCREEK CT	<b>380.73</b>	38.07	75.38	494.18
92	259372010	68-4277-FC	9659	SYCAMORE CANYON RD	<b>584.93</b>	58.49	115.82	759.24
93	259381014	68-4277-FC	9572	SHADOW SPRINGS DR	<b>584.93</b>	58.49	115.82	759.24
94	259381026	68-4277-FC	22936	BROOKHOLLOW WAY	<b>487.10</b>	48.71	96.45	632.26
95	259383008	68-4277-FC	9572	PEBBLE BROOK DR	<b>213.81</b>	21.38	42.33	277.52
96	259384001	68-4277-FC	9601	PEBBLE BROOK DR	<b>596.39</b>	59.64	118.09	774.10
97	259384005	68-4277-FC	9545	PEBBLE BROOK DR	<b>596.39</b>	59.64	118.09	774.10
98	259391003	68-4277-FC	22927	BROOKHOLLOW WAY	<b>583.08</b>	58.31	115.45	756.84
99	259393010	68-4277-FC	9656	PEBBLE BROOK DR	<b>584.93</b>	58.49	115.82	759.24
100	259394003	68-4277-FC	9713	PEBBLE BROOK DR	<b>338.52</b>	33.85	67.03	439.40
101	259394010	68-4277-FC	9615	PEBBLE BROOK DR	<b>395.99</b>	39.60	78.41	514.00
102	259401003	68-4277-FC	9810	PEBBLE BROOK DR	<b>334.09</b>	33.41	66.15	433.64
103	259402006	68-4277-FC	9769	PEBBLE BROOK DR	<b>596.39</b>	59.64	118.09	774.10
104	259411003	68-4277-FC	9888	PEBBLE BROOK DR	<b>329.92</b>	32.99	65.32	428.24
105	259411005	68-4277-FC	9908	PEBBLE BROOK DR	<b>219.83</b>	21.98	43.53	285.34

Attachment: Tax Roll City Submission - MORENO VALLEY - 05-22-20209 PDF PRINT [Revision 1] (4024 :

106	259411016	68-4277-FC	9822	WHITEWATER RD	596.39	59.64	118.09	774.10
107	259411021	68-4277-FC	9892	WHITEWATER RD	584.93	58.49	115.82	759.24
108	259411026	68-4277-FC	9958	WHITEWATER RD	343.52	34.35	68.02	445.88
109	259411028	68-4277-FC	9978	WHITEWATER RD	584.93	58.49	115.82	759.24
110	259411037	68-4277-FC	10028	SYCAMORE CANYON RD	246.76	24.68	48.86	320.28
111	259414005	68-4277-FC	9895	WATERFALL CIR	433.70	43.37	85.87	562.94
112	259414031	68-4277-FC	9877	PEBBLE BROOK DR	584.93	58.49	115.82	759.24
113	259421004	68-4277-FC	22530	COUNTRY CREST DR	820.56	82.06	162.47	1,065.08
114	259421005	68-4277-FC	22520	COUNTRY CREST DR	717.53	71.75	142.07	931.34
115	259422013	68-4277-FC	22638	MORALIA DR	562.69	56.27	111.41	730.36
116	259422015	68-4277-FC	22660	MORALIA DR	772.25	77.23	152.91	1,002.38
117	259423002	68-4277-FC	22575	COUNTRY CREST DR	596.39	59.64	118.09	774.10
118	259423005	68-4277-FC	22545	COUNTRY CREST DR	596.39	59.64	118.09	774.10
119	259441001	68-4277-FC	9654	SUNNYBROOK DR	246.76	24.68	48.86	320.28
120	259442014	68-4277-FC	22375	COUNTRY CREST DR	270.20	27.02	53.50	350.72
121	259443001	68-4277-FC	9690	SUNNYBROOK DR	454.77	45.48	90.04	590.28
122	259443023	68-4277-FC	9736	BIG CREEK CIR	246.76	24.68	48.86	320.28
123	259443025	68-4277-FC	9745	BIG CREEK CIR	563.19	56.32	111.51	731.02
124	259443026	68-4277-FC	9735	BIG CREEK CIR	526.91	52.69	104.33	683.92
125	259443027	68-4277-FC	9723	BIG CREEK CIR	454.48	45.45	89.99	589.92
126	259451002	68-4277-FC	23187	MONTALVO RD	583.44	58.34	115.52	757.30
127	259451009	68-4277-FC	23073	MONTALVO RD	411.43	41.14	81.46	534.04
128	259451026	68-4277-FC	23008	COTATI CT	368.13	36.81	72.89	477.82
129	259452005	68-4277-FC	9950	VIA MONTARA	776.41	77.64	153.73	1,007.78
130	259470044	68-4277-FC	9814	CASMALIA CT	596.39	59.64	118.09	774.10
131	259482006	68-4277-FC	9966	VIA DEL NORTE	776.41	77.64	153.73	1,007.78
132	259491033	68-4277-FC	23547	DESCANSO DR	411.43	41.14	81.46	534.04
133	259491042	68-4277-FC	23532	DESCANSO DR	584.93	58.49	115.82	759.24
134	259491045	68-4277-FC	23574	DESCANSO DR	584.93	58.49	115.82	759.24
135	259492011	68-4277-FC	9871	CABAZON CIR	275.36	27.54	54.52	357.42
136	259492014	68-4277-FC	9872	CORTE MADERA	211.76	21.18	41.93	274.86
137	259510010	68-4277-FC	23646	DESCANSO DR	246.76	24.68	48.86	320.28
138	259510024	68-4277-FC	9818	CAMINO DEL CORONADO	466.90	46.69	92.45	606.04
139	259521010	68-4277-FC	23451	VIA SOLANA	451.82	45.18	89.46	586.46
140	259521011	68-4277-FC	23437	VIA SOLANA	239.13	23.91	47.35	310.38
141	260061002	68-4277-FC	23355	VIA MONTEGO	602.11	60.21	119.22	781.54
142	260061004	68-4277-FC	23339	VIA MONTEGO	584.93	58.49	115.82	759.24

Attachment: Tax Roll City Submission - MORENO VALLEY - 05-22-20209 PDF PRINT [Revision 1] (4024 :

143	260061008	68-4277-FC	10441	VIA APOLINA	253.52	25.35	50.20	329.06
144	260061019	68-4277-FC	10353	VIA APOLINA	584.93	58.49	115.82	759.24
145	260061026	68-4277-FC	10285	VIA APOLINA	294.98	29.50	58.41	382.88
146	260061027	68-4277-FC	10277	VIA APOLINA	526.91	52.69	104.33	683.92
147	260061029	68-4277-FC	10261	VIA APOLINA	258.05	25.81	51.09	334.94
148	260062001	68-4277-FC	10227	VIA PAVON	278.92	27.89	55.23	362.04
149	260062008	68-4277-FC	10297	VIA PAVON	596.39	59.64	118.09	774.10
150	260062009	68-4277-FC	10307	VIA PAVON	761.50	76.15	150.78	988.42
151	260062015	68-4277-FC	10278	VIA PASTORAL	562.17	56.22	111.31	729.70
152	260062016	68-4277-FC	10270	VIA PASTORAL	596.39	59.64	118.09	774.10
153	260063009	68-4277-FC	23347	VIA AMADOR	236.64	23.66	46.85	307.16
154	260063015	68-4277-FC	10309	VIA PASTORAL	198.52	19.85	39.31	257.68
155	260063035	68-4277-FC	23372	VIA SAUSALITO	466.26	46.63	92.32	605.20
156	260072004	68-4277-FC	23960	BRITTLEBUSH CIR	583.04	58.30	115.44	756.78
157	260073004	68-4277-FC	23963	BRITTLEBUSH CIR	606.28	60.63	120.04	786.94
158	260073010	68-4277-FC	10332	DESERT STAR ST	584.93	58.49	115.82	759.24
159	260073027	68-4277-FC	10257	LAKE SUMMIT DR	762.55	76.26	150.98	989.78
160	260081006	68-4277-FC	10399	SHORE CREST TER	586.23	58.62	116.07	760.92
161	260081013	68-4277-FC	10329	SHORE CREST TER	596.39	59.64	118.09	774.10
162	260081015	68-4277-FC	10309	SHORE CREST TER	256.76	25.68	50.84	333.26
163	260081024	68-4277-FC	23895	CREEKWOOD DR	280.79	28.08	55.60	364.46
164	260081027	68-4277-FC	23919	CREEKWOOD DR	246.76	24.68	48.86	320.28
165	260082027	68-4277-FC	10309	DESERT STAR ST	295.37	29.54	58.48	383.38
166	260082033	68-4277-FC	10369	DESERT STAR ST	1,073.43	107.34	212.54	1,393.30
167	260083009	68-4277-FC	23920	BRITTLEBUSH CIR	309.09	30.91	61.20	401.20
168	260091009	68-4277-FC	23750	CEDAR CREEK TER	276.02	27.60	54.65	358.26
169	260092002	68-4277-FC	23714	WATERLEAF CIR	341.86	34.19	67.69	443.72
170	260092007	68-4277-FC	23762	WATERLEAF CIR	289.68	28.97	57.36	376.00
171	260092009	68-4277-FC	23778	WATERLEAF CIR	310.39	31.04	61.46	402.88
172	260092011	68-4277-FC	23820	BLUE RIDGE PL	910.27	91.03	180.23	1,181.52
173	260092022	68-4277-FC	23831	BLUE RIDGE PL	584.93	58.49	115.82	759.24
174	260092023	68-4277-FC	23823	BLUE RIDGE PL	256.76	25.68	50.84	333.26
175	260101001	68-4277-FC	23916	BLUE RIDGE PL	585.26	58.53	115.88	759.66
176	260101006	68-4277-FC	23956	BLUE RIDGE PL	348.52	34.85	69.01	452.38
177	260101021	68-4277-FC	23902	CEDAR CREEK TER	1,063.69	106.37	210.61	1,380.66
178	260103016	68-4277-FC	23911	BLUE RIDGE PL	582.99	58.30	115.43	756.72
179	260103020	68-4277-FC	23871	BLUE RIDGE PL	555.04	55.50	109.90	720.44

Attachment: Tax Roll City Submission - MORENO VALLEY - 05-22-20209 PDF PRINT [Revision 1] (4024 :



180	260111008 68-4277-FC	10631	MENDOZA RD	<b>286.86</b>	28.69	56.80	372.34
181	260111025 68-4277-FC	10680	VILLAGE RD	<b>571.14</b>	57.11	113.09	741.34
182	260111029 68-4277-FC	10640	VILLAGE RD	<b>584.93</b>	58.49	115.82	759.24
183	260111032 68-4277-FC	10620	VILLAGE RD	<b>403.27</b>	40.33	79.85	523.44
184	260111033 68-4277-FC	10610	VILLAGE RD	<b>541.91</b>	54.19	107.30	703.40
185	260112002 68-4277-FC	23575	TARARA DR	<b>596.39</b>	59.64	118.09	774.10
186	260112005 68-4277-FC	23587	TARARA DR	<b>584.93</b>	58.49	115.82	759.24
187	260113017 68-4277-FC	10562	MENDOZA RD	<b>359.27</b>	35.93	71.14	466.32
188	260114007 68-4277-FC	23606	TONADA LN	<b>675.77</b>	67.58	133.80	877.14
189	260121005 68-4277-FC	10811	MENDOZA RD	<b>761.50</b>	76.15	150.78	988.42
190	260121014 68-4277-FC	10880	VILLAGE RD	<b>430.12</b>	43.01	85.16	558.30
191	260122003 68-4277-FC	10770	VILLAGE RD	<b>776.41</b>	77.64	153.73	1,007.78
192	260123012 68-4277-FC	10756	MENDOZA RD	<b>246.76</b>	24.68	48.86	320.28
193	260124001 68-4277-FC	23627	AIROSA PL	<b>338.52</b>	33.85	67.03	439.40
194	260124021 68-4277-FC	23609	AIROSA PL	<b>584.93</b>	58.49	115.82	759.24
195	260125007 68-4277-FC	23630	AIROSA PL	<b>230.12</b>	23.01	45.56	298.70
196	260126003 68-4277-FC	10970	VILLAGE RD	<b>342.69</b>	34.27	67.85	444.80
197	260126009 68-4277-FC	10910	VILLAGE RD	<b>543.02</b>	54.30	107.52	704.84
198	260126010 68-4277-FC	10911	MENDOZA RD	<b>211.74</b>	21.17	41.92	274.84
199	260126016 68-4277-FC	10971	MENDOZA RD	<b>292.96</b>	29.30	58.01	380.26
200	260126017 68-4277-FC	10981	MENDOZA RD	<b>224.83</b>	22.48	44.52	291.82
201	260135005 68-4277-FC	10810	ELM FIELD RD	<b>215.37</b>	21.54	42.64	279.54
202	260135007 68-4277-FC	23760	HAZELWOOD DR	<b>827.71</b>	82.77	163.89	1,074.36
203	260141001 68-4277-FC	23821	REDBARK DR	<b>320.66</b>	32.07	63.49	416.22
204	260141004 68-4277-FC	23851	REDBARK DR	<b>430.12</b>	43.01	85.16	558.30
205	260141006 68-4277-FC	23871	REDBARK DR	<b>612.22</b>	61.22	121.22	794.66
206	260141014 68-4277-FC	23951	REDBARK DR	<b>776.41</b>	77.64	153.73	1,007.78
207	260141022 68-4277-FC	23960	PINE FIELD DR	<b>370.81</b>	37.08	73.42	481.30
208	260142018 68-4277-FC	23929	HAZELWOOD DR	<b>584.93</b>	58.49	115.82	759.24
209	260142022 68-4277-FC	23889	HAZELWOOD DR	<b>584.93</b>	58.49	115.82	759.24
210	260142025 68-4277-FC	23863	HAZELWOOD DR	<b>372.79</b>	37.28	73.81	483.88
211	260144004 68-4277-FC	23920	HAZELWOOD DR	<b>250.00</b>	25.00	49.50	324.50
212	260151021 68-4277-FC	23651	BREEZY MEADOW CT	<b>449.32</b>	44.93	88.97	583.22
213	260151041 68-4277-FC	23741	REDBARK DR	<b>596.39</b>	59.64	118.09	774.10
214	260154015 68-4277-FC	10950	POPPY FIELD CIR	<b>446.81</b>	44.68	88.47	579.96
215	260154016 68-4277-FC	10949	POPPY FIELD CIR	<b>584.93</b>	58.49	115.82	759.24
216	260154023 68-4277-FC	10947	GRASS VALLEY CIR	<b>761.50</b>	76.15	150.78	988.42

Attachment: Tax Roll City Submission - MORENO VALLEY - 05-22-20209 PDF PRINT [Revision 1] (4024 :

217	260154025	68-4277-FC	10967	GRASS VALLEY CIR	<b>364.70</b>	36.47	72.21	473.38
218	260161001	68-4277-FC	23591	BREEZY MEADOW CT	<b>386.89</b>	38.69	76.60	502.18
219	260161011	68-4277-FC	10929	BREEZY MEADOW DR	<b>596.39</b>	59.64	118.09	774.10
220	260161018	68-4277-FC	10845	BREEZY MEADOW DR	<b>596.39</b>	59.64	118.09	774.10
221	260163005	68-4277-FC	10878	BREEZY MEADOW DR	<b>747.72</b>	74.77	148.05	970.54
222	260171002	68-4277-FC	10641	VILLAGE RD	<b>202.20</b>	20.22	40.04	262.46
223	260172001	68-4277-FC	10601	RIDGEFIELD TER	<b>596.39</b>	59.64	118.09	774.10
224	260172003	68-4277-FC	10627	RIDGEFIELD TER	<b>728.26</b>	72.83	144.20	945.28
225	260172004	68-4277-FC	10635	RIDGEFIELD TER	<b>563.19</b>	56.32	111.51	731.02
226	260173002	68-4277-FC	10689	VILLAGE RD	<b>519.40</b>	51.94	102.84	674.18
227	260173004	68-4277-FC	10701	VILLAGE RD	<b>591.77</b>	59.18	117.17	768.12
228	260173012	68-4277-FC	10759	VILLAGE RD	<b>761.50</b>	76.15	150.78	988.42
229	260173018	68-4277-FC	23559	SWEET CLOVER CIR	<b>305.18</b>	30.52	60.43	396.12
230	260181003	68-4277-FC	23330	STONY CREEK WAY	<b>554.02</b>	55.40	109.70	719.12
231	260181021	68-4277-FC	10709	BREEZY MEADOW DR	<b>584.93</b>	58.49	115.82	759.24
232	260182011	68-4277-FC	10651	MOHAVE CT	<b>596.39</b>	59.64	118.09	774.10
233	260182015	68-4277-FC	10689	MOHAVE CT	<b>593.99</b>	59.40	117.61	771.00
234	260182017	68-4277-FC	10700	BREEZY MEADOW DR	<b>552.13</b>	55.21	109.32	716.66
235	260191029	68-4277-FC	10376	GLEN ROCK CIR	<b>559.15</b>	55.92	110.71	725.78
236	260191041	68-4277-FC	22930	MOUNTAIN VIEW RD	<b>370.49</b>	37.05	73.36	480.90
237	260191042	68-4277-FC	22940	MOUNTAIN VIEW RD	<b>346.40</b>	34.64	68.59	449.62
238	260192007	68-4277-FC	22831	SPRINGDALE DR	<b>296.85</b>	29.69	58.78	385.30
239	260192009	68-4277-FC	22851	SPRINGDALE DR	<b>584.93</b>	58.49	115.82	759.24
240	260202004	68-4277-FC	10408	BROOKMEAD DR	<b>596.39</b>	59.64	118.09	774.10
241	260203001	68-4277-FC	10375	BROOKMEAD DR	<b>699.75</b>	69.98	138.55	908.28
242	260204015	68-4277-FC	22560	COUNTRY GATE RD	<b>562.89</b>	56.29	111.45	730.62
243	260204017	68-4277-FC	22540	COUNTRY GATE RD	<b>818.55</b>	81.86	162.07	1,062.48
244	260205001	68-4277-FC	22491	COUNTRY GATE RD	<b>525.95</b>	52.60	104.14	682.68
245	260205016	68-4277-FC	10479	BROOKMEAD DR	<b>584.93</b>	58.49	115.82	759.24
246	260211004	68-4277-FC	10659	WILLOW CREEK RD	<b>426.44</b>	42.64	84.44	553.52
247	260211012	68-4277-FC	23845	LONE PINE DR	<b>451.21</b>	45.12	89.34	585.66
248	260211014	68-4277-FC	23827	LONE PINE DR	<b>246.76</b>	24.68	48.86	320.28
249	260211024	68-4277-FC	23854	BOUQUET CANYON PL	<b>584.93</b>	58.49	115.82	759.24
250	260211025	68-4277-FC	23862	BOUQUET CANYON PL	<b>339.36</b>	33.94	67.19	440.48
251	260211026	68-4277-FC	23870	BOUQUET CANYON PL	<b>596.39</b>	59.64	118.09	774.10
252	260211034	68-4277-FC	23847	BOUQUET CANYON PL	<b>606.28</b>	60.63	120.04	786.94
253	260211043	68-4277-FC	23785	BOUQUET CANYON PL	<b>930.02</b>	93.00	184.14	1,207.16

Attachment: Tax Roll City Submission - MORENO VALLEY - 05-22-20209 PDF PRINT [Revision 1] (4024 :

254	260211045	68-4277-FC	23771	BOUQUET CANYON PL	<b>356.30</b>	35.63	70.55	462.48
255	260212013	68-4277-FC	23681	BOUQUET CANYON PL	<b>596.39</b>	59.64	118.09	774.10
256	260212016	68-4277-FC	23710	BOUQUET CANYON PL	<b>596.39</b>	59.64	118.09	774.10
257	260212024	68-4277-FC	23774	BOUQUET CANYON PL	<b>300.57</b>	30.06	59.51	390.14
258	260212031	68-4277-FC	23760	TIMBER BLUFF CT	<b>596.39</b>	59.64	118.09	774.10
259	260212041	68-4277-FC	23848	LONE PINE DR	<b>584.93</b>	58.49	115.82	759.24
260	260221002	68-4277-FC	23888	LONE PINE DR	<b>246.76</b>	24.68	48.86	320.28
261	260221006	68-4277-FC	23928	LONE PINE DR	<b>583.79</b>	58.38	115.59	757.76
262	260221014	68-4277-FC	24010	LONE PINE DR	<b>972.92</b>	97.29	192.64	1,262.84
263	260221017	68-4277-FC	23991	LONE PINE DR	<b>691.65</b>	69.17	136.95	897.76
264	260221021	68-4277-FC	23945	LONE PINE DR	<b>261.25</b>	26.13	51.73	339.10
265	260221051	68-4277-FC	10650	SILVER LEAF CIR	<b>540.07</b>	54.01	106.93	701.00
266	260221055	68-4277-FC	23959	PINE SMOKE PL	<b>916.64</b>	91.66	181.49	1,189.80
267	260222001	68-4277-FC	10666	WILLOW CREEK RD	<b>584.93</b>	58.49	115.82	759.24
268	260222003	68-4277-FC	10646	WILLOW CREEK RD	<b>762.55</b>	76.26	150.98	989.78
269	260222006	68-4277-FC	10616	WILLOW CREEK RD	<b>526.91</b>	52.69	104.33	683.92
270	260222008	68-4277-FC	10600	WILLOW CREEK RD	<b>207.35</b>	20.74	41.06	269.14
271	260222010	68-4277-FC	23881	LONE PINE DR	<b>295.37</b>	29.54	58.48	383.38
272	260231011	68-4277-FC	10055	ARROW LEAF	<b>575.17</b>	57.52	113.88	746.56
273	260231014	68-4277-FC	10025	ARROW LEAF	<b>596.39</b>	59.64	118.09	774.10
274	260231016	68-4277-FC	10005	ARROW LEAF	<b>584.93</b>	58.49	115.82	759.24
275	260231022	68-4277-FC	23375	PRESCOTT	<b>616.41</b>	61.64	122.05	800.10
276	260231024	68-4277-FC	10070	ARROW LEAF	<b>584.93</b>	58.49	115.82	759.24
277	260231035	68-4277-FC	10028	SAND CRST	<b>584.93</b>	58.49	115.82	759.24
278	260241001	68-4277-FC	10087	THUNDERHEAD	<b>584.93</b>	58.49	115.82	759.24
279	260241005	68-4277-FC	10029	THUNDERHEAD	<b>450.92</b>	45.09	89.28	585.28
280	260241015	68-4277-FC	10075	ROCK HILL	<b>584.93</b>	58.49	115.82	759.24
281	260241045	68-4277-FC	23545	EVENING SNOW	<b>596.39</b>	59.64	118.09	774.10
282	260242012	68-4277-FC	23505	EVENING SNOW	<b>584.93</b>	58.49	115.82	759.24
283	260251009	68-4277-FC	10346	RIVER RUN CIR	<b>439.47</b>	43.95	87.02	570.42
284	260251012	68-4277-FC	10367	RIVER RUN CIR	<b>596.39</b>	59.64	118.09	774.10
285	260252004	68-4277-FC	10344	BROOKMEAD DR	<b>776.41</b>	77.64	153.73	1,007.78
286	260252008	68-4277-FC	10312	BROOKMEAD DR	<b>584.93</b>	58.49	115.82	759.24
287	260253008	68-4277-FC	10389	MEADOW CREEK DR	<b>596.39</b>	59.64	118.09	774.10
288	260253010	68-4277-FC	10405	MEADOW CREEK DR	<b>731.64</b>	73.16	144.86	949.66
289	260253013	68-4277-FC	10429	MEADOW CREEK DR	<b>584.93</b>	58.49	115.82	759.24
290	260261007	68-4277-FC	10050	IVYSPRING CT	<b>540.67</b>	54.07	107.05	701.78

Attachment: Tax Roll City Submission - MORENO VALLEY - 05-22-20209 PDF PRINT [Revision 1] (4024 :

291	260262009	68-4277-FC	22795	MESA SPRINGS WAY	<b>308.29</b>	30.83	61.04	400.16
292	260273004	68-4277-FC	22701	SHADOWRIDGE LN	<b>431.99</b>	43.20	85.53	560.72
293	260273010	68-4277-FC	22641	SHADOWRIDGE LN	<b>584.93</b>	58.49	115.82	759.24
294	260273016	68-4277-FC	22650	SPRINGMIST DR	<b>218.77</b>	21.88	43.32	283.96
295	260281005	68-4277-FC	22780	SHADOWRIDGE LN	<b>359.21</b>	35.92	71.12	466.24
296	260282009	68-4277-FC	22860	SPRINGMIST DR	<b>343.22</b>	34.32	67.96	445.50
297	260282014	68-4277-FC	22843	MESA SPRINGS WAY	<b>584.93</b>	58.49	115.82	759.24
298	260282016	68-4277-FC	22827	MESA SPRINGS WAY	<b>550.75</b>	55.08	109.05	714.86
299	260283018	68-4277-FC	22791	SHADOWRIDGE LN	<b>817.55</b>	81.76	161.87	1,061.18
300	260292001	68-4277-FC	23906	LAKE VISTA RD	<b>251.76</b>	25.18	49.85	326.78
301	260292007	68-4277-FC	23902	SOLITARE CIR	<b>584.93</b>	58.49	115.82	759.24
302	260292009	68-4277-FC	23914	SOLITARE CIR	<b>586.23</b>	58.62	116.07	760.92
303	260292011	68-4277-FC	23921	SOLITARE CIR	<b>430.12</b>	43.01	85.16	558.30
304	260292019	68-4277-FC	10182	LAKE SUMMIT DR	<b>246.76</b>	24.68	48.86	320.28
305	260301009	68-4277-FC	23815	LAKE VISTA RD	<b>218.77</b>	21.88	43.32	283.96
306	260302002	68-4277-FC	10107	THRASHER CIR	<b>596.39</b>	59.64	118.09	774.10
307	260302015	68-4277-FC	10109	MALLOW DR	<b>338.52</b>	33.85	67.03	439.40
308	260302016	68-4277-FC	10101	MALLOW DR	<b>430.12</b>	43.01	85.16	558.30
309	260302019	68-4277-FC	10067	MALLOW DR	<b>584.93</b>	58.49	115.82	759.24
310	260302020	68-4277-FC	10057	MALLOW DR	<b>257.12</b>	25.71	50.91	333.74
311	260302024	68-4277-FC	23827	YELLOWBILL TER	<b>325.91</b>	32.59	64.53	423.02
312	260303009	68-4277-FC	10022	MALLOW DR	<b>584.93</b>	58.49	115.82	759.24
313	260303013	68-4277-FC	10062	MALLOW DR	<b>596.39</b>	59.64	118.09	774.10
314	260312018	68-4277-FC	10054	THORNBIRD CT	<b>198.72</b>	19.87	39.35	257.94
315	260312022	68-4277-FC	10049	DEEP CANYON RD	<b>715.88</b>	71.59	141.74	929.20
316	260312023	68-4277-FC	10035	DEEP CANYON RD	<b>441.02</b>	44.10	87.32	572.44
317	260312032	68-4277-FC	23772	YELLOWBILL TER	<b>596.39</b>	59.64	118.09	774.10
318	260321021	68-4277-FC	10387	CROSSING GREEN CIR	<b>364.00</b>	36.40	72.07	472.46
319	260321024	68-4277-FC	10405	CROSSING GREEN CIR	<b>584.93</b>	58.49	115.82	759.24
320	260322007	68-4277-FC	10316	CROSSING GREEN CIR	<b>296.46</b>	29.65	58.70	384.80
321	260331026	68-4277-FC	10257	FERNLEAF DR	<b>447.25</b>	44.73	88.56	580.52
322	260331035	68-4277-FC	23685	COLDWATER CT	<b>433.97</b>	43.40	85.93	563.28
323	260331042	68-4277-FC	23705	COLDWATER CT	<b>246.76</b>	24.68	48.86	320.28
324	260332003	68-4277-FC	23716	BLACKBIRD CIR	<b>762.55</b>	76.26	150.98	989.78
325	260332004	68-4277-FC	23706	BLACKBIRD CIR	<b>563.19</b>	56.32	111.51	731.02
326	260340003	68-4277-FC	23755	COLDWATER CT	<b>958.51</b>	95.85	189.78	1,244.14
327	260340013	68-4277-FC	23736	COLDWATER CT	<b>584.93</b>	58.49	115.82	759.24

Attachment: Tax Roll City Submission - MORENO VALLEY - 05-22-20209 PDF PRINT [Revision 1] (4024 :

328	260340016	68-4277-FC	23749	HELIOTROPE WAY	<b>776.41</b>	77.64	153.73	1,007.78
329	260340031	68-4277-FC	23830	BLUE BILL CT	<b>596.39</b>	59.64	118.09	774.10
330	260351005	68-4277-FC	22770	MOUNTAIN VIEW RD	<b>551.83</b>	55.18	109.26	716.28
331	260351009	68-4277-FC	22730	MOUNTAIN VIEW RD	<b>532.32</b>	53.23	105.40	690.94
332	260351014	68-4277-FC	22680	MOUNTAIN VIEW RD	<b>547.90</b>	54.79	108.48	711.16
333	260352006	68-4277-FC	10351	TRIBUTARY DR	<b>353.52</b>	35.35	70.00	458.86
334	260353001	68-4277-FC	22760	COUNTRY GATE RD	<b>596.39</b>	59.64	118.09	774.10
335	260362001	68-4277-FC	22702	SPRINGDALE DR	<b>351.00</b>	35.10	69.50	455.60
336	260362009	68-4277-FC	22622	SPRINGDALE DR	<b>596.39</b>	59.64	118.09	774.10
337	260362011	68-4277-FC	10342	COUNTRY GROVE DR	<b>370.34</b>	37.03	73.33	480.70
338	260372014	68-4277-FC	10259	SYCAMORE CANYON RD	<b>348.15</b>	34.82	68.93	451.90
339	260372019	68-4277-FC	10189	SYCAMORE CANYON RD	<b>547.60</b>	54.76	108.42	710.78
340	260372023	68-4277-FC	10133	SYCAMORE CANYON RD	<b>553.96</b>	55.40	109.68	719.04
341	260372032	68-4277-FC	10025	SYCAMORE CANYON RD	<b>350.78</b>	35.08	69.45	455.30
342	260372034	68-4277-FC	10040	WHITEWATER RD	<b>584.93</b>	58.49	115.82	759.24
343	260381005	68-4277-FC	10060	CARTAGENA DR	<b>232.22</b>	23.22	45.98	301.42
344	260381012	68-4277-FC	10130	CARTAGENA DR	<b>596.39</b>	59.64	118.09	774.10
345	260383001	68-4277-FC	10145	DELCRESTA DR	<b>543.02</b>	54.30	107.52	704.84
346	260391003	68-4277-FC	22434	MOUNTAIN VIEW RD	<b>596.39</b>	59.64	118.09	774.10
347	260391020	68-4277-FC	22441	COUNTRY GATE RD	<b>551.03</b>	55.10	109.10	715.24
348	260401007	68-4277-FC	22508	MOUNTAIN VIEW RD	<b>596.39</b>	59.64	118.09	774.10
349	260401013	68-4277-FC	22464	MOUNTAIN VIEW RD	<b>584.93</b>	58.49	115.82	759.24
350	260402007	68-4277-FC	22483	MOUNTAIN VIEW RD	<b>584.93</b>	58.49	115.82	759.24
351	260411006	68-4277-FC	10149	ESCORIAL CT	<b>584.93</b>	58.49	115.82	759.24
352	260412002	68-4277-FC	10010	MIRACANTO WAY	<b>596.39</b>	59.64	118.09	774.10
353	260413010	68-4277-FC	22565	BELCANTO DR	<b>596.39</b>	59.64	118.09	774.10
354	260422015	68-4277-FC	22440	BELCANTO DR	<b>584.93</b>	58.49	115.82	759.24
355	260431007	68-4277-FC	10159	ALTABRISA WAY	<b>776.41</b>	77.64	153.73	1,007.78
356	260431010	68-4277-FC	10189	ALTABRISA WAY	<b>747.72</b>	74.77	148.05	970.54
357	260450006	68-4277-FC	10030	VIA PESCADERO	<b>596.39</b>	59.64	118.09	774.10
358	260450009	68-4277-FC	10025	VIA PESCADERO	<b>584.93</b>	58.49	115.82	759.24
359	260471005	68-4277-FC	10156	BEACHCOMBER ST	<b>596.39</b>	59.64	118.09	774.10
360	260471015	68-4277-FC	10256	BEACHCOMBER ST	<b>596.39</b>	59.64	118.09	774.10
361	260471022	68-4277-FC	10269	CORAL LN	<b>890.43</b>	89.04	176.31	1,155.78
362	260472005	68-4277-FC	10222	CORAL LN	<b>584.93</b>	58.49	115.82	759.24
363	260472013	68-4277-FC	23459	MARINER WAY	<b>366.54</b>	36.65	72.57	475.76
364	260480024	68-4277-FC	10448	PEREGRINE PL	<b>543.02</b>	54.30	107.52	704.84

Attachment: Tax Roll City Submission - MORENO VALLEY - 05-22-20209 PDF PRINT [Revision 1] (4024 :

365	260490019	68-4277-FC	10350	MOCKINGBIRD CT	<b>301.75</b>	30.18	59.75	391.66
366	260490058	68-4277-FC	10410	MEADOW LARK AVE	<b>550.62</b>	55.06	109.02	714.70
367	260500016	68-4277-FC	10297	CONURE CT	<b>250.79</b>	25.08	49.66	325.52
368	260510016	68-4277-FC	10071	CAPRICE WAY	<b>199.04</b>	19.90	39.41	258.34
369	260510027	68-4277-FC	23045	SIENNA LN	<b>584.93</b>	58.49	115.82	759.24
370	263112002	68-4277-FC	13090	LANCASTER LN	<b>251.76</b>	25.18	49.85	326.78
371	263112004	68-4277-FC	13052	LANCASTER LN	<b>670.56</b>	67.06	132.77	870.38
372	263112008	68-4277-FC	21737	EUCALYPTUS AVE	<b>584.93</b>	58.49	115.82	759.24
373	263112009	68-4277-FC	21673	EUCALYPTUS AVE	<b>363.66</b>	36.37	72.00	472.02
374	263120016	68-4277-FC	21951	EUCALYPTUS AVE	<b>1,399.01</b>	139.90	277.00	1,815.90
375	263131007	68-4277-FC	13201	GINA AVE	<b>754.27</b>	75.43	149.35	979.04
376	263132006	68-4277-FC	13188	GINA AVE	<b>606.28</b>	60.63	120.04	786.94
377	263132019	68-4277-FC	21662	DRACAEA AVE	<b>584.93</b>	58.49	115.82	759.24
378	263132032	68-4277-FC	13129	EDGEMONT ST	<b>681.11</b>	68.11	134.86	884.08
379	263140001	68-4277-FC	13128	EDGEMONT ST	<b>596.39</b>	59.64	118.09	774.10
380	263140003	68-4277-FC	13152	EDGEMONT ST	<b>596.39</b>	59.64	118.09	774.10
381	263140004	68-4277-FC	13160	EDGEMONT ST	<b>596.39</b>	59.64	118.09	774.10
382	263140009	68-4277-FC	13208	EDGEMONT ST	<b>441.55</b>	44.16	87.43	573.12
383	263140012	68-4277-FC	21762	DRACAEA AVE	<b>566.82</b>	56.68	112.23	735.72
384	263140014	68-4277-FC	21798	DRACAEA AVE	<b>1,807.52</b>	180.75	357.89	2,346.16
385	263160005	68-4277-FC	21739	DRACAEA AVE	<b>252.64</b>	25.26	50.02	327.92
386	263160010	68-4277-FC	21627	DRACAEA AVE	<b>652.70</b>	65.27	129.23	847.20
387	263160011	68-4277-FC	13284	ALLYN DR	<b>245.20</b>	24.52	48.55	318.26
388	263170007	68-4277-FC	21820	COTTONWOOD AVE	<b>677.69</b>	67.77	134.18	879.64
389	263170012	68-4277-FC	13440	EDGEMONT ST	<b>1,220.12</b>	122.01	241.58	1,583.72
390	263180035	68-4277-FC	13377	HILDEGARDE ST	<b>554.80</b>	55.48	109.85	720.12
391	263180036	68-4277-FC	13389	HILDEGARDE ST	<b>606.28</b>	60.63	120.04	786.94
392	263180040	68-4277-FC	13431	HILDEGARDE ST	<b>596.39</b>	59.64	118.09	774.10
393	263180041	68-4277-FC	13445	HILDEGARDE ST	<b>596.39</b>	59.64	118.09	774.10
394	263180045	68-4277-FC	13491	HILDEGARDE ST	<b>596.39</b>	59.64	118.09	774.10
395	263180050	68-4277-FC	13444	BARBARA ST	<b>265.28</b>	26.53	52.53	344.32
396	263180056	68-4277-FC	13376	BARBARA ST	<b>370.14</b>	37.01	73.29	480.44
397	263180064	68-4277-FC	13401	BARBARA ST	<b>521.41</b>	52.14	103.24	676.78
398	263190008	68-4277-FC	21719	COTTONWOOD AVE	<b>526.91</b>	52.69	104.33	683.92
399	263190033	68-4277-FC	13760	OLD 215 FRONTAGE RD	<b>584.93</b>	58.49	115.82	759.24
400	263210006	68-4277-FC	21824	BRILL RD	<b>942.66</b>	94.27	186.65	1,223.56
401	263210007	68-4277-FC	21834	BRILL RD	<b>1,522.54</b>	152.25	301.46	1,976.26



402	263210023	68-4277-FC	21784	BAY AVE	<b>596.39</b>	59.64	118.09	774.10
403	263210040	68-4277-FC	21918	BAY AVE	<b>253.67</b>	25.37	50.23	329.26
404	263210042	68-4277-FC	21965	BRILL RD	<b>567.69</b>	56.77	112.40	736.86
405	263220019	68-4277-FC	21827	BAY AVE	<b>659.80</b>	65.98	130.64	856.42
406	263230010	68-4277-FC	13927	DAY ST	<b>543.02</b>	54.30	107.52	704.84
407	263230015	68-4277-FC	21924	ALESSANDRO BLVD	<b>419.80</b>	41.98	83.12	544.90
408	263230018	68-4277-FC	21894	ALESSANDRO BLVD	<b>596.39</b>	59.64	118.09	774.10
409	263230024	68-4277-FC	21944	ALESSANDRO BLVD	<b>584.93</b>	58.49	115.82	759.24
410	264052002	68-4277-FC	11028	LONE STAR RD	<b>606.28</b>	60.63	120.04	786.94
411	264053007	68-4277-FC	11120	SADDLE RIDGE RD	<b>262.34</b>	26.23	51.94	340.52
412	264053009	68-4277-FC	11140	SADDLE RIDGE RD	<b>646.65</b>	64.67	128.04	839.34
413	264071005	68-4277-FC	23606	PARKLAND AVE	<b>584.93</b>	58.49	115.82	759.24
414	264071026	68-4277-FC	23583	ASHWOOD AVE	<b>776.41</b>	77.64	153.73	1,007.78
415	264071034	68-4277-FC	23530	PARKLAND AVE	<b>584.93</b>	58.49	115.82	759.24
416	264071038	68-4277-FC	23490	PARKLAND AVE	<b>433.09</b>	43.31	85.75	562.14
417	264071046	68-4277-FC	11055	BETH CT	<b>564.30</b>	56.43	111.73	732.46
418	264071052	68-4277-FC	11030	BETH CT	<b>596.39</b>	59.64	118.09	774.10
419	264072008	68-4277-FC	23581	PARKLAND AVE	<b>584.93</b>	58.49	115.82	759.24
420	264072018	68-4277-FC	23556	ASHWOOD AVE	<b>557.73</b>	55.77	110.43	723.92
421	264081003	68-4277-FC	23648	PARKLAND AVE	<b>584.93</b>	58.49	115.82	759.24
422	264081005	68-4277-FC	23660	PARKLAND AVE	<b>586.23</b>	58.62	116.07	760.92
423	264081008	68-4277-FC	23678	PARKLAND AVE	<b>584.93</b>	58.49	115.82	759.24
424	264082007	68-4277-FC	23671	PARKLAND AVE	<b>584.93</b>	58.49	115.82	759.24
425	264082008	68-4277-FC	23677	PARKLAND AVE	<b>596.39</b>	59.64	118.09	774.10
426	264082010	68-4277-FC	23695	PARKLAND AVE	<b>584.93</b>	58.49	115.82	759.24
427	264082012	68-4277-FC	23707	PARKLAND AVE	<b>584.93</b>	58.49	115.82	759.24
428	264082013	68-4277-FC	23713	PARKLAND AVE	<b>567.69</b>	56.77	112.40	736.86
429	264082019	68-4277-FC	23654	MISTY GLADE CT	<b>584.93</b>	58.49	115.82	759.24
430	264082033	68-4277-FC	23644	BIRDSONG CT	<b>198.47</b>	19.85	39.30	257.60
431	264082040	68-4277-FC	23662	ASHWOOD AVE	<b>584.93</b>	58.49	115.82	759.24
432	264082042	68-4277-FC	23650	ASHWOOD AVE	<b>596.39</b>	59.64	118.09	774.10
433	264082046	68-4277-FC	11126	DEBRA WAY	<b>830.13</b>	83.01	164.37	1,077.50
434	264082047	68-4277-FC	11118	DEBRA WAY	<b>584.93</b>	58.49	115.82	759.24
435	264082052	68-4277-FC	11086	DEBRA WAY	<b>606.28</b>	60.63	120.04	786.94
436	264083009	68-4277-FC	23667	ASHWOOD AVE	<b>370.33</b>	37.03	73.33	480.68
437	264083010	68-4277-FC	23673	ASHWOOD AVE	<b>567.09</b>	56.71	112.28	736.08
438	264083024	68-4277-FC	23733	COLD SPG	<b>584.93</b>	58.49	115.82	759.24

Attachment: Tax Roll City Submission - MORENO VALLEY - 05-22-20209 PDF PRINT [Revision 1] (4024 :



439	264091004	68-4277-FC	11019	LE GRAND LN	<b>776.41</b>	77.64	153.73	1,007.78
440	264091010	68-4277-FC	11048	LE GRAND LN	<b>558.10</b>	55.81	110.50	724.40
441	264091012	68-4277-FC	11024	LE GRAND LN	<b>552.61</b>	55.26	109.42	717.28
442	264091019	68-4277-FC	23822	COLD SPG	<b>633.66</b>	63.37	125.46	822.48
443	264091040	68-4277-FC	11058	MINERS TRL	<b>344.73</b>	34.47	68.26	447.46
444	264091043	68-4277-FC	11076	MINERS TRL	<b>606.28</b>	60.63	120.04	786.94
445	264092017	68-4277-FC	23799	COLD SPG	<b>584.93</b>	58.49	115.82	759.24
446	264092019	68-4277-FC	11043	SULTAN ST	<b>584.93</b>	58.49	115.82	759.24
447	264092026	68-4277-FC	23788	WINTERGLEN CIR	<b>584.93</b>	58.49	115.82	759.24
448	264092027	68-4277-FC	23787	WINTERGLEN CIR	<b>584.93</b>	58.49	115.82	759.24
449	264092028	68-4277-FC	11081	SULTAN ST	<b>612.44</b>	61.24	121.26	794.94
450	264092029	68-4277-FC	11091	SULTAN ST	<b>596.39</b>	59.64	118.09	774.10
451	264092030	68-4277-FC	11103	SULTAN ST	<b>595.19</b>	59.52	117.85	772.56
452	264093018	68-4277-FC	11069	SILVER RUN	<b>267.82</b>	26.78	53.03	347.62
453	264093019	68-4277-FC	11075	SILVER RUN	<b>216.58</b>	21.66	42.88	281.12
454	264094006	68-4277-FC	11070	SILVER RUN	<b>577.19</b>	57.72	114.28	749.18
455	264094011	68-4277-FC	11100	SILVER RUN	<b>333.62</b>	33.36	66.06	433.04
456	264094019	68-4277-FC	11077	MINERS TRL	<b>338.52</b>	33.85	67.03	439.40
457	264110019	68-4277-FC	11480	TIFFANY LN	<b>709.60</b>	70.96	140.50	921.06
458	264121009	68-4277-FC	11520	KIWI CT	<b>596.39</b>	59.64	118.09	774.10
459	264121014	68-4277-FC	11570	KIWI CT	<b>663.85</b>	66.39	131.44	861.68
460	264121019	68-4277-FC	11599	PARAKEET CT	<b>596.39</b>	59.64	118.09	774.10
461	264121023	68-4277-FC	11545	PARAKEET CT	<b>224.55</b>	22.46	44.46	291.46
462	264121025	68-4277-FC	11527	PARAKEET CT	<b>745.89</b>	74.59	147.69	968.16
463	264121037	68-4277-FC	11587	BOBOLINK LN	<b>818.55</b>	81.86	162.07	1,062.48
464	264121041	68-4277-FC	11527	BOBOLINK LN	<b>818.55</b>	81.86	162.07	1,062.48
465	264131018	68-4277-FC	11938	BRIAR KNOLL PL	<b>256.25</b>	25.63	50.74	332.60
466	264131033	68-4277-FC	11845	WILD FLAX LN	<b>584.93</b>	58.49	115.82	759.24
467	264132019	68-4277-FC	23545	BLOOMING MEADOW RD	<b>584.93</b>	58.49	115.82	759.24
468	264133001	68-4277-FC	11866	BAYLESS ST	<b>246.76</b>	24.68	48.86	320.28
469	264133027	68-4277-FC	11849	BRIAR KNOLL PL	<b>359.14</b>	35.91	71.11	466.16
470	264133028	68-4277-FC	11841	BRIAR KNOLL PL	<b>590.98</b>	59.10	117.01	767.08
471	264133035	68-4277-FC	11785	BRIAR KNOLL PL	<b>596.39</b>	59.64	118.09	774.10
472	264133037	68-4277-FC	11769	BRIAR KNOLL PL	<b>596.39</b>	59.64	118.09	774.10
473	264133038	68-4277-FC	11761	BRIAR KNOLL PL	<b>584.93</b>	58.49	115.82	759.24
474	264141017	68-4277-FC	11876	BAYLESS ST	<b>644.77</b>	64.48	127.66	836.90
475	264142001	68-4277-FC	11962	MEADOW WOOD WAY	<b>584.93</b>	58.49	115.82	759.24

Attachment: Tax Roll City Submission - MORENO VALLEY - 05-22-20209 PDF PRINT [Revision 1] (4024 :

476	264142008	68-4277-FC	11912	MEADOW WOOD WAY	<b>935.70</b>	93.57	185.27	1,214.54
477	264142016	68-4277-FC	11883	BAYLESS ST	<b>251.77</b>	25.18	49.85	326.80
478	264142018	68-4277-FC	11897	BAYLESS ST	<b>352.20</b>	35.22	69.74	457.16
479	264142020	68-4277-FC	11913	BAYLESS ST	<b>584.93</b>	58.49	115.82	759.24
480	264142025	68-4277-FC	11947	BAYLESS ST	<b>584.93</b>	58.49	115.82	759.24
481	264143001	68-4277-FC	23573	CANDLE SHOE CT	<b>584.93</b>	58.49	115.82	759.24
482	264143016	68-4277-FC	23589	CINNAMON CREEK CT	<b>557.07</b>	55.71	110.30	723.08
483	264143027	68-4277-FC	23606	WHISPERING WINDS WAY	<b>584.93</b>	58.49	115.82	759.24
484	264144002	68-4277-FC	11986	GRAHAM ST	<b>595.67</b>	59.57	117.94	773.18
485	264144007	68-4277-FC	11946	GRAHAM ST	<b>663.97</b>	66.40	131.47	861.82
486	264144017	68-4277-FC	11891	WILD FLAX LN	<b>252.23</b>	25.22	49.94	327.38
487	264144023	68-4277-FC	11927	WILD FLAX LN	<b>707.89</b>	70.79	140.16	918.84
488	264144028	68-4277-FC	23555	WHISPERING WINDS WAY	<b>393.30</b>	39.33	77.87	510.50
489	264144031	68-4277-FC	23575	WHISPERING WINDS WAY	<b>584.93</b>	58.49	115.82	759.24
490	264144033	68-4277-FC	23591	WHISPERING WINDS WAY	<b>596.39</b>	59.64	118.09	774.10
491	264151004	68-4277-FC	11922	ASLAN CT	<b>584.93</b>	58.49	115.82	759.24
492	264151012	68-4277-FC	11858	ASLAN CT	<b>278.30</b>	27.83	55.10	361.22
493	264152004	68-4277-FC	11883	ASLAN CT	<b>596.39</b>	59.64	118.09	774.10
494	264152013	68-4277-FC	11948	HONEY HOLLOW	<b>411.43</b>	41.14	81.46	534.04
495	264152015	68-4277-FC	11938	HONEY HOLLOW	<b>596.39</b>	59.64	118.09	774.10
496	264152022	68-4277-FC	11888	HONEY HOLLOW	<b>554.80</b>	55.48	109.85	720.12
497	264152023	68-4277-FC	11880	HONEY HOLLOW	<b>553.18</b>	55.32	109.53	718.02
498	264153002	68-4277-FC	11988	DREAM ST	<b>543.02</b>	54.30	107.52	704.84
499	264153009	68-4277-FC	11932	DREAM ST	<b>584.93</b>	58.49	115.82	759.24
500	264153011	68-4277-FC	11916	DREAM ST	<b>435.77</b>	43.58	86.28	565.62
501	264153016	68-4277-FC	11876	DREAM ST	<b>596.39</b>	59.64	118.09	774.10
502	264153038	68-4277-FC	11897	SUGAR CREEK CT	<b>584.93</b>	58.49	115.82	759.24
503	264153044	68-4277-FC	11943	SUGAR CREEK CT	<b>584.93</b>	58.49	115.82	759.24
504	264153055	68-4277-FC	23351	SEAFARER WAY	<b>596.39</b>	59.64	118.09	774.10
505	264153066	68-4277-FC	23449	SEAFARER WAY	<b>584.93</b>	58.49	115.82	759.24
506	264154003	68-4277-FC	11897	DREAM ST	<b>596.39</b>	59.64	118.09	774.10
507	264154007	68-4277-FC	11929	DREAM ST	<b>517.93</b>	51.79	102.55	672.26
508	264161002	68-4277-FC	23500	WOODLANDER WAY	<b>399.77</b>	39.98	79.15	518.90
509	264161006	68-4277-FC	23466	WOODLANDER WAY	<b>296.82</b>	29.68	58.77	385.26
510	264161008	68-4277-FC	23450	WOODLANDER WAY	<b>721.86</b>	72.19	142.93	936.96
511	264162001	68-4277-FC	23334	ELFIN PL	<b>341.37</b>	34.14	67.59	443.10
512	264162006	68-4277-FC	23294	ELFIN PL	<b>545.32</b>	54.53	107.97	707.82

Attachment: Tax Roll City Submission - MORENO VALLEY - 05-22-20209 PDF PRINT [Revision 1] (4024 :

513	264162011	68-4277-FC	23254	ELFIN PL	<b>584.93</b>	58.49	115.82	759.24
514	264162024	68-4277-FC	23340	BREEZY WAY	<b>365.57</b>	36.56	72.38	474.50
515	264162025	68-4277-FC	23324	BREEZY WAY	<b>543.02</b>	54.30	107.52	704.84
516	264162031	68-4277-FC	23268	BREEZY WAY	<b>593.57</b>	59.36	117.53	770.44
517	264162034	68-4277-FC	11865	DREAM ST	<b>469.01</b>	46.90	92.86	608.76
518	264163009	68-4277-FC	23353	BREEZY WAY	<b>246.76</b>	24.68	48.86	320.28
519	264164009	68-4277-FC	11800	HONEY HOLLOW	<b>596.39</b>	59.64	118.09	774.10
520	264164030	68-4277-FC	23496	SHADY GLEN CT	<b>596.39</b>	59.64	118.09	774.10
521	264164037	68-4277-FC	23442	SHADY GLEN CT	<b>562.25</b>	56.23	111.33	729.80
522	264164048	68-4277-FC	23451	SHADY GLEN CT	<b>644.07</b>	64.41	127.53	836.00
523	264164058	68-4277-FC	11861	GRAHAM ST	<b>596.39</b>	59.64	118.09	774.10
524	264164060	68-4277-FC	11850	ASLAN CT	<b>761.50</b>	76.15	150.78	988.42
525	264164063	68-4277-FC	11826	ASLAN CT	<b>446.39</b>	44.64	88.39	579.40
526	264172023	68-4277-FC	23190	HARLAND DR	<b>318.10</b>	31.81	62.98	412.88
527	264174001	68-4277-FC	23069	HARLAND DR	<b>438.79</b>	43.88	86.88	569.54
528	264174011	68-4277-FC	23189	HARLAND DR	<b>606.28</b>	60.63	120.04	786.94
529	264174014	68-4277-FC	23223	HARLAND DR	<b>251.76</b>	25.18	49.85	326.78
530	264181013	68-4277-FC	11291	SHOWDOWN LN	<b>411.43</b>	41.14	81.46	534.04
531	264182001	68-4277-FC	23019	WESTERN RIDGE RD	<b>818.55</b>	81.86	162.07	1,062.48
532	264182005	68-4277-FC	23107	WESTERN RIDGE RD	<b>528.95</b>	52.90	104.73	686.58
533	264182013	68-4277-FC	23291	WESTERN RIDGE RD	<b>885.29</b>	88.53	175.29	1,149.10
534	264192005	68-4277-FC	23441	SWAN ST	<b>596.39</b>	59.64	118.09	774.10
535	264192012	68-4277-FC	11692	HUMMINGBIRD PL	<b>557.20</b>	55.72	110.33	723.24
536	264193003	68-4277-FC	11637	HUMMINGBIRD PL	<b>584.93</b>	58.49	115.82	759.24
537	264193006	68-4277-FC	11678	HONEY HOLLOW	<b>942.66</b>	94.27	186.65	1,223.56
538	264193024	68-4277-FC	23455	RHEA DR	<b>596.39</b>	59.64	118.09	774.10
539	264194012	68-4277-FC	11689	CRANE CT	<b>560.21</b>	56.02	110.92	727.14
540	264194014	68-4277-FC	11669	CRANE CT	<b>436.55</b>	43.66	86.44	566.64
541	264194021	68-4277-FC	11710	CRANE CT	<b>584.93</b>	58.49	115.82	759.24
542	264202004	68-4277-FC	11565	HONEY HOLLOW	<b>236.76</b>	23.68	46.88	307.30
543	264203005	68-4277-FC	23374	TOUCAN PL	<b>776.41</b>	77.64	153.73	1,007.78
544	264204006	68-4277-FC	11587	BARBET CT	<b>375.00</b>	37.50	74.25	486.74
545	264212001	68-4277-FC	23431	WESTERN RIDGE RD	<b>789.38</b>	78.94	156.30	1,024.62
546	264213004	68-4277-FC	11270	CHIEF LN	<b>829.90</b>	82.99	164.32	1,077.20
547	264213010	68-4277-FC	23370	WESTERN RIDGE RD	<b>282.42</b>	28.24	55.92	366.58
548	264214003	68-4277-FC	11261	PIONEER RIDGE RD	<b>596.39</b>	59.64	118.09	774.10
549	264221001	68-4277-FC	23761	PARKLAND AVE	<b>433.11</b>	43.31	85.76	562.18

Attachment: Tax Roll City Submission - MORENO VALLEY - 05-22-20209 PDF PRINT [Revision 1] (4024 :

550	264221010	68-4277-FC	23815	PARKLAND AVE	<b>584.93</b>	58.49	115.82	759.24
551	264221027	68-4277-FC	23704	MARK TWAIN	<b>591.79</b>	59.18	117.17	768.14
552	264221029	68-4277-FC	23692	MARK TWAIN	<b>584.93</b>	58.49	115.82	759.24
553	264221035	68-4277-FC	23669	MARK TWAIN	<b>596.39</b>	59.64	118.09	774.10
554	264221038	68-4277-FC	23689	MARK TWAIN	<b>246.04</b>	24.60	48.72	319.36
555	264221061	68-4277-FC	23817	MARK TWAIN	<b>546.47</b>	54.65	108.20	709.32
556	264222003	68-4277-FC	11356	RED HILL RD	<b>323.37</b>	32.34	64.03	419.72
557	264222011	68-4277-FC	11375	WEINHART CT	<b>596.39</b>	59.64	118.09	774.10
558	264222015	68-4277-FC	11364	WEINHART CT	<b>223.56</b>	22.36	44.26	290.18
559	264222017	68-4277-FC	11376	WEINHART CT	<b>616.91</b>	61.69	122.15	800.74
560	264222019	68-4277-FC	11388	WEINHART CT	<b>478.61</b>	47.86	94.76	621.24
561	264222020	68-4277-FC	23832	MARK TWAIN	<b>335.36</b>	33.54	66.40	435.30
562	264222022	68-4277-FC	23844	MARK TWAIN	<b>251.76</b>	25.18	49.85	326.78
563	264222023	68-4277-FC	23850	MARK TWAIN	<b>596.39</b>	59.64	118.09	774.10
564	264222025	68-4277-FC	23862	MARK TWAIN	<b>584.93</b>	58.49	115.82	759.24
565	264222032	68-4277-FC	23895	PARKLAND AVE	<b>399.58</b>	39.96	79.12	518.64
566	264222038	68-4277-FC	23859	PARKLAND AVE	<b>606.28</b>	60.63	120.04	786.94
567	264222041	68-4277-FC	23841	PARKLAND AVE	<b>584.93</b>	58.49	115.82	759.24
568	264232002	68-4277-FC	11120	SILVER RUN	<b>567.69</b>	56.77	112.40	736.86
569	264232008	68-4277-FC	11133	MINERS TRL	<b>596.39</b>	59.64	118.09	774.10
570	264233012	68-4277-FC	11198	MINERS TRL	<b>381.36</b>	38.14	75.51	495.00
571	264233013	68-4277-FC	11206	MINERS TRL	<b>251.76</b>	25.18	49.85	326.78
572	264234004	68-4277-FC	23942	PARKLAND AVE	<b>596.39</b>	59.64	118.09	774.10
573	264234007	68-4277-FC	23924	PARKLAND AVE	<b>584.93</b>	58.49	115.82	759.24
574	264234013	68-4277-FC	23888	PARKLAND AVE	<b>567.69</b>	56.77	112.40	736.86
575	264234021	68-4277-FC	23925	COPPER HILL PL	<b>543.02</b>	54.30	107.52	704.84
576	264234023	68-4277-FC	23956	BADGER SPRINGS TRL	<b>584.93</b>	58.49	115.82	759.24
577	264234033	68-4277-FC	11257	MINERS TRL	<b>596.39</b>	59.64	118.09	774.10
578	264234040	68-4277-FC	11276	MINERS TRL	<b>274.83</b>	27.48	54.42	356.72
579	264235005	68-4277-FC	23886	MARK TWAIN	<b>352.89</b>	35.29	69.87	458.04
580	264251011	68-4277-FC	23356	SONNET DR	<b>596.39</b>	59.64	118.09	774.10
581	264251013	68-4277-FC	23380	SONNET DR	<b>584.81</b>	58.48	115.79	759.08
582	264252001	68-4277-FC	23440	SONNET DR	<b>584.93</b>	58.49	115.82	759.24
583	264252004	68-4277-FC	23476	SONNET DR	<b>530.07</b>	53.01	104.95	688.02
584	264254001	68-4277-FC	23236	HARLAND DR	<b>776.41</b>	77.64	153.73	1,007.78
585	264254002	68-4277-FC	23248	HARLAND DR	<b>509.80</b>	50.98	100.94	661.72
586	264254005	68-4277-FC	23284	HARLAND DR	<b>596.39</b>	59.64	118.09	774.10

Attachment: Tax Roll City Submission - MORENO VALLEY - 05-22-20209 PDF PRINT [Revision 1] (4024 :

587	264254013	68-4277-FC	23378	HARLAND DR	<b>579.59</b>	57.96	114.76	752.30
588	264254015	68-4277-FC	23402	HARLAND DR	<b>584.93</b>	58.49	115.82	759.24
589	264254038	68-4277-FC	23259	SONNET DR	<b>596.39</b>	59.64	118.09	774.10
590	264261004	68-4277-FC	22817	SWEETPEA CIR	<b>606.28</b>	60.63	120.04	786.94
591	264261006	68-4277-FC	22789	SWEETPEA CIR	<b>644.13</b>	64.41	127.54	836.08
592	264261007	68-4277-FC	22775	SWEETPEA CIR	<b>301.76</b>	30.18	59.75	391.68
593	264261008	68-4277-FC	22788	SWEETPEA CIR	<b>596.39</b>	59.64	118.09	774.10
594	264261010	68-4277-FC	22816	SWEET PEA CIR	<b>584.93</b>	58.49	115.82	759.24
595	264261012	68-4277-FC	22844	SWEETPEA CIR	<b>522.62</b>	52.26	103.48	678.36
596	264261020	68-4277-FC	22776	CATMINT CIR	<b>584.93</b>	58.49	115.82	759.24
597	264262001	68-4277-FC	22745	WHITE LILY CIR	<b>246.76</b>	24.68	48.86	320.28
598	264263008	68-4277-FC	11815	YELLOW IRIS WAY	<b>474.73</b>	47.47	94.00	616.20
599	264271015	68-4277-FC	22765	CLIMBING ROSE DR	<b>776.41</b>	77.64	153.73	1,007.78
600	264273004	68-4277-FC	22766	CLIMBING ROSE DR	<b>596.39</b>	59.64	118.09	774.10
601	264273012	68-4277-FC	22870	CLIMBING ROSE DR	<b>542.41</b>	54.24	107.40	704.04
602	264281003	68-4277-FC	11941	LIVERPOOL LN	<b>584.93</b>	58.49	115.82	759.24
603	264282001	68-4277-FC	11831	LIVERPOOL LN	<b>596.39</b>	59.64	118.09	774.10
604	264282003	68-4277-FC	11813	LIVERPOOL LN	<b>535.16</b>	53.52	105.96	694.64
605	264282004	68-4277-FC	11805	LIVERPOOL LN	<b>460.83</b>	46.08	91.24	598.16
606	264282005	68-4277-FC	11795	LIVERPOOL LN	<b>341.10</b>	34.11	67.54	442.74
607	264282018	68-4277-FC	11830	LIVERPOOL LN	<b>596.39</b>	59.64	118.09	774.10
608	264282020	68-4277-FC	11848	LIVERPOOL LN	<b>531.91</b>	53.19	105.32	690.42
609	264291002	68-4277-FC	23650	SWAN ST	<b>596.39</b>	59.64	118.09	774.10
610	264291005	68-4277-FC	23686	SWAN ST	<b>383.80</b>	38.38	75.99	498.16
611	264292013	68-4277-FC	23745	SWAN ST	<b>554.80</b>	55.48	109.85	720.12
612	264292017	68-4277-FC	23742	COCKATIEL DR	<b>651.14</b>	65.11	128.93	845.18
613	264292018	68-4277-FC	23754	COCKATIEL DR	<b>747.72</b>	74.77	148.05	970.54
614	264293003	68-4277-FC	23733	COCKATIEL DR	<b>762.55</b>	76.26	150.98	989.78
615	264293011	68-4277-FC	23637	COCKATIEL DR	<b>761.50</b>	76.15	150.78	988.42
616	264293013	68-4277-FC	23690	RHEA DR	<b>596.39</b>	59.64	118.09	774.10
617	264293014	68-4277-FC	23680	RHEA DR	<b>584.93</b>	58.49	115.82	759.24
618	264293017	68-4277-FC	23634	RHEA DR	<b>584.93</b>	58.49	115.82	759.24
619	264293019	68-4277-FC	23610	RHEA DR	<b>584.93</b>	58.49	115.82	759.24
620	264293020	68-4277-FC	11718	CRANE CT	<b>543.02</b>	54.30	107.52	704.84
621	264293021	68-4277-FC	11711	CRANE CT	<b>430.12</b>	43.01	85.16	558.30
622	264294008	68-4277-FC	23631	RHEA DR	<b>596.39</b>	59.64	118.09	774.10
623	264301001	68-4277-FC	11956	ALBION WAY	<b>423.30</b>	42.33	83.81	549.44

Attachment: Tax Roll City Submission - MORENO VALLEY - 05-22-20209 PDF PRINT [Revision 1] (4024 :

624	264301019	68-4277-FC	11947	ALBION WAY	<b>584.93</b>	58.49	115.82	759.24
625	264301024	68-4277-FC	11932	HARTLAND PL	<b>224.30</b>	22.43	44.41	291.14
626	264301033	68-4277-FC	11895	HARTLAND PL	<b>498.60</b>	49.86	98.72	647.18
627	264301034	68-4277-FC	11905	HARTLAND PL	<b>413.05</b>	41.31	81.78	536.14
628	264301037	68-4277-FC	11931	HARTLAND PL	<b>584.93</b>	58.49	115.82	759.24
629	264301047	68-4277-FC	11910	COLLINGSWOOD DR	<b>584.93</b>	58.49	115.82	759.24
630	264302017	68-4277-FC	23071	FALL RIVER RD	<b>596.39</b>	59.64	118.09	774.10
631	264302034	68-4277-FC	23015	SEABROOK LN	<b>489.15</b>	48.92	96.85	634.92
632	264311005	68-4277-FC	11223	SADDLE RIDGE RD	<b>213.92</b>	21.39	42.36	277.66
633	264321008	68-4277-FC	23057	MANSFIELD LN	<b>584.93</b>	58.49	115.82	759.24
634	264321009	68-4277-FC	23047	MANSFIELD LN	<b>549.80</b>	54.98	108.86	713.64
635	264321011	68-4277-FC	23027	MANSFIELD LN	<b>334.93</b>	33.49	66.32	434.74
636	264321029	68-4277-FC	23044	LAMBOURNE CT	<b>681.72</b>	68.17	134.98	884.86
637	264322009	68-4277-FC	11766	KETTERING CT	<b>441.55</b>	44.16	87.43	573.12
638	264322016	68-4277-FC	11813	KETTERING CT	<b>430.12</b>	43.01	85.16	558.30
639	264322026	68-4277-FC	11774	CARLISLE CT	<b>519.40</b>	51.94	102.84	674.18
640	264322033	68-4277-FC	11805	CARLISLE CT	<b>596.39</b>	59.64	118.09	774.10
641	264322035	68-4277-FC	11821	CARLISLE CT	<b>463.86</b>	46.39	91.84	602.08
642	264322041	68-4277-FC	11798	COLLINGSWOOD DR	<b>596.39</b>	59.64	118.09	774.10
643	264322042	68-4277-FC	11790	COLLINGSWOOD DR	<b>504.34</b>	50.43	99.86	654.62
644	264323004	68-4277-FC	23107	MANSFIELD LN	<b>596.39</b>	59.64	118.09	774.10
645	264331005	68-4277-FC	22763	TEA ROSE LN	<b>484.57</b>	48.46	95.94	628.96
646	264333021	68-4277-FC	11713	CHAMOMILE CIR	<b>251.76</b>	25.18	49.85	326.78
647	264344011	68-4277-FC	11649	BLUE LUPIN LN	<b>596.39</b>	59.64	118.09	774.10
648	264352008	68-4277-FC	22579	CLIMBING ROSE DR	<b>596.39</b>	59.64	118.09	774.10
649	264352009	68-4277-FC	22589	CLIMBING ROSE DR	<b>596.39</b>	59.64	118.09	774.10
650	264352015	68-4277-FC	22649	CLIMBING ROSE DR	<b>760.73</b>	76.07	150.62	987.42
651	264361001	68-4277-FC	11643	BOBOLINK LN	<b>584.93</b>	58.49	115.82	759.24
652	264361011	68-4277-FC	11692	CANVASBACK CIR	<b>217.88</b>	21.79	43.14	282.80
653	264361015	68-4277-FC	11654	CANVASBACK CIR	<b>596.39</b>	59.64	118.09	774.10
654	264361016	68-4277-FC	11646	CANVASBACK CIR	<b>560.56</b>	56.06	110.99	727.60
655	264361023	68-4277-FC	11703	CANVASBACK CIR	<b>584.93</b>	58.49	115.82	759.24
656	264361025	68-4277-FC	11712	PINTAIL CT	<b>441.55</b>	44.16	87.43	573.12
657	264361030	68-4277-FC	11668	PINTAIL CT	<b>559.72</b>	55.97	110.82	726.52
658	264361038	68-4277-FC	11651	PINTAIL CT	<b>584.93</b>	58.49	115.82	759.24
659	264371014	68-4277-FC	22060	MONICO DR	<b>532.20</b>	53.22	105.38	690.80
660	264371023	68-4277-FC	22073	SPRING CREST RD	<b>278.92</b>	27.89	55.23	362.04

Attachment: Tax Roll City Submission - MORENO VALLEY - 05-22-20209 PDF PRINT [Revision 1] (4024 :



661	264371030	68-4277-FC	11935	ATHENS DR	<b>396.49</b>	39.65	78.51	514.64
662	264381017	68-4277-FC	22146	NAPLES DR	<b>761.50</b>	76.15	150.78	988.42
663	264382016	68-4277-FC	22339	NAPLES DR	<b>596.39</b>	59.64	118.09	774.10
664	264390002	68-4277-FC	11935	BARCLAY DR	<b>444.06</b>	44.41	87.92	576.38
665	264401013	68-4277-FC	22455	CLIMBING ROSE DR	<b>245.79</b>	24.58	48.67	319.04
666	264402007	68-4277-FC	22460	CLIMBING ROSE DR	<b>596.39</b>	59.64	118.09	774.10
667	264403002	68-4277-FC	22420	NARANJA ST	<b>354.05</b>	35.41	70.10	459.56
668	264403013	68-4277-FC	22419	SCARLET SAGE WAY	<b>776.41</b>	77.64	153.73	1,007.78
669	264404011	68-4277-FC	11920	BARCLAY DR	<b>486.61</b>	48.66	96.35	631.62
670	264405002	68-4277-FC	22378	SCARLET SAGE WAY	<b>584.93</b>	58.49	115.82	759.24
671	264411011	68-4277-FC	22475	NARANJA ST	<b>297.09</b>	29.71	58.82	385.62
672	264412003	68-4277-FC	22500	NARANJA ST	<b>596.39</b>	59.64	118.09	774.10
673	264412004	68-4277-FC	22520	NARANJA ST	<b>556.48</b>	55.65	110.18	722.30
674	264412008	68-4277-FC	22568	NARANJA ST	<b>544.88</b>	54.49	107.89	707.24
675	264412017	68-4277-FC	22533	SCARLET SAGE WAY	<b>776.41</b>	77.64	153.73	1,007.78
676	264413007	68-4277-FC	22546	SCARLET SAGE WAY	<b>584.93</b>	58.49	115.82	759.24
677	264421006	68-4277-FC	11686	SANDPIPER CT	<b>596.39</b>	59.64	118.09	774.10
678	264423009	68-4277-FC	11596	MCCULLY CT	<b>606.28</b>	60.63	120.04	786.94
679	264423010	68-4277-FC	11606	MCCULLY CT	<b>526.91</b>	52.69	104.33	683.92
680	264423015	68-4277-FC	11557	SANDPIPER CT	<b>596.39</b>	59.64	118.09	774.10
681	264423020	68-4277-FC	11534	SANDPIPER CT	<b>349.73</b>	34.97	69.25	453.94
682	264423022	68-4277-FC	11558	SANDPIPER CT	<b>832.80</b>	83.28	164.89	1,080.96
683	264423023	68-4277-FC	11570	SANDPIPER CT	<b>444.01</b>	44.40	87.91	576.32
684	264423025	68-4277-FC	11594	SANDPIPER CT	<b>584.93</b>	58.49	115.82	759.24
685	264431004	68-4277-FC	23830	SWAN ST	<b>584.93</b>	58.49	115.82	759.24
686	264431013	68-4277-FC	11647	MCCULLY CT	<b>712.45</b>	71.25	141.07	924.76
687	264431018	68-4277-FC	23931	COCKATIEL DR	<b>307.93</b>	30.79	60.97	399.68
688	264431024	68-4277-FC	23835	COCKATIEL DR	<b>594.95</b>	59.50	117.80	772.24
689	264431028	68-4277-FC	23824	ROWE DR	<b>596.39</b>	59.64	118.09	774.10
690	264431030	68-4277-FC	23840	ROWE DR	<b>596.39</b>	59.64	118.09	774.10
691	264431040	68-4277-FC	23945	ROWE DR	<b>246.76</b>	24.68	48.86	320.28
692	264432004	68-4277-FC	23817	SWAN ST	<b>317.61</b>	31.76	62.89	412.26
693	264432005	68-4277-FC	23829	SWAN ST	<b>596.39</b>	59.64	118.09	774.10
694	264440010	68-4277-FC	11532	BLUE JAY CT	<b>596.39</b>	59.64	118.09	774.10
695	291090010	68-4277-FC	21634	EUCALYPTUS AVE	<b>596.39</b>	59.64	118.09	774.10
696	291090034	68-4277-FC	21748	EUCALYPTUS AVE	<b>411.49</b>	41.15	81.48	534.10
697	291130022	68-4277-FC	13622	DAY ST	<b>550.26</b>	55.03	108.95	714.24

Attachment: Tax Roll City Submission - MORENO VALLEY - 05-22-20209 PDF PRINT [Revision 1] (4024 :



698	291140013 68-4277-FC	13549	ELSWORTH ST	<b>843.99</b>	84.40	167.11	1,095.50
699	291150008 68-4277-FC	22162	BAY AVE	<b>1,169.86</b>	116.99	231.63	1,518.48
700	291150011 68-4277-FC	22228	BAY AVE UNIT B	<b>955.32</b>	95.53	189.15	1,240.00
701	291150012 68-4277-FC	22120	BAY AVE	<b>736.68</b>	73.67	145.86	956.20
702	291161001 68-4277-FC	22266	BAY AVE	<b>439.93</b>	43.99	87.11	571.02
703	291161008 68-4277-FC	13679	PHYLLIS AVE	<b>536.18</b>	53.62	106.16	695.96
704	291161025 68-4277-FC	22290	BAY AVE	<b>244.29</b>	24.43	48.37	317.08
705	291162003 68-4277-FC	22461	ELLA AVE	<b>596.39</b>	59.64	118.09	774.10
706	291162005 68-4277-FC	22437	ELLA AVE	<b>251.76</b>	25.18	49.85	326.78
707	291162010 68-4277-FC	22375	ELLA AVE	<b>421.99</b>	42.20	83.55	547.74
708	291162016 68-4277-FC	22414	BERTIE AVE	<b>773.77</b>	77.38	153.21	1,004.34
709	291162017 68-4277-FC	22424	BERTIE AVE	<b>596.39</b>	59.64	118.09	774.10
710	291163001 68-4277-FC	22487	BERTIE AVE	<b>424.04</b>	42.40	83.96	550.40
711	291163006 68-4277-FC	22423	BERTIE AVE	<b>776.41</b>	77.64	153.73	1,007.78
712	291163013 68-4277-FC	22376	BAY AVE	<b>511.88</b>	51.19	101.35	664.42
713	291163022 68-4277-FC	22488	BAY AVE	<b>696.81</b>	69.68	137.97	904.46
714	291171009 68-4277-FC	22007	BAY AVE	<b>584.93</b>	58.49	115.82	759.24
715	291172002 68-4277-FC	13802	NOLZE PL	<b>526.91</b>	52.69	104.33	683.92
716	291172004 68-4277-FC	13838	NOLZE PL	<b>558.61</b>	55.86	110.60	725.08
717	291172019 68-4277-FC	22208	SHERMAN AVE	<b>596.39</b>	59.64	118.09	774.10
718	291172022 68-4277-FC	22224	SHERMAN AVE	<b>245.77</b>	24.58	48.66	319.00
719	291172027 68-4277-FC	13843	GRANT ST	<b>827.71</b>	82.77	163.89	1,074.36
720	291172032 68-4277-FC	22133	BAY AVE	<b>1,101.84</b>	110.18	218.16	1,430.18
721	291172037 68-4277-FC	13785	GRANT ST	<b>223.77</b>	22.38	44.31	290.44
722	291181004 68-4277-FC	22307	BAY AVE	<b>596.39</b>	59.64	118.09	774.10
723	291181005 68-4277-FC	22321	BAY AVE	<b>577.57</b>	57.76	114.36	749.68
724	291181007 68-4277-FC	22343	BAY AVE	<b>584.93</b>	58.49	115.82	759.24
725	291181022 68-4277-FC	13810	GRANT ST	<b>584.93</b>	58.49	115.82	759.24
726	291181028 68-4277-FC	22316	FARRAGUT AVE	<b>267.34</b>	26.73	52.93	347.00
727	291181034 68-4277-FC	22330	FARRAGUT AVE	<b>285.86</b>	28.59	56.60	371.04
728	291182005 68-4277-FC	22383	FARRAGUT AVE	<b>317.22</b>	31.72	62.81	411.74
729	291182013 68-4277-FC	22487	FARRAGUT AVE	<b>584.21</b>	58.42	115.67	758.30
730	291182016 68-4277-FC	22354	SHERMAN AVE	<b>956.74</b>	95.67	189.43	1,241.84
731	291182017 68-4277-FC	22368	SHERMAN AVE	<b>584.93</b>	58.49	115.82	759.24
732	291182019 68-4277-FC	22390	SHERMAN AVE	<b>584.93</b>	58.49	115.82	759.24
733	291182025 68-4277-FC	22470	SHERMAN AVE	<b>762.55</b>	76.26	150.98	989.78
734	291191016 68-4277-FC	13899	PEPPER ST	<b>596.39</b>	59.64	118.09	774.10

Attachment: Tax Roll City Submission - MORENO VALLEY - 05-22-20209 PDF PRINT [Revision 1] (4024 :

735	291191017	68-4277-FC	13903	PEPPER ST	<b>596.39</b>	59.64	118.09	774.10
736	291191018	68-4277-FC	13923	PEPPER ST	<b>761.50</b>	76.15	150.78	988.42
737	291192006	68-4277-FC	13966	PEPPER ST	<b>374.35</b>	37.44	74.12	485.90
738	291192015	68-4277-FC	13875	GRANT ST	<b>584.93</b>	58.49	115.82	759.24
739	291192017	68-4277-FC	13891	GRANT ST	<b>584.93</b>	58.49	115.82	759.24
740	291192023	68-4277-FC	22224	ALESSANDRO BLVD	<b>296.96</b>	29.70	58.80	385.44
741	291200008	68-4277-FC	13944	GRANT ST	<b>482.78</b>	48.28	95.59	626.64
742	291211003	68-4277-FC	22561	COTTONWOOD AVE	<b>530.07</b>	53.01	104.95	688.02
743	291211006	68-4277-FC	22537	COTTONWOOD AVE	<b>528.86</b>	52.89	104.71	686.46
744	291211019	68-4277-FC	13660	ELSWORTH ST	<b>776.41</b>	77.64	153.73	1,007.78
745	291211020	68-4277-FC	13672	ELSWORTH ST	<b>596.39</b>	59.64	118.09	774.10
746	291211027	68-4277-FC	13725	BOEING ST	<b>563.19</b>	56.32	111.51	731.02
747	291211032	68-4277-FC	13661	BOEING ST	<b>584.93</b>	58.49	115.82	759.24
748	291211045	68-4277-FC	22568	TEMCO ST	<b>762.55</b>	76.26	150.98	989.78
749	291212002	68-4277-FC	22571	TEMCO ST	<b>761.50</b>	76.15	150.78	988.42
750	291212009	68-4277-FC	22572	VOUGHT ST	<b>584.93</b>	58.49	115.82	759.24
751	291213010	68-4277-FC	22565	VOUGHT ST	<b>747.72</b>	74.77	148.05	970.54
752	291213017	68-4277-FC	13700	BOEING ST	<b>567.69</b>	56.77	112.40	736.86
753	291213019	68-4277-FC	13726	BOEING ST	<b>246.76</b>	24.68	48.86	320.28
754	291221007	68-4277-FC	22685	COTTONWOOD AVE	<b>524.12</b>	52.41	103.78	680.30
755	291221008	68-4277-FC	22705	COTTONWOOD AVE	<b>596.39</b>	59.64	118.09	774.10
756	291222004	68-4277-FC	22651	TEMCO ST	<b>596.39</b>	59.64	118.09	774.10
757	291222011	68-4277-FC	22650	VOUGHT ST	<b>596.39</b>	59.64	118.09	774.10
758	291223002	68-4277-FC	22621	VOUGHT ST	<b>596.39</b>	59.64	118.09	774.10
759	291225002	68-4277-FC	22727	VOUGHT ST	<b>461.81</b>	46.18	91.44	599.42
760	291232011	68-4277-FC	22867	COTTONWOOD AVE	<b>554.80</b>	55.48	109.85	720.12
761	291232012	68-4277-FC	13541	CASPER CT	<b>596.39</b>	59.64	118.09	774.10
762	291233002	68-4277-FC	22978	VOUGHT ST	<b>584.93</b>	58.49	115.82	759.24
763	291233018	68-4277-FC	13662	PLAYER CT	<b>606.28</b>	60.63	120.04	786.94
764	291233034	68-4277-FC	13648	THUNDERBIRD DR	<b>567.69</b>	56.77	112.40	736.86
765	291233041	68-4277-FC	13522	THUNDERBIRD DR	<b>262.04</b>	26.20	51.88	340.12
766	291234011	68-4277-FC	22873	VOUGHT ST	<b>596.39</b>	59.64	118.09	774.10
767	291241003	68-4277-FC	13540	CASPER CT	<b>584.93</b>	58.49	115.82	759.24
768	291241006	68-4277-FC	23094	VOUGHT ST	<b>596.39</b>	59.64	118.09	774.10
769	291241011	68-4277-FC	23010	VOUGHT ST	<b>430.12</b>	43.01	85.16	558.30
770	291242001	68-4277-FC	23093	VOUGHT ST	<b>251.76</b>	25.18	49.85	326.78
771	291242017	68-4277-FC	22885	VOUGHT ST	<b>585.47</b>	58.55	115.92	759.94

Attachment: Tax Roll City Submission - MORENO VALLEY - 05-22-20209 PDF PRINT [Revision 1] (4024 :

772	291261015	68-4277-FC	13820	ELSWORTH ST	<b>761.50</b>	76.15	150.78	988.42
773	291262005	68-4277-FC	13845	MCDONNELL ST	<b>596.39</b>	59.64	118.09	774.10
774	291262010	68-4277-FC	13779	MCDONNELL ST	<b>594.99</b>	59.50	117.81	772.30
775	291262015	68-4277-FC	13806	BOEING ST	<b>776.41</b>	77.64	153.73	1,007.78
776	291263003	68-4277-FC	13874	MCDONNELL ST	<b>1,072.27</b>	107.23	212.31	1,391.80
777	291263006	68-4277-FC	13832	MCDONNELL ST	<b>596.39</b>	59.64	118.09	774.10
778	291263010	68-4277-FC	13778	MCDONNELL ST	<b>596.39</b>	59.64	118.09	774.10
779	291281010	68-4277-FC	22828	BAY AVE	<b>584.93</b>	58.49	115.82	759.24
780	291281020	68-4277-FC	22800	BAY AVE	<b>761.50</b>	76.15	150.78	988.42
781	291300010	68-4277-FC	22670	ABINGTON PL	<b>584.93</b>	58.49	115.82	759.24
782	291300019	68-4277-FC	22650	BAY AVE	<b>301.14</b>	30.11	59.63	390.88
783	291311005	68-4277-FC	22919	DRACAEA AVE	<b>593.57</b>	59.36	117.53	770.44
784	291311016	68-4277-FC	13311	APPLEBY CT	<b>256.76</b>	25.68	50.84	333.26
785	291311018	68-4277-FC	13295	APPLEBY CT	<b>644.77</b>	64.48	127.66	836.90
786	291311020	68-4277-FC	13306	APPLEBY CT	<b>252.23</b>	25.22	49.94	327.38
787	291312001	68-4277-FC	13250	OAK DELL ST	<b>596.39</b>	59.64	118.09	774.10
788	291312008	68-4277-FC	13356	OAK DELL ST	<b>596.39</b>	59.64	118.09	774.10
789	291314013	68-4277-FC	22763	AQUEDUCT WAY	<b>596.39</b>	59.64	118.09	774.10
790	291314017	68-4277-FC	22790	AQUEDUCT WAY	<b>409.23</b>	40.92	81.03	531.18
791	291321009	68-4277-FC	22927	BAYWOOD DR	<b>589.37</b>	58.94	116.70	765.00
792	291323001	68-4277-FC	22878	BAYWOOD DR	<b>1,136.85</b>	113.69	225.10	1,475.62
793	291325001	68-4277-FC	22783	BAYWOOD DR	<b>576.41</b>	57.64	114.13	748.18
794	291331001	68-4277-FC	12116	COACHMAN LN	<b>584.93</b>	58.49	115.82	759.24
795	291331005	68-4277-FC	12068	COACHMAN LN	<b>556.76</b>	55.68	110.24	722.66
796	291331006	68-4277-FC	12056	COACHMAN LN	<b>584.93</b>	58.49	115.82	759.24
797	291331007	68-4277-FC	12044	COACHMAN LN	<b>596.39</b>	59.64	118.09	774.10
798	291331015	68-4277-FC	22888	SCOTIA LN	<b>342.32</b>	34.23	67.78	444.32
799	291332008	68-4277-FC	12055	COACHMAN LN	<b>536.42</b>	53.64	106.21	696.26
800	291332014	68-4277-FC	22950	GLENDON DR	<b>584.93</b>	58.49	115.82	759.24
801	291334010	68-4277-FC	22973	CHAMBRAY DR	<b>684.98</b>	68.50	135.63	889.10
802	291334017	68-4277-FC	22929	CHAMBRAY DR	<b>543.02</b>	54.30	107.52	704.84
803	291342013	68-4277-FC	22814	SCOTIA LN	<b>754.15</b>	75.42	149.32	978.88
804	291344002	68-4277-FC	22845	GLENDON DR	<b>554.50</b>	55.45	109.79	719.74
805	291344008	68-4277-FC	22767	GLENDON DR	<b>584.93</b>	58.49	115.82	759.24
806	291344012	68-4277-FC	22711	GLENDON DR	<b>776.41</b>	77.64	153.73	1,007.78
807	291344021	68-4277-FC	22729	SCOTIA LN	<b>450.92</b>	45.09	89.28	585.28
808	291344026	68-4277-FC	12074	RIPARIAN WAY	<b>596.39</b>	59.64	118.09	774.10

Attachment: Tax Roll City Submission - MORENO VALLEY - 05-22-20209 PDF PRINT [Revision 1] (4024 :

809	291344027	68-4277-FC	12086	RIPARIAN WAY	<b>249.38</b>	24.94	49.38	323.70
810	291344030	68-4277-FC	12122	RIPARIAN WAY	<b>304.18</b>	30.42	60.23	394.82
811	291344036	68-4277-FC	22754	CHAMBRAY DR	<b>217.79</b>	21.78	43.12	282.68
812	291344039	68-4277-FC	22784	CHAMBRAY DR	<b>762.55</b>	76.26	150.98	989.78
813	291361033	68-4277-FC	22847	KINROSS LN	<b>246.76</b>	24.68	48.86	320.28
814	291362019	68-4277-FC	12215	HYTHE ST	<b>427.09</b>	42.71	84.56	554.36
815	291362021	68-4277-FC	12201	HYTHE ST	<b>419.58</b>	41.96	83.08	544.60
816	291371022	68-4277-FC	13064	OAK DELL ST	<b>430.12</b>	43.01	85.16	558.30
817	291371023	68-4277-FC	13056	OAK DELL ST	<b>930.31</b>	93.03	184.20	1,207.54
818	291371033	68-4277-FC	22918	PAHUTE DR	<b>438.07</b>	43.81	86.74	568.60
819	291372014	68-4277-FC	13221	OAK DELL ST	<b>411.43</b>	41.14	81.46	534.04
820	291372024	68-4277-FC	22874	DRACAEA AVE	<b>584.93</b>	58.49	115.82	759.24
821	291373004	68-4277-FC	13166	PAN AM BLVD	<b>571.33</b>	57.13	113.12	741.58
822	291373023	68-4277-FC	13037	TONIKAN DR	<b>698.39</b>	69.84	138.28	906.50
823	291373027	68-4277-FC	13063	TONIKAN DR	<b>584.93</b>	58.49	115.82	759.24
824	291374013	68-4277-FC	13088	TONIKAN DR	<b>761.50</b>	76.15	150.78	988.42
825	291374014	68-4277-FC	13082	TONIKAN DR	<b>596.39</b>	59.64	118.09	774.10
826	291374041	68-4277-FC	13246	LAKOTA ST	<b>430.12</b>	43.01	85.16	558.30
827	291381005	68-4277-FC	22804	PAHUTE DR	<b>264.20</b>	26.42	52.31	342.92
828	291381007	68-4277-FC	22792	PAHUTE DR	<b>430.12</b>	43.01	85.16	558.30
829	291381024	68-4277-FC	13101	KIOWA DR	<b>430.12</b>	43.01	85.16	558.30
830	291381026	68-4277-FC	13117	KIOWA DR	<b>587.25</b>	58.73	116.28	762.24
831	291381034	68-4277-FC	13177	KIOWA DR	<b>596.39</b>	59.64	118.09	774.10
832	291381042	68-4277-FC	13233	KIOWA DR	<b>584.93</b>	58.49	115.82	759.24
833	291382021	68-4277-FC	13096	KIOWA DR	<b>683.30</b>	68.33	135.29	886.92
834	291382033	68-4277-FC	13031	LAKOTA ST	<b>463.30</b>	46.33	91.73	601.36
835	291382046	68-4277-FC	13119	LAKOTA ST	<b>745.36</b>	74.54	147.58	967.48
836	291382057	68-4277-FC	13239	PAN AM BLVD	<b>251.76</b>	25.18	49.85	326.78
837	291384007	68-4277-FC	13060	LAKOTA ST	<b>251.76</b>	25.18	49.85	326.78
838	291384008	68-4277-FC	13054	LAKOTA ST	<b>606.28</b>	60.63	120.04	786.94
839	291384019	68-4277-FC	13055	PAN AM BLVD	<b>776.41</b>	77.64	153.73	1,007.78
840	291384026	68-4277-FC	13105	PAN AM BLVD	<b>434.90</b>	43.49	86.11	564.50
841	291384028	68-4277-FC	13117	PAN AM BLVD	<b>776.41</b>	77.64	153.73	1,007.78
842	291384032	68-4277-FC	13151	PAN AM BLVD	<b>594.33</b>	59.43	117.68	771.44
843	291392005	68-4277-FC	22655	ASHFORD CIR	<b>447.73</b>	44.77	88.65	581.14
844	291392014	68-4277-FC	22672	KIRKBY CIR	<b>552.19</b>	55.22	109.33	716.74
845	291393001	68-4277-FC	12172	RIPARIAN WAY	<b>696.61</b>	69.66	137.93	904.20

Attachment: Tax Roll City Submission - MORENO VALLEY - 05-22-20209 PDF PRINT [Revision 1] (4024 :

846	291393005 68-4277-FC	12226	RIPARIAN WAY	<b>596.39</b>	59.64	118.09	774.10
847	291393006 68-4277-FC	12240	RIPARIAN WAY	<b>567.69</b>	56.77	112.40	736.86
848	291393024 68-4277-FC	12220	TURTON LN	<b>584.93</b>	58.49	115.82	759.24
849	291402013 68-4277-FC	22699	KINROSS LN	<b>584.93</b>	58.49	115.82	759.24
850	291404010 68-4277-FC	22800	KINROSS LN	<b>338.84</b>	33.88	67.09	439.80
851	291404011 68-4277-FC	22789	RADNOR LN	<b>584.93</b>	58.49	115.82	759.24
852	291404016 68-4277-FC	22729	RADNOR LN	<b>537.63</b>	53.76	106.45	697.84
853	291412014 68-4277-FC	22545	SHEFFIELD DR	<b>584.93</b>	58.49	115.82	759.24
854	291412015 68-4277-FC	22551	SHEFFIELD DR	<b>584.93</b>	58.49	115.82	759.24
855	291413006 68-4277-FC	22542	BRIGHTON CT	<b>436.55</b>	43.66	86.44	566.64
856	291413017 68-4277-FC	22500	SHEFFIELD DR	<b>526.91</b>	52.69	104.33	683.92
857	291413019 68-4277-FC	22522	SHEFFIELD DR	<b>767.53</b>	76.75	151.97	996.24
858	291432008 68-4277-FC	12306	HERITAGE DR	<b>596.39</b>	59.64	118.09	774.10
859	291432009 68-4277-FC	12294	HERITAGE DR	<b>576.25</b>	57.63	114.10	747.96
860	291432011 68-4277-FC	12266	HERITAGE DR	<b>584.93</b>	58.49	115.82	759.24
861	291432013 68-4277-FC	12246	HERITAGE DR	<b>596.39</b>	59.64	118.09	774.10
862	291432024 68-4277-FC	22603	RADNOR LN	<b>421.98</b>	42.20	83.55	547.72
863	291433003 68-4277-FC	22550	RADNOR LN	<b>584.93</b>	58.49	115.82	759.24
864	291433009 68-4277-FC	22618	STRATFORD CT	<b>1,091.94</b>	109.19	216.20	1,417.34
865	291492002 68-4277-FC	12022	BARCLAY DR	<b>233.96</b>	23.40	46.32	303.68
866	291492003 68-4277-FC	12012	BARCLAY DR	<b>686.43</b>	68.64	135.91	890.98
867	291493014 68-4277-FC	12063	DRURY LN	<b>584.21</b>	58.42	115.67	758.30
868	291493018 68-4277-FC	12105	DRURY LN	<b>343.22</b>	34.32	67.96	445.50
869	291493019 68-4277-FC	12121	DRURY LN	<b>338.52</b>	33.85	67.03	439.40
870	291493035 68-4277-FC	12905	CAMBRIDGE CT	<b>798.79</b>	79.88	158.16	1,036.82
871	291493036 68-4277-FC	12107	CAMBRIDGE CT	<b>584.93</b>	58.49	115.82	759.24
872	291493044 68-4277-FC	22303	WEMBLEY DR	<b>584.93</b>	58.49	115.82	759.24
873	291494006 68-4277-FC	22395	SHEFFIELD DR	<b>776.41</b>	77.64	153.73	1,007.78
874	291501008 68-4277-FC	12056	BRIXTON CT	<b>651.86</b>	65.19	129.07	846.10
875	291501009 68-4277-FC	12042	BRIXTON CT	<b>1,205.93</b>	120.59	238.77	1,565.30
876	291501019 68-4277-FC	12167	BRIXTON CT	<b>319.35</b>	31.94	63.23	414.52
877	291502003 68-4277-FC	22395	KINROSS LN	<b>880.00</b>	88.00	174.24	1,142.24
878	291503019 68-4277-FC	12270	ROMFORD CT	<b>563.04</b>	56.30	111.48	730.82
879	291511016 68-4277-FC	13066	BRENTWOOD LN	<b>789.38</b>	78.94	156.30	1,024.62
880	291512015 68-4277-FC	22692	LAGUNA DR	<b>584.93</b>	58.49	115.82	759.24
881	291513013 68-4277-FC	22574	BELAIRE DR	<b>478.03</b>	47.80	94.65	620.48
882	291521002 68-4277-FC	13102	BRENTWOOD LN	<b>411.43</b>	41.14	81.46	534.04

Attachment: Tax Roll City Submission - MORENO VALLEY - 05-22-20209 PDF PRINT [Revision 1] (4024 :

883	291521008 68-4277-FC	13174	BRENTWOOD LN	<b>584.93</b>	58.49	115.82	759.24
884	291521009 68-4277-FC	13186	BRENTWOOD LN	<b>480.95</b>	48.10	95.23	624.26
885	291522015 68-4277-FC	22611	LAGUNA DR	<b>584.93</b>	58.49	115.82	759.24
886	291522034 68-4277-FC	13180	MALIBU CT	<b>526.91</b>	52.69	104.33	683.92
887	291522036 68-4277-FC	22662	WESTLAKE DR	<b>596.39</b>	59.64	118.09	774.10
888	291522038 68-4277-FC	22688	WESTLAKE DR	<b>282.96</b>	28.30	56.03	367.28
889	291523009 68-4277-FC	22617	WESTLAKE DR	<b>606.28</b>	60.63	120.04	786.94
890	291523019 68-4277-FC	22552	LA JOLLA CIR	<b>584.93</b>	58.49	115.82	759.24
891	291523024 68-4277-FC	22555	LA JOLLA CIR	<b>584.93</b>	58.49	115.82	759.24
892	291531006 68-4277-FC	22800	DOWNING ST	<b>330.12</b>	33.01	65.36	428.50
893	291532005 68-4277-FC	22789	PARKHAM ST	<b>584.93</b>	58.49	115.82	759.24
894	291535002 68-4277-FC	22721	BROMPTON ST	<b>709.72</b>	70.97	140.52	921.22
895	291535005 68-4277-FC	22691	BROMPTON ST	<b>596.39</b>	59.64	118.09	774.10
896	291536005 68-4277-FC	12799	GERRARD ST	<b>258.52</b>	25.85	51.19	335.56
897	291536006 68-4277-FC	12789	GERRARD ST	<b>596.39</b>	59.64	118.09	774.10
898	291537002 68-4277-FC	22690	DOWNING ST	<b>596.39</b>	59.64	118.09	774.10
899	291538011 68-4277-FC	12829	LAMBETH ST	<b>322.62</b>	32.26	63.88	418.76
900	291538020 68-4277-FC	12839	TIVERTON CT	<b>565.34</b>	56.53	111.94	733.80
901	291538023 68-4277-FC	12820	GERRARD ST	<b>444.79</b>	44.48	88.07	577.34
902	291541003 68-4277-FC	12829	PAN AM BLVD	<b>644.68</b>	64.47	127.65	836.78
903	291541014 68-4277-FC	12790	PAN AM BLVD	<b>316.87</b>	31.69	62.74	411.30
904	291541017 68-4277-FC	12820	PAN AM BLVD	<b>526.91</b>	52.69	104.33	683.92
905	291541032 68-4277-FC	22900	BROMPTON ST	<b>584.93</b>	58.49	115.82	759.24
906	291541036 68-4277-FC	22940	BROMPTON ST	<b>584.93</b>	58.49	115.82	759.24
907	291541041 68-4277-FC	22971	BROMPTON ST	<b>584.93</b>	58.49	115.82	759.24
908	291541042 68-4277-FC	22961	BROMPTON ST	<b>584.93</b>	58.49	115.82	759.24
909	291542003 68-4277-FC	22840	WIMPOLE ST # 10	<b>584.93</b>	58.49	115.82	759.24
910	291551004 68-4277-FC	22620	DOWNING ST	<b>596.39</b>	59.64	118.09	774.10
911	291551007 68-4277-FC	22650	DOWNING ST	<b>224.70</b>	22.47	44.49	291.66
912	291552008 68-4277-FC	12800	PEMBRIDGE DR	<b>584.93</b>	58.49	115.82	759.24
913	291552013 68-4277-FC	12799	NORWICH CT	<b>762.55</b>	76.26	150.98	989.78
914	291552016 68-4277-FC	12810	NORWICH CT	<b>596.39</b>	59.64	118.09	774.10
915	291553023 68-4277-FC	22650	SOUTHWALK ST	<b>640.98</b>	64.10	126.91	831.98
916	291553024 68-4277-FC	22660	SOUTHWALK ST	<b>531.91</b>	53.19	105.32	690.42
917	291553030 68-4277-FC	22639	SOUTHWALK ST	<b>526.91</b>	52.69	104.33	683.92
918	291561002 68-4277-FC	22540	DOWNING ST	<b>412.91</b>	41.29	81.76	535.96
919	291562013 68-4277-FC	22499	GREENWICH CT	<b>240.58</b>	24.06	47.63	312.26

Attachment: Tax Roll City Submission - MORENO VALLEY - 05-22-20209 PDF PRINT [Revision 1] (4024 :



920	291562015	68-4277-FC	22470	SOUTHWALK ST	<b>645.57</b>	64.56	127.82	837.94
921	291562017	68-4277-FC	22490	SOUTHWALK ST	<b>596.39</b>	59.64	118.09	774.10
922	291562027	68-4277-FC	12840	BRITANIA CT	<b>584.93</b>	58.49	115.82	759.24
923	291581002	68-4277-FC	13011	ACACIA AVE	<b>638.85</b>	63.89	126.49	829.22
924	291581011	68-4277-FC	13083	ACACIA AVE	<b>546.89</b>	54.69	108.28	709.86
925	291582018	68-4277-FC	22218	SILVERBELL LN	<b>789.38</b>	78.94	156.30	1,024.62
926	291583018	68-4277-FC	22320	SUMMER HOLLY AVE	<b>446.04</b>	44.60	88.32	578.96
927	291583033	68-4277-FC	22270	REDWOOD LN	<b>451.58</b>	45.16	89.41	586.14
928	291584009	68-4277-FC	22247	SILVERBELL LN	<b>430.13</b>	43.01	85.17	558.30
929	291610008	68-4277-FC	13191	YELLOWWOOD ST	<b>526.91</b>	52.69	104.33	683.92
930	291610017	68-4277-FC	13119	YELLOWWOOD ST	<b>452.49</b>	45.25	89.59	587.32
931	291611001	68-4277-FC	13155	ACACIA AVE	<b>526.91</b>	52.69	104.33	683.92
932	291611004	68-4277-FC	13177	ACACIA AVE	<b>584.93</b>	58.49	115.82	759.24
933	291611010	68-4277-FC	13225	ACACIA AVE	<b>257.23</b>	25.72	50.93	333.88
934	291612001	68-4277-FC	13238	ACACIA AVE	<b>242.37</b>	24.24	47.99	314.60
935	291613001	68-4277-FC	22165	EMPRESS ST	<b>596.39</b>	59.64	118.09	774.10
936	291614007	68-4277-FC	22184	SWEETGUM AVE	<b>596.39</b>	59.64	118.09	774.10
937	291615016	68-4277-FC	22340	LILAC CT	<b>629.37</b>	62.94	124.62	816.92
938	291616010	68-4277-FC	13333	SNOWBELL LN	<b>526.91</b>	52.69	104.33	683.92
939	291620014	68-4277-FC	22288	WITCHHAZEL AVE	<b>584.93</b>	58.49	115.82	759.24
940	291620015	68-4277-FC	22278	WITCHHAZEL AVE	<b>430.12</b>	43.01	85.16	558.30
941	291620022	68-4277-FC	13338	HICKORY WAY	<b>584.93</b>	58.49	115.82	759.24
942	291622015	68-4277-FC	22158	WITCHHAZEL AVE	<b>246.76</b>	24.68	48.86	320.28
943	291622027	68-4277-FC	22086	WITCHHAZEL AVE	<b>583.44</b>	58.34	115.52	757.30
944	291623014	68-4277-FC	22235	WITCHHAZEL AVE	<b>596.39</b>	59.64	118.09	774.10
945	291623043	68-4277-FC	13389	COFFEETREE ST	<b>248.02</b>	24.80	49.11	321.92
946	291624024	68-4277-FC	22017	MIMOSA LN	<b>596.39</b>	59.64	118.09	774.10
947	291630006	68-4277-FC	22333	MAIDENHAIR ST	<b>584.93</b>	58.49	115.82	759.24
948	291632001	68-4277-FC	13449	ARBOR PARK LN	<b>776.41</b>	77.64	153.73	1,007.78
949	291632011	68-4277-FC	22307	BLACK GUM ST	<b>596.39</b>	59.64	118.09	774.10
950	291632015	68-4277-FC	22347	BLACK GUM ST	<b>596.39</b>	59.64	118.09	774.10
951	291633019	68-4277-FC	13427	GLORYBOWER ST	<b>206.77</b>	20.68	40.94	268.38
952	291634010	68-4277-FC	22397	WITCHHAZEL AVE	<b>584.93</b>	58.49	115.82	759.24
953	291635040	68-4277-FC	13430	HAWTHORN AVE	<b>596.39</b>	59.64	118.09	774.10
954	291636011	68-4277-FC	22429	HAWTHORN AVE	<b>338.52</b>	33.85	67.03	439.40
955	291641003	68-4277-FC	13296	SNOWBELL LN	<b>596.39</b>	59.64	118.09	774.10
956	291641011	68-4277-FC	13317	SASSAFRAS ST	<b>583.04</b>	58.30	115.44	756.78

Attachment: Tax Roll City Submission - MORENO VALLEY - 05-22-20209 PDF PRINT [Revision 1] (4024 :



957	291641021	68-4277-FC	13326	CRABAPPLE ST	<b>583.97</b>	58.40	115.63	757.98
958	291642003	68-4277-FC	13330	SASSAFRAS ST	<b>338.52</b>	33.85	67.03	439.40
959	291671038	68-4277-FC	22322	ECHO PARK WAY	<b>606.28</b>	60.63	120.04	786.94
960	291671053	68-4277-FC	22346	ECHO PARK WAY	<b>584.93</b>	58.49	115.82	759.24
961	291671068	68-4277-FC	22390	REGENTS PARK LN	<b>471.39</b>	47.14	93.34	611.86
962	292021003	68-4277-FC	12774	SUNNYMEADOWS DR	<b>776.41</b>	77.64	153.73	1,007.78
963	292021004	68-4277-FC	12780	SUNNYMEADOWS DR	<b>812.70</b>	81.27	160.91	1,054.88
964	292022003	68-4277-FC	12757	SUNNYMEADOWS DR	<b>787.63</b>	78.76	155.95	1,022.34
965	292022025	68-4277-FC	12501	ANDRETTI ST	<b>776.41</b>	77.64	153.73	1,007.78
966	292022033	68-4277-FC	12551	ANDRETTI ST	<b>570.34</b>	57.03	112.93	740.30
967	292022034	68-4277-FC	12567	ANDRETTI ST	<b>606.28</b>	60.63	120.04	786.94
968	292023008	68-4277-FC	12578	ANDRETTI ST	<b>584.93</b>	58.49	115.82	759.24
969	292023012	68-4277-FC	12516	ANDRETTI ST	<b>596.39</b>	59.64	118.09	774.10
970	292023020	68-4277-FC	12579	PENSKE ST	<b>606.28</b>	60.63	120.04	786.94
971	292031002	68-4277-FC	12729	MEADBURY DR	<b>338.52</b>	33.85	67.03	439.40
972	292031015	68-4277-FC	12824	SUNNYMEADOWS DR	<b>606.28</b>	60.63	120.04	786.94
973	292031016	68-4277-FC	12830	SUNNYMEADOWS DR	<b>441.55</b>	44.16	87.43	573.12
974	292031017	68-4277-FC	12836	SUNNYMEADOWS DR	<b>573.03</b>	57.30	113.46	743.78
975	292032001	68-4277-FC	12805	SUNNYMEADOWS DR	<b>413.05</b>	41.31	81.78	536.14
976	292032020	68-4277-FC	23106	YARBOROUGH DR	<b>417.44</b>	41.74	82.65	541.84
977	292035007	68-4277-FC	12707	ANDRETTI ST	<b>894.14</b>	89.41	177.04	1,160.58
978	292041001	68-4277-FC	12727	SUNNYMEADOWS DR	<b>584.93</b>	58.49	115.82	759.24
979	292041008	68-4277-FC	12651	SUNNYMEADOWS DR	<b>647.32</b>	64.73	128.17	840.22
980	292041019	68-4277-FC	12531	SUNNYMEADOWS DR	<b>584.93</b>	58.49	115.82	759.24
981	292042001	68-4277-FC	23246	PARK VALLEY DR	<b>430.12</b>	43.01	85.16	558.30
982	292042017	68-4277-FC	12692	SUNNYMEADOWS DR	<b>776.41</b>	77.64	153.73	1,007.78
983	292043004	68-4277-FC	12581	SOFTWIND DR	<b>417.19</b>	41.72	82.60	541.50
984	292043016	68-4277-FC	12614	SHADYBEND DR	<b>596.39</b>	59.64	118.09	774.10
985	292045002	68-4277-FC	12552	VALLEY MEADOWS DR	<b>554.80</b>	55.48	109.85	720.12
986	292045004	68-4277-FC	12570	VALLEY MEADOWS DR	<b>596.39</b>	59.64	118.09	774.10
987	292051008	68-4277-FC	12655	SHADYBEND DR	<b>584.93</b>	58.49	115.82	759.24
988	292051019	68-4277-FC	23290	MERRYGROVE CIR	<b>461.18</b>	46.12	91.31	598.60
989	292051025	68-4277-FC	23260	DEWDROP CIR	<b>596.39</b>	59.64	118.09	774.10
990	292051030	68-4277-FC	23295	DEWDROP CIR	<b>747.72</b>	74.77	148.05	970.54
991	292052008	68-4277-FC	12661	SOFTWIND DR	<b>776.41</b>	77.64	153.73	1,007.78
992	292053010	68-4277-FC	12701	VALLEY MEADOWS DR	<b>584.93</b>	58.49	115.82	759.24
993	292053016	68-4277-FC	12633	VALLEY MEADOWS DR	<b>491.26</b>	49.13	97.27	637.66

Attachment: Tax Roll City Submission - MORENO VALLEY - 05-22-20209 PDF PRINT [Revision 1] (4024 :

994	292054013	68-4277-FC	12650	VALLEY MEADOWS DR	<b>776.41</b>	77.64	153.73	1,007.78
995	292061007	68-4277-FC	12875	SUNNYMEADOWS DR	<b>385.41</b>	38.54	76.31	500.26
996	292061008	68-4277-FC	12869	SUNNYMEADOWS DR	<b>554.80</b>	55.48	109.85	720.12
997	292061024	68-4277-FC	12850	PENSKE ST	<b>572.89</b>	57.29	113.43	743.60
998	292072004	68-4277-FC	12937	SUNNYMEADOWS DR	<b>686.57</b>	68.66	135.94	891.16
999	292072005	68-4277-FC	12943	SUNNYMEADOWS DR	<b>596.39</b>	59.64	118.09	774.10
1000	292072008	68-4277-FC	12967	SUNNYMEADOWS DR	<b>596.39</b>	59.64	118.09	774.10
1001	292072010	68-4277-FC	12981	SUNNYMEADOWS DR	<b>276.93</b>	27.69	54.83	359.46
1002	292072022	68-4277-FC	12899	ADELINE AVE	<b>246.76</b>	24.68	48.86	320.28
1003	292072029	68-4277-FC	12983	ADELINE AVE	<b>233.81</b>	23.38	46.29	303.48
1004	292081007	68-4277-FC	12765	SHADYBEND DR	<b>1,576.63</b>	157.66	312.17	2,046.46
1005	292082001	68-4277-FC	12860	SUNNYMEADOWS DR	<b>579.94</b>	57.99	114.83	752.76
1006	292082007	68-4277-FC	12898	SUNNYMEADOWS DR	<b>584.93</b>	58.49	115.82	759.24
1007	292082014	68-4277-FC	12769	MEADBURY DR	<b>596.39</b>	59.64	118.09	774.10
1008	292083002	68-4277-FC	23268	BROOKHAVEN DR	<b>309.44</b>	30.94	61.27	401.64
1009	292083014	68-4277-FC	23289	OLD VALLEY DR	<b>611.30</b>	61.13	121.04	793.46
1010	292084010	68-4277-FC	12867	VALLEY SPRINGS DR	<b>728.50</b>	72.85	144.24	945.58
1011	292084013	68-4277-FC	23301	BROOKHAVEN DR	<b>596.39</b>	59.64	118.09	774.10
1012	292091001	68-4277-FC	12794	SUNNYGLEN DR	<b>596.39</b>	59.64	118.09	774.10
1013	292091010	68-4277-FC	12910	SUNNYGLEN DR	<b>436.55</b>	43.66	86.44	566.64
1014	292091020	68-4277-FC	23419	VALLEY RANCH DR	<b>558.18</b>	55.82	110.52	724.52
1015	292092009	68-4277-FC	12940	VALLEY SPRINGS DR	<b>584.93</b>	58.49	115.82	759.24
1016	292092012	68-4277-FC	12935	GLENMERE DR	<b>310.20</b>	31.02	61.42	402.64
1017	292092020	68-4277-FC	12829	GLENMERE DR	<b>358.74</b>	35.87	71.03	465.64
1018	292092022	68-4277-FC	12816	GLENMERE DR	<b>596.39</b>	59.64	118.09	774.10
1019	292092026	68-4277-FC	12870	GLENMERE DR	<b>762.55</b>	76.26	150.98	989.78
1020	292092033	68-4277-FC	12951	SUNNYGLEN DR	<b>584.93</b>	58.49	115.82	759.24
1021	292092045	68-4277-FC	23421	OLD VALLEY DR	<b>596.39</b>	59.64	118.09	774.10
1022	292092051	68-4277-FC	23343	OLD VALLEY DR	<b>747.72</b>	74.77	148.05	970.54
1023	292093004	68-4277-FC	23454	OLD VALLEY DR	<b>776.41</b>	77.64	153.73	1,007.78
1024	292094001	68-4277-FC	12773	SOFTWIND DR	<b>596.39</b>	59.64	118.09	774.10
1025	292111020	68-4277-FC	12717	ARGO PL	<b>584.93</b>	58.49	115.82	759.24
1026	292112007	68-4277-FC	23700	GAMMA ST	<b>596.39</b>	59.64	118.09	774.10
1027	292113002	68-4277-FC	12729	GORHAM ST	<b>584.93</b>	58.49	115.82	759.24
1028	292113015	68-4277-FC	12706	GORHAM ST	<b>355.59</b>	35.56	70.41	461.56
1029	292113020	68-4277-FC	12731	DREW CT	<b>554.57</b>	55.46	109.80	719.82
1030	292113021	68-4277-FC	12721	DREW CT	<b>747.72</b>	74.77	148.05	970.54

Attachment: Tax Roll City Submission - MORENO VALLEY - 05-22-20209 PDF PRINT [Revision 1] (4024 :

1031	292113031	68-4277-FC	12682	DREW CT	<b>584.93</b>	58.49	115.82	759.24
1032	292113042	68-4277-FC	12681	FOXDALE DR	<b>558.52</b>	55.85	110.59	724.96
1033	292121002	68-4277-FC	12865	GORHAM ST	<b>596.39</b>	59.64	118.09	774.10
1034	292122009	68-4277-FC	12843	FOXDALE DR	<b>584.71</b>	58.47	115.77	758.94
1035	292123006	68-4277-FC	12791	ALONA ST	<b>747.72</b>	74.77	148.05	970.54
1036	292124008	68-4277-FC	12850	ALONA ST	<b>584.93</b>	58.49	115.82	759.24
1037	292125002	68-4277-FC	12772	LATEEN DR	<b>256.51</b>	25.65	50.79	332.94
1038	292126003	68-4277-FC	12823	LATEEN DR	<b>584.93</b>	58.49	115.82	759.24
1039	292126015	68-4277-FC	12840	FOXDALE DR	<b>584.93</b>	58.49	115.82	759.24
1040	292127002	68-4277-FC	12675	CROSSMONT PL	<b>651.14</b>	65.11	128.93	845.18
1041	292127004	68-4277-FC	23615	DAMIAN ST	<b>595.67</b>	59.57	117.94	773.18
1042	292127005	68-4277-FC	23597	DAMIAN ST	<b>384.88</b>	38.49	76.21	499.56
1043	292127008	68-4277-FC	23561	DAMIAN ST	<b>565.68</b>	56.57	112.00	734.24
1044	292127010	68-4277-FC	12796	GORHAM ST	<b>227.74</b>	22.77	45.09	295.60
1045	292127012	68-4277-FC	12820	GORHAM ST	<b>596.39</b>	59.64	118.09	774.10
1046	292127014	68-4277-FC	12844	GORHAM ST	<b>584.93</b>	58.49	115.82	759.24
1047	292127018	68-4277-FC	12867	CROSSMONT PL	<b>243.26</b>	24.33	48.17	315.74
1048	292131009	68-4277-FC	12980	ALONA ST	<b>761.50</b>	76.15	150.78	988.42
1049	292132006	68-4277-FC	23662	MYSTIC CT	<b>271.93</b>	27.19	53.84	352.96
1050	292132011	68-4277-FC	23663	MYSTIC CT	<b>776.41</b>	77.64	153.73	1,007.78
1051	292133002	68-4277-FC	12908	CROSSMONT PL	<b>369.72</b>	36.97	73.20	479.90
1052	292133009	68-4277-FC	12935	FOXDALE DR	<b>596.39</b>	59.64	118.09	774.10
1053	292134003	68-4277-FC	12910	GORHAM ST	<b>390.90</b>	39.09	77.40	507.38
1054	292134009	68-4277-FC	12945	CROSSMONT PL	<b>214.77</b>	21.48	42.52	278.76
1055	292135006	68-4277-FC	13123	GORHAM ST	<b>526.91</b>	52.69	104.33	683.92
1056	292135008	68-4277-FC	13095	GORHAM ST	<b>606.28</b>	60.63	120.04	786.94
1057	292135016	68-4277-FC	12991	GORHAM ST	<b>584.93</b>	58.49	115.82	759.24
1058	292151009	68-4277-FC	12695	SHAFFER CT	<b>596.39</b>	59.64	118.09	774.10
1059	292151010	68-4277-FC	12700	SHAFFER CT	<b>762.55</b>	76.26	150.98	989.78
1060	292151021	68-4277-FC	23927	GAMMA ST	<b>584.93</b>	58.49	115.82	759.24
1061	292151029	68-4277-FC	23761	GAMMA ST	<b>584.93</b>	58.49	115.82	759.24
1062	292151032	68-4277-FC	12660	ARGO PL	<b>264.57</b>	26.46	52.38	343.40
1063	292151041	68-4277-FC	12786	ARGO PL	<b>596.39</b>	59.64	118.09	774.10
1064	292152005	68-4277-FC	23750	GAMMA ST	<b>776.41</b>	77.64	153.73	1,007.78
1065	292152006	68-4277-FC	23770	GAMMA ST	<b>193.77</b>	19.38	38.37	251.50
1066	292152012	68-4277-FC	23852	GAMMA ST	<b>459.27</b>	45.93	90.94	596.12
1067	292152017	68-4277-FC	23908	GAMMA ST	<b>584.93</b>	58.49	115.82	759.24

Attachment: Tax Roll City Submission - MORENO VALLEY - 05-22-20209 PDF PRINT [Revision 1] (4024 :

1068	292152022	68-4277-FC	23970	GAMMA ST	568.54	56.85	112.57	737.96
1069	292152027	68-4277-FC	23771	DONCASTER DR	584.93	58.49	115.82	759.24
1070	292152028	68-4277-FC	23755	DONCASTER DR	573.64	57.36	113.58	744.58
1071	292181018	68-4277-FC	23892	HEMLOCK AVE	658.85	65.89	130.45	855.18
1072	292181029	68-4277-FC	12177	DEERWOOD LN	596.39	59.64	118.09	774.10
1073	292181031	68-4277-FC	12195	DEERWOOD LN	535.37	53.54	106.00	694.90
1074	292181033	68-4277-FC	12225	DEERWOOD LN	542.33	54.23	107.38	703.94
1075	292191006	68-4277-FC	12058	POUTOUS CT	373.03	37.30	73.86	484.18
1076	292191010	68-4277-FC	12022	POUTOUS CT	606.28	60.63	120.04	786.94
1077	292191017	68-4277-FC	12079	WEBB ST	557.49	55.75	110.38	723.62
1078	292192014	68-4277-FC	12125	KRISTEN CT	270.36	27.04	53.53	350.92
1079	292192016	68-4277-FC	12118	WEBB ST	584.93	58.49	115.82	759.24
1080	292201006	68-4277-FC	23660	GARY CT	431.92	43.19	85.52	560.62
1081	292202001	68-4277-FC	12121	ZINNIA ST	584.93	58.49	115.82	759.24
1082	292202031	68-4277-FC	12081	ZINNIA ST	596.39	59.64	118.09	774.10
1083	292202032	68-4277-FC	23596	JUDGE WARD CT	596.39	59.64	118.09	774.10
1084	292202042	68-4277-FC	12110	GRAHAM ST	1,136.85	113.69	225.10	1,475.62
1085	292202046	68-4277-FC	12134	GRAHAM ST	596.39	59.64	118.09	774.10
1086	292203007	68-4277-FC	12134	ZINNIA ST	584.93	58.49	115.82	759.24
1087	292203012	68-4277-FC	12063	BAYLESS ST	552.55	55.26	109.40	717.20
1088	292205005	68-4277-FC	12062	BAYLESS ST	347.56	34.76	68.82	451.12
1089	292206005	68-4277-FC	12051	POUTOUS CT	584.93	58.49	115.82	759.24
1090	292206007	68-4277-FC	12067	POUTOUS CT	720.73	72.07	142.70	935.50
1091	292206009	68-4277-FC	12078	SWEGLES LN	585.47	58.55	115.92	759.94
1092	292207001	68-4277-FC	12124	POUTOUS CT	596.39	59.64	118.09	774.10
1093	292212001	68-4277-FC	12130	ZINNIA ST	584.93	58.49	115.82	759.24
1094	292212019	68-4277-FC	12181	SWEGLES LN	595.67	59.57	117.94	773.18
1095	292213019	68-4277-FC	12201	ZINNIA ST	338.52	33.85	67.03	439.40
1096	292213021	68-4277-FC	23617	NORRIS CIR	212.31	21.23	42.04	275.58
1097	292221005	68-4277-FC	23603	HEMLOCK AVE	584.93	58.49	115.82	759.24
1098	292221006	68-4277-FC	23621	HEMLOCK AVE	596.39	59.64	118.09	774.10
1099	292221009	68-4277-FC	23610	DAVID LN	395.07	39.51	78.22	512.80
1100	292222014	68-4277-FC	23705	HEMLOCK AVE	543.02	54.30	107.52	704.84
1101	292222027	68-4277-FC	23569	DAVID LN	588.82	58.88	116.59	764.28
1102	292222032	68-4277-FC	23511	DAVID LN	676.41	67.64	133.93	877.98
1103	292230002	68-4277-FC	12410	GRAHAM ST	584.21	58.42	115.67	758.30
1104	292230016	68-4277-FC	23608	TOWER ST	1,538.74	153.87	304.67	1,997.28

Attachment: Tax Roll City Submission - MORENO VALLEY - 05-22-20209 PDF PRINT [Revision 1] (4024 :

1105	292271001 68-4277-FC	12017	BUCKTHORN DR	<b>273.22</b>	27.32	54.10	354.64
1106	292272001 68-4277-FC	12076	RACKET CT	<b>650.55</b>	65.06	128.81	844.40
1107	292272006 68-4277-FC	12030	RACKET CT	<b>567.69</b>	56.77	112.40	736.86
1108	292272008 68-4277-FC	12029	RACKET CT	<b>606.28</b>	60.63	120.04	786.94
1109	296021001 68-4277-FC	13011	BAGATELLE ST	<b>761.50</b>	76.15	150.78	988.42
1110	296021002 68-4277-FC	13023	BAGATELLE ST	<b>596.39</b>	59.64	118.09	774.10
1111	296023003 68-4277-FC	13048	KOCHI DR	<b>343.22</b>	34.32	67.96	445.50
1112	296024001 68-4277-FC	23152	LENA ST	<b>597.80</b>	59.78	118.36	775.94
1113	296024004 68-4277-FC	23190	LENA ST	<b>596.39</b>	59.64	118.09	774.10
1114	296031003 68-4277-FC	13143	BAGATELLE ST	<b>776.41</b>	77.64	153.73	1,007.78
1115	296031013 68-4277-FC	23048	DRACAEA AVE	<b>776.41</b>	77.64	153.73	1,007.78
1116	296032007 68-4277-FC	13177	KOCHI DR	<b>596.39</b>	59.64	118.09	774.10
1117	296033007 68-4277-FC	13214	KOCHI DR	<b>309.15</b>	30.92	61.21	401.28
1118	296033012 68-4277-FC	13211	ADELINE AVE	<b>540.08</b>	54.01	106.94	701.02
1119	296033015 68-4277-FC	13165	ADELINE AVE	<b>584.93</b>	58.49	115.82	759.24
1120	296033016 68-4277-FC	13151	ADELINE AVE	<b>584.93</b>	58.49	115.82	759.24
1121	296034001 68-4277-FC	23244	DRACAEA AVE	<b>562.72</b>	56.27	111.42	730.40
1122	296034006 68-4277-FC	23188	DRACAEA AVE	<b>568.92</b>	56.89	112.65	738.46
1123	296034009 68-4277-FC	23152	DRACAEA AVE	<b>281.73</b>	28.17	55.78	365.68
1124	296034011 68-4277-FC	23161	SHIDAY CT	<b>596.39</b>	59.64	118.09	774.10
1125	296034021 68-4277-FC	23202	SHIDAY CT	<b>596.39</b>	59.64	118.09	774.10
1126	296034024 68-4277-FC	23160	SHIDAY CT	<b>584.93</b>	58.49	115.82	759.24
1127	296034030 68-4277-FC	23201	DENVER CT	<b>283.98</b>	28.40	56.23	368.60
1128	296034033 68-4277-FC	23231	DENVER CT	<b>576.39</b>	57.64	114.13	748.14
1129	296034040 68-4277-FC	23160	DENVER CT	<b>596.39</b>	59.64	118.09	774.10
1130	296041006 68-4277-FC	13065	TIERRA CANYON DR	<b>584.21</b>	58.42	115.67	758.30
1131	296041016 68-4277-FC	23291	LENA ST	<b>560.56</b>	56.06	110.99	727.60
1132	296041021 68-4277-FC	13062	VALLEY SPRINGS DR	<b>776.41</b>	77.64	153.73	1,007.78
1133	296042027 68-4277-FC	13038	TIERRA CANYON DR	<b>348.28</b>	34.83	68.96	452.06
1134	296043008 68-4277-FC	13091	TIERRA CANYON DR	<b>521.64</b>	52.16	103.28	677.08
1135	296052001 68-4277-FC	23290	VIDA CT	<b>596.39</b>	59.64	118.09	774.10
1136	296052005 68-4277-FC	23338	VIDA CT	<b>776.41</b>	77.64	153.73	1,007.78
1137	296052022 68-4277-FC	23365	PARK LANE CT	<b>584.93</b>	58.49	115.82	759.24
1138	296052023 68-4277-FC	23353	PARK LANE CT	<b>584.93</b>	58.49	115.82	759.24
1139	296052033 68-4277-FC	23338	DRACAEA AVE	<b>596.39</b>	59.64	118.09	774.10
1140	296052048 68-4277-FC	13189	TIERRA CANYON DR	<b>584.93</b>	58.49	115.82	759.24
1141	296052049 68-4277-FC	13179	TIERRA CANYON DR	<b>584.93</b>	58.49	115.82	759.24

Attachment: Tax Roll City Submission - MORENO VALLEY - 05-22-20209 PDF PRINT [Revision 1] (4024 :

1142	296053003	68-4277-FC	13163	PAVILLION CT	<b>747.72</b>	74.77	148.05	970.54
1143	296053007	68-4277-FC	13210	TIERRA CANYON DR	<b>526.91</b>	52.69	104.33	683.92
1144	296053010	68-4277-FC	13130	TIERRA CANYON DR	<b>290.84</b>	29.08	57.59	377.50
1145	296071019	68-4277-FC	13116	SUNLIT CT	<b>592.73</b>	59.27	117.36	769.36
1146	296072010	68-4277-FC	13114	SUNBIRD DR	<b>162.84</b>	16.28	32.24	211.36
1147	296072013	68-4277-FC	13093	GOLDFINCH ST	<b>596.39</b>	59.64	118.09	774.10
1148	296072015	68-4277-FC	13067	GOLDFINCH ST	<b>761.50</b>	76.15	150.78	988.42
1149	296072016	68-4277-FC	13053	GOLDFINCH ST	<b>495.07</b>	49.51	98.02	642.60
1150	296073004	68-4277-FC	13035	LARKHAVEN DR	<b>584.93</b>	58.49	115.82	759.24
1151	296073009	68-4277-FC	13192	GOLDFINCH ST	<b>606.28</b>	60.63	120.04	786.94
1152	296073016	68-4277-FC	13062	GOLDFINCH ST	<b>596.39</b>	59.64	118.09	774.10
1153	296074005	68-4277-FC	13104	LARKHAVEN DR	<b>789.38</b>	78.94	156.30	1,024.62
1154	296074015	68-4277-FC	13004	LARKHAVEN DR	<b>498.32</b>	49.83	98.67	646.82
1155	296082005	68-4277-FC	13235	SUNBIRD DR	<b>246.76</b>	24.68	48.86	320.28
1156	296083002	68-4277-FC	13138	SUNBIRD DR	<b>596.39</b>	59.64	118.09	774.10
1157	296083020	68-4277-FC	23632	DRACAEA AVE	<b>264.52</b>	26.45	52.37	343.34
1158	296083022	68-4277-FC	23658	DRACAEA AVE	<b>584.93</b>	58.49	115.82	759.24
1159	296083023	68-4277-FC	23670	DRACAEA AVE	<b>232.34</b>	23.23	46.00	301.58
1160	296083029	68-4277-FC	23707	WHITEOWL CT	<b>641.32</b>	64.13	126.98	832.42
1161	296083036	68-4277-FC	23648	WHITEOWL CT	<b>596.39</b>	59.64	118.09	774.10
1162	296083045	68-4277-FC	13173	GOLDFINCH ST	<b>623.87</b>	62.39	123.53	809.78
1163	296091001	68-4277-FC	13013	RUNNING DEER RD	<b>584.93</b>	58.49	115.82	759.24
1164	296091004	68-4277-FC	13049	RUNNING DEER RD	<b>498.41</b>	49.84	98.69	646.94
1165	296091008	68-4277-FC	13097	RUNNING DEER RD	<b>327.04</b>	32.70	64.75	424.50
1166	296092001	68-4277-FC	23794	ELYCE CT	<b>607.19</b>	60.72	120.22	788.12
1167	296092004	68-4277-FC	23834	ELYCE CT	<b>507.02</b>	50.70	100.39	658.10
1168	296092015	68-4277-FC	23792	HUTTON CT	<b>251.02</b>	25.10	49.70	325.82
1169	296092021	68-4277-FC	23872	HUTTON CT	<b>776.41</b>	77.64	153.73	1,007.78
1170	296092026	68-4277-FC	23819	HUTTON CT	<b>584.93</b>	58.49	115.82	759.24
1171	296101003	68-4277-FC	13157	RUNNING DEER RD	<b>316.11</b>	31.61	62.59	410.30
1172	296103006	68-4277-FC	23806	DRACAEA AVE	<b>584.93</b>	58.49	115.82	759.24
1173	296103009	68-4277-FC	23805	WOLCOTT DR	<b>596.39</b>	59.64	118.09	774.10
1174	296103010	68-4277-FC	23815	WOLCOTT DR	<b>382.57</b>	38.26	75.75	496.58
1175	296103015	68-4277-FC	23865	WOLCOTT DR	<b>606.28</b>	60.63	120.04	786.94
1176	296103021	68-4277-FC	23810	CUSHENBURY RD	<b>776.41</b>	77.64	153.73	1,007.78
1177	296111009	68-4277-FC	13269	SUNFIELD DR	<b>371.33</b>	37.13	73.52	481.98
1178	296111013	68-4277-FC	13332	SUNFLOWER CT	<b>584.21</b>	58.42	115.67	758.30



1179	296111015	68-4277-FC	13296	SUNFLOWER CT	<b>587.16</b>	58.72	116.26	762.12
1180	296111017	68-4277-FC	13284	SUNFLOWER CT	<b>657.76</b>	65.78	130.24	853.76
1181	296111020	68-4277-FC	13305	SUNFLOWER CT	<b>584.93</b>	58.49	115.82	759.24
1182	296111024	68-4277-FC	13363	SUNFLOWER CT	<b>584.93</b>	58.49	115.82	759.24
1183	296112006	68-4277-FC	13320	SUNFIELD DR	<b>584.93</b>	58.49	115.82	759.24
1184	296112013	68-4277-FC	23595	DRACAEA AVE	<b>252.23</b>	25.22	49.94	327.38
1185	296112025	68-4277-FC	13311	LARKHAVEN DR	<b>675.13</b>	67.51	133.68	876.32
1186	296112029	68-4277-FC	13351	LARKHAVEN DR	<b>557.49</b>	55.75	110.38	723.62
1187	296122005	68-4277-FC	13439	SUNFLOWER CT	<b>943.38</b>	94.34	186.79	1,224.50
1188	296123009	68-4277-FC	13441	SUNSWEPT CT	<b>256.51</b>	25.65	50.79	332.94
1189	296123011	68-4277-FC	13415	SUNSWEPT CT	<b>584.93</b>	58.49	115.82	759.24
1190	296123019	68-4277-FC	13428	SUNSWEPT CT	<b>761.50</b>	76.15	150.78	988.42
1191	296123024	68-4277-FC	13423	FIELDCREST CT	<b>218.77</b>	21.88	43.32	283.96
1192	296124004	68-4277-FC	23577	SUNCREST AVE	<b>584.93</b>	58.49	115.82	759.24
1193	296124010	68-4277-FC	23655	SUNCREST AVE	<b>606.28</b>	60.63	120.04	786.94
1194	296126004	68-4277-FC	13400	LARKHAVEN DR	<b>584.93</b>	58.49	115.82	759.24
1195	296126008	68-4277-FC	13448	LARKHAVEN DR	<b>596.39</b>	59.64	118.09	774.10
1196	296126009	68-4277-FC	13460	LARKHAVEN DR	<b>596.39</b>	59.64	118.09	774.10
1197	296126010	68-4277-FC	13474	LARKHAVEN DR	<b>551.00</b>	55.10	109.10	715.20
1198	296126017	68-4277-FC	23736	SUNCREST AVE	<b>524.59</b>	52.46	103.87	680.92
1199	296131002	68-4277-FC	13275	RUNNING DEER RD	<b>440.43</b>	44.04	87.21	571.68
1200	296131003	68-4277-FC	13289	RUNNING DEER RD	<b>596.39</b>	59.64	118.09	774.10
1201	296132003	68-4277-FC	13365	RUNNING DEER RD	<b>431.86</b>	43.19	85.51	560.54
1202	296133008	68-4277-FC	13343	BAMBI CT	<b>313.54</b>	31.35	62.08	406.96
1203	296133015	68-4277-FC	23807	DRACAEA AVE	<b>584.93</b>	58.49	115.82	759.24
1204	296133027	68-4277-FC	13365	DEERPARK DR	<b>400.00</b>	40.00	79.20	519.20
1205	296134001	68-4277-FC	23987	DRACAEA AVE	<b>596.39</b>	59.64	118.09	774.10
1206	296134003	68-4277-FC	23955	DRACAEA AVE	<b>571.16</b>	57.12	113.09	741.36
1207	296134008	68-4277-FC	23890	DEERFERN AVE	<b>943.92</b>	94.39	186.90	1,225.20
1208	296134011	68-4277-FC	23922	DEERFERN AVE	<b>394.58</b>	39.46	78.13	512.16
1209	296134014	68-4277-FC	13326	RUNNING HORSE DR	<b>584.93</b>	58.49	115.82	759.24
1210	296134016	68-4277-FC	13350	RUNNING HORSE DR	<b>430.12</b>	43.01	85.16	558.30
1211	296135008	68-4277-FC	13324	DEER PARK DR	<b>441.11</b>	44.11	87.34	572.56
1212	296135017	68-4277-FC	13418	RUNNING DEER RD	<b>208.92</b>	20.89	41.37	271.18
1213	296141002	68-4277-FC	23859	SUNCREST AVE	<b>246.77</b>	24.68	48.86	320.30
1214	296141005	68-4277-FC	23829	SUNCREST AVE	<b>584.93</b>	58.49	115.82	759.24
1215	296141007	68-4277-FC	23809	SUNCREST AVE	<b>260.98</b>	26.10	51.67	338.74

Attachment: Tax Roll City Submission - MORENO VALLEY - 05-22-20209 PDF PRINT [Revision 1] (4024 :



1216	296141008 68-4277-FC	23789	SUNCREST AVE	<b>584.93</b>	58.49	115.82	759.24
1217	296142009 68-4277-FC	23781	ANTLER CT	<b>584.93</b>	58.49	115.82	759.24
1218	296142010 68-4277-FC	23771	ANTLER CT	<b>596.39</b>	59.64	118.09	774.10
1219	296143007 68-4277-FC	23830	SUNCREST AVE	<b>584.93</b>	58.49	115.82	759.24
1220	296144003 68-4277-FC	13475	RUNNING HORSE DR	<b>584.93</b>	58.49	115.82	759.24
1221	296145010 68-4277-FC	23956	SUNCREST AVE	<b>572.64</b>	57.26	113.38	743.28
1222	296145021 68-4277-FC	13432	RUNNING HORSE DR	<b>590.51</b>	59.05	116.92	766.48
1223	296151004 68-4277-FC	23133	DUNHILL DR	<b>584.93</b>	58.49	115.82	759.24
1224	296151016 68-4277-FC	13580	PLATO DR	<b>557.20</b>	55.72	110.33	723.24
1225	296151018 68-4277-FC	13588	PLATO DR	<b>592.73</b>	59.27	117.36	769.36
1226	296151024 68-4277-FC	13615	COPE CT	<b>843.99</b>	84.40	167.11	1,095.50
1227	296152012 68-4277-FC	23162	SWEENEY DR	<b>596.39</b>	59.64	118.09	774.10
1228	296153001 68-4277-FC	23153	SWEENEY DR	<b>972.92</b>	97.29	192.64	1,262.84
1229	296161006 68-4277-FC	13697	PLATO DR	<b>578.46</b>	57.85	114.54	750.84
1230	296161028 68-4277-FC	13690	RENA CT	<b>353.79</b>	35.38	70.05	459.22
1231	296161038 68-4277-FC	13736	KRISTINA CT	<b>590.27</b>	59.03	116.87	766.16
1232	296161045 68-4277-FC	13699	KRISTINA CT	<b>776.41</b>	77.64	153.73	1,007.78
1233	296161048 68-4277-FC	13727	KRISTINA CT	<b>596.39</b>	59.64	118.09	774.10
1234	296161051 68-4277-FC	13621	COPE CT	<b>552.45</b>	55.25	109.39	717.08
1235	296161060 68-4277-FC	13660	COPE CT	<b>584.93</b>	58.49	115.82	759.24
1236	296161062 68-4277-FC	13652	COPE CT	<b>596.39</b>	59.64	118.09	774.10
1237	296161064 68-4277-FC	13644	COPE CT	<b>584.93</b>	58.49	115.82	759.24
1238	296161068 68-4277-FC	13637	PLATO DR	<b>596.39</b>	59.64	118.09	774.10
1239	296161069 68-4277-FC	13653	BURD CT	<b>606.28</b>	60.63	120.04	786.94
1240	296172002 68-4277-FC	23269	SWEENEY DR	<b>483.14</b>	48.31	95.66	627.12
1241	296172006 68-4277-FC	23314	ZITEO CT	<b>526.91</b>	52.69	104.33	683.92
1242	296173003 68-4277-FC	23313	ZITEO CT	<b>543.02</b>	54.30	107.52	704.84
1243	296173004 68-4277-FC	23296	DUNHILL DR	<b>270.01</b>	27.00	53.46	350.46
1244	296174007 68-4277-FC	13606	NAGAI DR	<b>552.97</b>	55.30	109.49	717.76
1245	296174016 68-4277-FC	13529	PATTILYNN DR	<b>582.40</b>	58.24	115.32	755.96
1246	296174026 68-4277-FC	13609	PATTILYNN DR	<b>762.55</b>	76.26	150.98	989.78
1247	296174035 68-4277-FC	13681	PATTILYNN DR	<b>569.22</b>	56.92	112.71	738.84
1248	296175008 68-4277-FC	23428	CHALLIS CT	<b>381.17</b>	38.12	75.47	494.76
1249	296175012 68-4277-FC	23460	CHALLIS CT	<b>596.39</b>	59.64	118.09	774.10
1250	296175013 68-4277-FC	23468	CHALLIS CT	<b>548.02</b>	54.80	108.51	711.32
1251	296175025 68-4277-FC	23421	CHALLIS CT	<b>341.87</b>	34.19	67.69	443.74
1252	296175027 68-4277-FC	23405	CHALLIS CT	<b>596.39</b>	59.64	118.09	774.10

Attachment: Tax Roll City Submission - MORENO VALLEY - 05-22-20209 PDF PRINT [Revision 1] (4024 :

1253	296175029	68-4277-FC	23389	CHALLIS CT	<b>463.74</b>	46.37	91.82	601.92
1254	296175040	68-4277-FC	23440	ROLANDA DR	<b>593.42</b>	59.34	117.50	770.26
1255	296175044	68-4277-FC	23472	ROLANDA DR	<b>596.39</b>	59.64	118.09	774.10
1256	296175048	68-4277-FC	23487	ROLANDA DR	<b>581.99</b>	58.20	115.23	755.42
1257	296175061	68-4277-FC	23383	ROLANDA DR	<b>305.07</b>	30.51	60.40	395.98
1258	296175082	68-4277-FC	23482	YEE ST	<b>545.31</b>	54.53	107.97	707.80
1259	296181009	68-4277-FC	13721	PATTILYNN DR	<b>584.93</b>	58.49	115.82	759.24
1260	296181010	68-4277-FC	13715	PATTILYNN DR	<b>280.36</b>	28.04	55.51	363.90
1261	296182007	68-4277-FC	13710	PATTILYNN DR	<b>584.93</b>	58.49	115.82	759.24
1262	296183008	68-4277-FC	23379	YEE ST	<b>584.93</b>	58.49	115.82	759.24
1263	296183019	68-4277-FC	23468	DOME ST	<b>584.93</b>	58.49	115.82	759.24
1264	296183020	68-4277-FC	23474	DOME ST	<b>554.35</b>	55.44	109.76	719.54
1265	296184002	68-4277-FC	23221	BAY AVE	<b>246.79</b>	24.68	48.86	320.32
1266	296184004	68-4277-FC	23239	BAY AVE	<b>543.02</b>	54.30	107.52	704.84
1267	296184009	68-4277-FC	23277	BAY AVE	<b>565.81</b>	56.58	112.03	734.42
1268	296185004	68-4277-FC	23373	DOME ST	<b>584.93</b>	58.49	115.82	759.24
1269	296185005	68-4277-FC	23381	DOME ST	<b>595.67</b>	59.57	117.94	773.18
1270	296185010	68-4277-FC	23425	DOME ST	<b>596.39</b>	59.64	118.09	774.10
1271	296185018	68-4277-FC	23489	DOME ST	<b>335.06</b>	33.51	66.34	434.90
1272	296185020	68-4277-FC	13710	CASPIAN WAY	<b>430.12</b>	43.01	85.16	558.30
1273	296185022	68-4277-FC	13690	CASPIAN WAY	<b>584.93</b>	58.49	115.82	759.24
1274	296185023	68-4277-FC	13680	CASPIAN WAY	<b>279.36</b>	27.94	55.31	362.60
1275	296185026	68-4277-FC	13650	CASPIAN WAY	<b>584.93</b>	58.49	115.82	759.24
1276	296185028	68-4277-FC	13630	CASPIAN WAY	<b>606.28</b>	60.63	120.04	786.94
1277	296185032	68-4277-FC	23456	BAY AVE	<b>550.87</b>	55.09	109.07	715.02
1278	296185033	68-4277-FC	23430	BAY AVE	<b>596.39</b>	59.64	118.09	774.10
1279	296185035	68-4277-FC	23396	BAY AVE	<b>350.39</b>	35.04	69.38	454.80
1280	296191004	68-4277-FC	13785	CHAGALL CT	<b>187.76</b>	18.78	37.18	243.70
1281	296191005	68-4277-FC	13773	CHAGALL CT	<b>596.39</b>	59.64	118.09	774.10
1282	296212001	68-4277-FC	23301	BAY AVE	<b>584.93</b>	58.49	115.82	759.24
1283	296212002	68-4277-FC	23309	BAY AVE	<b>230.35</b>	23.04	45.61	298.98
1284	296212012	68-4277-FC	13834	KAREN LYNN DR	<b>640.98</b>	64.10	126.91	831.98
1285	296212020	68-4277-FC	13771	CASPIAN WAY	<b>369.25</b>	36.93	73.11	479.28
1286	296212056	68-4277-FC	23370	DIZA ST	<b>331.64</b>	33.16	65.66	430.46
1287	296213003	68-4277-FC	13770	CASPIAN WAY	<b>311.63</b>	31.16	61.70	404.50
1288	296213009	68-4277-FC	13818	CASPIAN WAY	<b>584.93</b>	58.49	115.82	759.24
1289	296213018	68-4277-FC	13890	CASPIAN WAY	<b>596.39</b>	59.64	118.09	774.10

Attachment: Tax Roll City Submission - MORENO VALLEY - 05-22-20209 PDF PRINT [Revision 1] (4024 :

1290	296221003 68-4277-FC	13925	CHAGALL CT	<b>526.91</b>	52.69	104.33	683.92
1291	296221005 68-4277-FC	13905	CHAGALL CT	<b>761.50</b>	76.15	150.78	988.42
1292	296222015 68-4277-FC	23306	GERBERA ST	<b>584.93</b>	58.49	115.82	759.24
1293	296222016 68-4277-FC	23310	GERBERA ST	<b>343.22</b>	34.32	67.96	445.50
1294	296222023 68-4277-FC	23374	GERBERA ST	<b>448.56</b>	44.86	88.81	582.22
1295	296222028 68-4277-FC	23490	GERBERA ST	<b>500.61</b>	50.06	99.12	649.78
1296	296223006 68-4277-FC	23445	GERBERA ST	<b>584.93</b>	58.49	115.82	759.24
1297	296223024 68-4277-FC	13993	KALAHARI CT	<b>399.61</b>	39.96	79.12	518.68
1298	296231004 68-4277-FC	13587	NEW HAVEN DR	<b>252.34</b>	25.23	49.96	327.54
1299	296232006 68-4277-FC	13540	NEW HAVEN DR	<b>487.90</b>	48.79	96.60	633.28
1300	296232020 68-4277-FC	13588	GOLDEN EAGLE CT	<b>596.39</b>	59.64	118.09	774.10
1301	296233007 68-4277-FC	13542	SYLMAR DR	<b>596.39</b>	59.64	118.09	774.10
1302	296233010 68-4277-FC	13511	SYLMAR DR	<b>571.41</b>	57.14	113.14	741.68
1303	296233014 68-4277-FC	13563	SYLMAR DR	<b>246.76</b>	24.68	48.86	320.28
1304	296233019 68-4277-FC	13625	SYLMAR DR	<b>584.93</b>	58.49	115.82	759.24
1305	296233026 68-4277-FC	13584	RUNDELL DR	<b>584.93</b>	58.49	115.82	759.24
1306	296241002 68-4277-FC	23530	BAY AVE	<b>596.39</b>	59.64	118.09	774.10
1307	296241014 68-4277-FC	13675	NEW HAVEN DR	<b>476.63</b>	47.66	94.37	618.66
1308	296241017 68-4277-FC	13643	NEW HAVEN DR	<b>584.93</b>	58.49	115.82	759.24
1309	296241018 68-4277-FC	13631	NEW HAVEN DR	<b>596.39</b>	59.64	118.09	774.10
1310	296242001 68-4277-FC	13634	NEW HAVEN DR	<b>310.54</b>	31.05	61.49	403.08
1311	296243005 68-4277-FC	13670	GOLDEN EAGLE CT	<b>596.39</b>	59.64	118.09	774.10
1312	296243006 68-4277-FC	13680	GOLDEN EAGLE CT	<b>606.28</b>	60.63	120.04	786.94
1313	296243011 68-4277-FC	13738	GOLDEN EAGLE CT	<b>596.39</b>	59.64	118.09	774.10
1314	296243018 68-4277-FC	13721	RUNDELL DR	<b>584.93</b>	58.49	115.82	759.24
1315	296243037 68-4277-FC	23656	BAY AVE	<b>307.56</b>	30.76	60.90	399.20
1316	296244007 68-4277-FC	13670	SYLMAR DR	<b>730.14</b>	73.01	144.57	947.72
1317	296251003 68-4277-FC	23767	BETTS PL	<b>538.91</b>	53.89	106.70	699.50
1318	296251015 68-4277-FC	23839	BETTS PL	<b>584.93</b>	58.49	115.82	759.24
1319	296252001 68-4277-FC	13616	ROCKCREST DR	<b>338.52</b>	33.85	67.03	439.40
1320	296252014 68-4277-FC	13536	ROCKCREST DR	<b>430.12</b>	43.01	85.16	558.30
1321	296252018 68-4277-FC	13512	ROCKCREST DR	<b>584.93</b>	58.49	115.82	759.24
1322	296253027 68-4277-FC	23835	NANWOOD DR	<b>338.52</b>	33.85	67.03	439.40
1323	296253028 68-4277-FC	23841	NANWOOD DR	<b>596.39</b>	59.64	118.09	774.10
1324	296262008 68-4277-FC	13666	SUNRAY CT	<b>596.39</b>	59.64	118.09	774.10
1325	296262016 68-4277-FC	13711	SUNRAY CT	<b>584.93</b>	58.49	115.82	759.24
1326	296262021 68-4277-FC	13734	SUNBRIGHT DR	<b>596.39</b>	59.64	118.09	774.10

Attachment: Tax Roll City Submission - MORENO VALLEY - 05-22-20209 PDF PRINT [Revision 1] (4024 :

1327	296262025 68-4277-FC	13686	SUNBRIGHT DR	<b>584.93</b>	58.49	115.82	759.24
1328	296263011 68-4277-FC	13748	SCHAYLEEN CT	<b>596.39</b>	59.64	118.09	774.10
1329	296263029 68-4277-FC	13735	SCHAYLEEN CT	<b>761.50</b>	76.15	150.78	988.42
1330	296263030 68-4277-FC	13747	SCHAYLEEN CT	<b>776.41</b>	77.64	153.73	1,007.78
1331	296271012 68-4277-FC	13847	GOLDEN EAGLE CT	<b>516.50</b>	51.65	102.27	670.42
1332	296271018 68-4277-FC	13801	BELLCREST CT	<b>434.93</b>	43.49	86.12	564.54
1333	296272002 68-4277-FC	23529	NEW ENGLAND DR	<b>596.39</b>	59.64	118.09	774.10
1334	296272016 68-4277-FC	23719	NEW ENGLAND DR	<b>776.41</b>	77.64	153.73	1,007.78
1335	296272017 68-4277-FC	23733	NEW ENGLAND DR	<b>584.93</b>	58.49	115.82	759.24
1336	296273001 68-4277-FC	13848	GOLDEN EAGLE CT	<b>584.93</b>	58.49	115.82	759.24
1337	296273023 68-4277-FC	13865	SYLMAR DR	<b>545.43</b>	54.54	108.00	707.96
1338	296274001 68-4277-FC	23748	NEW ENGLAND DR	<b>584.93</b>	58.49	115.82	759.24
1339	296274003 68-4277-FC	23720	NEW ENGLAND DR	<b>287.57</b>	28.76	56.94	373.26
1340	296291001 68-4277-FC	23761	BAY AVE	<b>339.10</b>	33.91	67.14	440.14
1341	296291003 68-4277-FC	23781	BAY AVE	<b>595.67</b>	59.57	117.94	773.18
1342	296291005 68-4277-FC	23801	BAY AVE	<b>281.19</b>	28.12	55.68	364.98
1343	296292003 68-4277-FC	23779	NEW ENGLAND DR	<b>584.93</b>	58.49	115.82	759.24
1344	296292005 68-4277-FC	23799	NEW ENGLAND DR	<b>198.77</b>	19.88	39.36	258.00
1345	296292006 68-4277-FC	23809	NEW ENGLAND DR	<b>318.54</b>	31.85	63.07	413.46
1346	304041001 68-4277-FC	14661	MUIRFIELD ST	<b>584.93</b>	58.49	115.82	759.24
1347	304041004 68-4277-FC	14625	MUIRFIELD ST	<b>584.93</b>	58.49	115.82	759.24
1348	304041012 68-4277-FC	14529	MUIRFIELD ST	<b>251.67</b>	25.17	49.83	326.66
1349	304041023 68-4277-FC	28060	BELLETERRE AVE	<b>567.49</b>	56.75	112.36	736.60
1350	304042007 68-4277-FC	28041	BELLETERRE AVE	<b>277.01</b>	27.70	54.85	359.56
1351	304042011 68-4277-FC	14650	MUIRFIELD ST	<b>459.36</b>	45.94	90.95	596.24
1352	304042027 68-4277-FC	14685	MUIRFIELD ST	<b>584.93</b>	58.49	115.82	759.24
1353	304052009 68-4277-FC	28295	HILLSDALE AVE	<b>295.37</b>	29.54	58.48	383.38
1354	304052011 68-4277-FC	28275	HILLSDALE AVE	<b>251.76</b>	25.18	49.85	326.78
1355	304060001 68-4277-FC	28398	BELLETERRE AVE	<b>584.93</b>	58.49	115.82	759.24
1356	304060004 68-4277-FC	28434	BELLETERRE AVE	<b>571.33</b>	57.13	113.12	741.58
1357	304070010 68-4277-FC	28652	HIGHPOINT AVE	<b>596.39</b>	59.64	118.09	774.10
1358	304070022 68-4277-FC	28631	HIGHPOINT AVE	<b>596.39</b>	59.64	118.09	774.10
1359	304070026 68-4277-FC	28671	HIGHPOINT AVE	<b>776.41</b>	77.64	153.73	1,007.78
1360	304070039 68-4277-FC	28629	CARNOUSTIE AVE	<b>436.55</b>	43.66	86.44	566.64
1361	304080009 68-4277-FC	14900	STEPHENSON ST	<b>576.37</b>	57.64	114.12	748.12
1362	304080012 68-4277-FC	14876	STEPHENSON ST	<b>458.22</b>	45.82	90.73	594.76
1363	304090026 68-4277-FC	14800	PETE DYE ST	<b>249.27</b>	24.93	49.36	323.54

Attachment: Tax Roll City Submission - MORENO VALLEY - 05-22-20209 PDF PRINT [Revision 1] (4024 :

1364	304090034	68-4277-FC	14880	PETE DYE ST	<b>584.93</b>	58.49	115.82	759.24
1365	304090040	68-4277-FC	14940	PETE DYE ST	<b>388.95</b>	38.90	77.01	504.86
1366	304110023	68-4277-FC	14888	NORFOLK CIR	<b>409.19</b>	40.92	81.02	531.12
1367	304111005	68-4277-FC	28698	AVALON AVE	<b>584.93</b>	58.49	115.82	759.24
1368	304121003	68-4277-FC	28530	FOREST OAKS WAY	<b>701.19</b>	70.12	138.84	910.14
1369	304122006	68-4277-FC	28319	FOREST OAKS WAY	<b>745.94</b>	74.59	147.70	968.22
1370	304122008	68-4277-FC	28339	FOREST OAKS WAY	<b>776.41</b>	77.64	153.73	1,007.78
1371	304122010	68-4277-FC	28359	FOREST OAKS WAY	<b>336.21</b>	33.62	66.57	436.40
1372	304122016	68-4277-FC	28419	FOREST OAKS WAY	<b>596.39</b>	59.64	118.09	774.10
1373	304122027	68-4277-FC	28529	FOREST OAKS WAY	<b>311.37</b>	31.14	61.65	404.16
1374	304131013	68-4277-FC	28401	CHAMPIONSHIP DR	<b>776.41</b>	77.64	153.73	1,007.78
1375	304131015	68-4277-FC	28417	CHAMPIONSHIP DR	<b>618.51</b>	61.85	122.46	802.82
1376	304131028	68-4277-FC	28521	CHAMPIONSHIP DR	<b>393.03</b>	39.30	77.82	510.14
1377	304132006	68-4277-FC	28490	CHAMPIONSHIP DR	<b>273.30</b>	27.33	54.11	354.74
1378	304132018	68-4277-FC	28394	CHAMPIONSHIP DR	<b>320.67</b>	32.07	63.49	416.22
1379	304132020	68-4277-FC	28378	CHAMPIONSHIP DR	<b>281.45</b>	28.15	55.73	365.32
1380	304152022	68-4277-FC	15424	ZAHARIAS ST	<b>651.14</b>	65.11	128.93	845.18
1381	304152032	68-4277-FC	15345	DUNES WAY	<b>584.93</b>	58.49	115.82	759.24
1382	304152042	68-4277-FC	15265	DUNES WAY	<b>353.22</b>	35.32	69.94	458.48
1383	304153013	68-4277-FC	28075	CHAMPIONSHIP DR	<b>347.58</b>	34.76	68.82	451.16
1384	304161002	68-4277-FC	15759	TURNBERRY ST	<b>827.71</b>	82.77	163.89	1,074.36
1385	304161009	68-4277-FC	15689	TURNBERRY ST	<b>360.79</b>	36.08	71.44	468.30
1386	304161016	68-4277-FC	15615	TURNBERRY ST	<b>596.39</b>	59.64	118.09	774.10
1387	304163001	68-4277-FC	15650	TURNBERRY ST	<b>567.69</b>	56.77	112.40	736.86
1388	304163003	68-4277-FC	15670	TURNBERRY ST	<b>776.41</b>	77.64	153.73	1,007.78
1389	304163004	68-4277-FC	15680	TURNBERRY ST	<b>584.93</b>	58.49	115.82	759.24
1390	304163007	68-4277-FC	27190	OCEAN DUNES ST	<b>666.88</b>	66.69	132.04	865.60
1391	304163010	68-4277-FC	27220	OCEAN DUNES ST	<b>532.62</b>	53.26	105.46	691.34
1392	304164005	68-4277-FC	27185	OCEAN DUNES ST	<b>758.62</b>	75.86	150.21	984.68
1393	304164007	68-4277-FC	15710	TURNBERRY ST	<b>584.93</b>	58.49	115.82	759.24
1394	304171003	68-4277-FC	27202	ENGLEWOOD ST	<b>414.49</b>	41.45	82.07	538.00
1395	304171010	68-4277-FC	27286	ENGLEWOOD ST	<b>345.33</b>	34.53	68.38	448.24
1396	304171015	68-4277-FC	27346	ENGLEWOOD ST	<b>244.46</b>	24.45	48.40	317.30
1397	304171020	68-4277-FC	27406	ENGLEWOOD ST	<b>761.50</b>	76.15	150.78	988.42
1398	304172008	68-4277-FC	15665	TOURAIN CT	<b>384.93</b>	38.49	76.22	499.64
1399	304172011	68-4277-FC	15664	BIARRITZ CT	<b>584.93</b>	58.49	115.82	759.24
1400	304172014	68-4277-FC	15694	BIARRITZ CT	<b>762.55</b>	76.26	150.98	989.78

Attachment: Tax Roll City Submission - MORENO VALLEY - 05-22-20209 PDF PRINT [Revision 1] (4024 :

1401	304172016 68-4277-FC	15714	BIARRITZ CT	<b>596.39</b>	59.64	118.09	774.10
1402	304172041 68-4277-FC	15675	VERSAILLES CT	<b>267.76</b>	26.78	53.02	347.54
1403	304172049 68-4277-FC	15695	CONNEMARA CT	<b>584.93</b>	58.49	115.82	759.24
1404	304181005 68-4277-FC	15605	OLIVER ST	<b>599.78</b>	59.98	118.76	778.50
1405	304182013 68-4277-FC	15720	OLIVER ST	<b>487.95</b>	48.80	96.61	633.36
1406	304182018 68-4277-FC	15770	OLIVER ST	<b>284.09</b>	28.41	56.25	368.74
1407	304183011 68-4277-FC	15705	OLIVER ST	<b>312.65</b>	31.27	61.90	405.82
1408	304183022 68-4277-FC	15712	PRESTANCIA CT	<b>411.43</b>	41.14	81.46	534.04
1409	304183029 68-4277-FC	15713	PRESTANCIA CT	<b>747.72</b>	74.77	148.05	970.54
1410	304183030 68-4277-FC	15705	PRESTANCIA CT	<b>387.93</b>	38.79	76.81	503.52
1411	304190009 68-4277-FC	15751	CAMINO REAL	<b>1,089.80</b>	108.98	215.78	1,414.56
1412	304190016 68-4277-FC	15835	CAMINO REAL	<b>379.13</b>	37.91	75.07	492.10
1413	304190017 68-4277-FC	15847	CAMINO REAL	<b>584.93</b>	58.49	115.82	759.24
1414	304190027 68-4277-FC	27704	EL CABRILLO CT	<b>753.13</b>	75.31	149.12	977.56
1415	304190047 68-4277-FC	15810	ALISA VIEJO CT	<b>202.34</b>	20.23	40.06	262.64
1416	304190058 68-4277-FC	27910	DE LA VALLE DR	<b>292.34</b>	29.23	57.88	379.46
1417	304201024 68-4277-FC	27460	OCEAN DUNES ST	<b>490.27</b>	49.03	97.07	636.36
1418	304202004 68-4277-FC	27435	OCEAN DUNES ST	<b>543.02</b>	54.30	107.52	704.84
1419	304202018 68-4277-FC	27295	OCEAN DUNES ST	<b>468.76</b>	46.88	92.81	608.44
1420	304202019 68-4277-FC	27285	OCEAN DUNES ST	<b>498.41</b>	49.84	98.69	646.94
1421	304212001 68-4277-FC	15830	OLIVER ST	<b>584.93</b>	58.49	115.82	759.24
1422	304213003 68-4277-FC	15863	OLIVER ST	<b>724.21</b>	72.42	143.39	940.02
1423	304213008 68-4277-FC	27429	LAUREL CT	<b>596.39</b>	59.64	118.09	774.10
1424	304213010 68-4277-FC	27409	LAUREL CT	<b>562.03</b>	56.20	111.28	729.50
1425	304220002 68-4277-FC	15883	CAMINO REAL	<b>956.74</b>	95.67	189.43	1,241.84
1426	304220020 68-4277-FC	27645	CORTE DEL SOL	<b>481.35</b>	48.14	95.31	624.78
1427	304220030 68-4277-FC	27742	CORTE DEL SOL	<b>596.39</b>	59.64	118.09	774.10
1428	304220034 68-4277-FC	27694	CORTE DEL SOL	<b>761.50</b>	76.15	150.78	988.42
1429	304220041 68-4277-FC	27610	CORTE DEL SOL	<b>584.75</b>	58.48	115.78	759.00
1430	304220043 68-4277-FC	27621	PALA LOMA CT	<b>606.28</b>	60.63	120.04	786.94
1431	304220044 68-4277-FC	27622	PALA LOMA CT	<b>250.91</b>	25.09	49.68	325.68
1432	304220057 68-4277-FC	15899	BONITA VERDE CT	<b>484.93</b>	48.49	96.02	629.44
1433	304220058 68-4277-FC	15909	BONITA VERDE CT	<b>584.93</b>	58.49	115.82	759.24
1434	304220065 68-4277-FC	15900	BONITA VERDE CT	<b>663.97</b>	66.40	131.47	861.82
1435	304231004 68-4277-FC	28615	DORAL WAY	<b>606.28</b>	60.63	120.04	786.94
1436	304231008 68-4277-FC	15020	RYDER WAY	<b>446.24</b>	44.62	88.36	579.22
1437	304232002 68-4277-FC	28585	FOREST OAKS WAY	<b>335.16</b>	33.52	66.36	435.04

Attachment: Tax Roll City Submission - MORENO VALLEY - 05-22-20209 PDF PRINT [Revision 1] (4024 :



1438	304232004	68-4277-FC	28605	FOREST OAKS WAY	<b>555.04</b>	55.50	109.90	720.44
1439	304232005	68-4277-FC	28615	FOREST OAKS WAY	<b>582.93</b>	58.29	115.42	756.64
1440	304290037	68-4277-FC	14525	EVEREST WAY	<b>584.93</b>	58.49	115.82	759.24
1441	304300010	68-4277-FC	14805	SAN JACINTO DR	<b>584.93</b>	58.49	115.82	759.24
1442	304320012	68-4277-FC	14715	GRANDVIEW DR	<b>584.93</b>	58.49	115.82	759.24
1443	304320033	68-4277-FC	14696	GRANDVIEW DR	<b>596.39</b>	59.64	118.09	774.10
1444	304320047	68-4277-FC	14752	EAGLEHEAD MOUNTAIN DR	<b>567.69</b>	56.77	112.40	736.86
1445	304330002	68-4277-FC	27952	DE LA VALLE DR	<b>755.00</b>	75.50	149.49	979.98
1446	304330008	68-4277-FC	15904	LA COSTA ALTA DR	<b>563.32</b>	56.33	111.54	731.18
1447	304330023	68-4277-FC	15891	LA COSTA ALTA DR	<b>776.41</b>	77.64	153.73	1,007.78
1448	304330025	68-4277-FC	15871	LA COSTA ALTA DR	<b>526.04</b>	52.60	104.16	682.80
1449	304340002	68-4277-FC	16004	LA COSTA ALTA DR	<b>776.41</b>	77.64	153.73	1,007.78
1450	304340005	68-4277-FC	16034	LA COSTA ALTA DR	<b>596.39</b>	59.64	118.09	774.10
1451	304350006	68-4277-FC	15469	ADOBE WAY	<b>761.50</b>	76.15	150.78	988.42
1452	304350017	68-4277-FC	15394	ADOBE WAY	<b>329.43</b>	32.94	65.23	427.60
1453	304350038	68-4277-FC	15395	LA CASA DR	<b>268.77</b>	26.88	53.22	348.86
1454	304350042	68-4277-FC	15388	LA CASA DR	<b>669.58</b>	66.96	132.58	869.10
1455	304350047	68-4277-FC	15424	LA CASA DR	<b>761.50</b>	76.15	150.78	988.42
1456	304360009	68-4277-FC	15289	LA PALMA WAY	<b>596.39</b>	59.64	118.09	774.10
1457	304360018	68-4277-FC	15288	LA PALMA WAY	<b>584.27</b>	58.43	115.69	758.38
1458	304360028	68-4277-FC	15291	ADOBE WAY	<b>242.62</b>	24.26	48.04	314.92
1459	304360031	68-4277-FC	15267	ADOBE WAY	<b>1,196.30</b>	119.63	236.87	1,552.80
1460	304360032	68-4277-FC	15244	ADOBE WAY	<b>584.93</b>	58.49	115.82	759.24
1461	304360037	68-4277-FC	15284	ADOBE WAY	<b>698.43</b>	69.84	138.29	906.56
1462	304360045	68-4277-FC	15348	ADOBE WAY	<b>246.76</b>	24.68	48.86	320.28
1463	304360048	68-4277-FC	15372	ADOBE WAY	<b>584.93</b>	58.49	115.82	759.24
1464	304370004	68-4277-FC	15199	LA PALMA WAY	<b>776.41</b>	77.64	153.73	1,007.78
1465	304370006	68-4277-FC	15179	LA PALMA WAY	<b>584.93</b>	58.49	115.82	759.24
1466	304370012	68-4277-FC	27740	VIA DE LA REAL	<b>584.93</b>	58.49	115.82	759.24
1467	304370019	68-4277-FC	27810	VIA DE LA REAL	<b>593.53</b>	59.35	117.52	770.40
1468	304370029	68-4277-FC	27910	VIA DE LA REAL	<b>455.70</b>	45.57	90.23	591.50
1469	304370041	68-4277-FC	15236	ADOBE WAY	<b>584.93</b>	58.49	115.82	759.24
1470	304370043	68-4277-FC	27769	RANCHO BAJA	<b>564.00</b>	56.40	111.67	732.06
1471	304370056	68-4277-FC	27797	VIA DE LA REAL	<b>578.13</b>	57.81	114.47	750.40
1472	304382001	68-4277-FC	28313	BIRDIE ST	<b>562.28</b>	56.23	111.33	729.84
1473	304382008	68-4277-FC	28383	BIRDIE ST	<b>596.39</b>	59.64	118.09	774.10
1474	304384004	68-4277-FC	28380	EAGLE ST	<b>596.39</b>	59.64	118.09	774.10

Attachment: Tax Roll City Submission - MORENO VALLEY - 05-22-20209 PDF PRINT [Revision 1] (4024 :



1475	304391025	68-4277-FC	14927	FAIRWAY CIR	<b>606.28</b>	60.63	120.04	786.94
1476	304391026	68-4277-FC	14920	FAIRWAY CIR	<b>200.27</b>	20.03	39.65	259.94
1477	304391027	68-4277-FC	14910	FAIRWAY CIR	<b>584.93</b>	58.49	115.82	759.24
1478	304392005	68-4277-FC	28548	EAGLE ST	<b>584.93</b>	58.49	115.82	759.24
1479	304392007	68-4277-FC	28528	EAGLE ST	<b>596.39</b>	59.64	118.09	774.10
1480	304392016	68-4277-FC	28428	EAGLE ST	<b>379.51</b>	37.95	75.14	492.60
1481	304400002	68-4277-FC	15591	HAMMETT CT	<b>584.93</b>	58.49	115.82	759.24
1482	304400007	68-4277-FC	15541	HAMMETT CT	<b>393.06</b>	39.31	77.83	510.18
1483	304400008	68-4277-FC	15531	HAMMETT CT	<b>640.86</b>	64.09	126.89	831.84
1484	304401008	68-4277-FC	15583	TURNBERRY ST	<b>584.93</b>	58.49	115.82	759.24
1485	304401010	68-4277-FC	15603	TURNBERRY ST	<b>747.72</b>	74.77	148.05	970.54
1486	304402002	68-4277-FC	27164	ARLA ST	<b>584.93</b>	58.49	115.82	759.24
1487	304403005	68-4277-FC	27205	ARLA ST	<b>317.80</b>	31.78	62.92	412.50
1488	304410005	68-4277-FC	27308	ARLA ST	<b>584.93</b>	58.49	115.82	759.24
1489	304410006	68-4277-FC	27320	ARLA ST	<b>440.10</b>	44.01	87.14	571.24
1490	304410009	68-4277-FC	27356	ARLA ST	<b>354.58</b>	35.46	70.21	460.24
1491	304410012	68-4277-FC	27392	ARLA ST	<b>596.39</b>	59.64	118.09	774.10
1492	304410015	68-4277-FC	27428	ARLA ST	<b>318.54</b>	31.85	63.07	413.46
1493	304410016	68-4277-FC	27440	ARLA ST	<b>776.41</b>	77.64	153.73	1,007.78
1494	304411008	68-4277-FC	27409	ARLA ST	<b>313.54</b>	31.35	62.08	406.96
1495	304411014	68-4277-FC	27337	ARLA ST	<b>311.51</b>	31.15	61.68	404.34
1496	304421002	68-4277-FC	29130	ALICANTE AVE	<b>572.62</b>	57.26	113.38	743.26
1497	304421018	68-4277-FC	14550	VASCO WAY	<b>596.39</b>	59.64	118.09	774.10
1498	304422009	68-4277-FC	29121	ALICANTE AVE	<b>285.62</b>	28.56	56.55	370.72
1499	304430004	68-4277-FC	28904	AVALON AVE	<b>583.04</b>	58.30	115.44	756.78
1500	304430005	68-4277-FC	28912	AVALON AVE	<b>596.39</b>	59.64	118.09	774.10
1501	304431009	68-4277-FC	29030	ALICANTE AVE	<b>430.12</b>	43.01	85.16	558.30
1502	304433023	68-4277-FC	29044	CANTABRIA CT	<b>584.93</b>	58.49	115.82	759.24
1503	304440004	68-4277-FC	28800	AVALON AVE	<b>251.76</b>	25.18	49.85	326.78
1504	304440005	68-4277-FC	28808	AVALON AVE	<b>600.99</b>	60.10	119.00	780.08
1505	304441015	68-4277-FC	14866	TOLEDO CT	<b>596.39</b>	59.64	118.09	774.10
1506	304441035	68-4277-FC	14884	CADIZ CT	<b>584.93</b>	58.49	115.82	759.24
1507	304441042	68-4277-FC	14861	SEVILLA CT	<b>688.71</b>	68.87	136.36	893.94
1508	304441047	68-4277-FC	14839	CATALINA CT	<b>338.52</b>	33.85	67.03	439.40
1509	304441048	68-4277-FC	14850	SEVILLA CT	<b>584.93</b>	58.49	115.82	759.24
1510	304450003	68-4277-FC	28578	FOREST OAKS WAY	<b>596.39</b>	59.64	118.09	774.10
1511	304450005	68-4277-FC	28594	FOREST OAKS WAY	<b>427.52</b>	42.75	84.65	554.92

Attachment: Tax Roll City Submission - MORENO VALLEY - 05-22-20209 PDF PRINT [Revision 1] (4024 :

1512	304450021	68-4277-FC	28615	AVALON AVE	<b>335.47</b>	33.55	66.42	435.44
1513	304450030	68-4277-FC	28636	AVALON AVE	<b>584.93</b>	58.49	115.82	759.24
1514	304451005	68-4277-FC	14880	RYDER WAY	<b>584.93</b>	58.49	115.82	759.24
1515	304470006	68-4277-FC	14589	MILESTONE ST	<b>606.28</b>	60.63	120.04	786.94
1516	304470012	68-4277-FC	27570	LAFAYETTE WAY	<b>584.93</b>	58.49	115.82	759.24
1517	304471012	68-4277-FC	27645	LAFAYETTE WAY	<b>584.93</b>	58.49	115.82	759.24
1518	304471020	68-4277-FC	27564	ROSEMONT CT	<b>761.50</b>	76.15	150.78	988.42
1519	304471051	68-4277-FC	27684	ROCKWOOD AVE	<b>526.89</b>	52.69	104.32	683.90
1520	304481005	68-4277-FC	27826	LAFAYETTE WAY	<b>761.50</b>	76.15	150.78	988.42
1521	304481008	68-4277-FC	14544	PIEDMONT DR	<b>430.12</b>	43.01	85.16	558.30
1522	304481011	68-4277-FC	14582	PIEDMONT DR	<b>426.28</b>	42.63	84.40	553.30
1523	304481023	68-4277-FC	27940	ROCKWOOD AVE	<b>584.93</b>	58.49	115.82	759.24
1524	304482007	68-4277-FC	27791	LAFAYETTE WAY	<b>404.72</b>	40.47	80.13	525.32
1525	304483016	68-4277-FC	27925	ROCKWOOD AVE	<b>303.02</b>	30.30	60.00	393.32
1526	304491008	68-4277-FC	27687	FAIRMONT DR	<b>543.02</b>	54.30	107.52	704.84
1527	304491014	68-4277-FC	14748	WILLOWGROVE PL	<b>596.39</b>	59.64	118.09	774.10
1528	304491019	68-4277-FC	14808	WILLOWGROVE PL	<b>584.93</b>	58.49	115.82	759.24
1529	304491022	68-4277-FC	14807	GREEN LAWN DR	<b>761.50</b>	76.15	150.78	988.42
1530	304492010	68-4277-FC	27677	AUBURN LN	<b>584.93</b>	58.49	115.82	759.24
1531	304500003	68-4277-FC	14661	SHADY VALLEY WAY	<b>615.90</b>	61.59	121.95	799.44
1532	304500006	68-4277-FC	14697	SHADY VALLEY WAY	<b>204.38</b>	20.44	40.47	265.28
1533	304500020	68-4277-FC	27927	CRESCENT CT	<b>458.69</b>	45.87	90.82	595.38
1534	304500029	68-4277-FC	14637	ASTORIA DR	<b>584.93</b>	58.49	115.82	759.24
1535	304501002	68-4277-FC	27941	AUBURN LN	<b>584.93</b>	58.49	115.82	759.24
1536	304501016	68-4277-FC	27808	HASTINGS DR	<b>584.93</b>	58.49	115.82	759.24
1537	304501020	68-4277-FC	27856	HASTINGS DR	<b>584.93</b>	58.49	115.82	759.24
1538	304501021	68-4277-FC	27868	HASTINGS DR	<b>231.76</b>	23.18	45.89	300.82
1539	304502005	68-4277-FC	14722	SHADY VALLEY WAY	<b>596.39</b>	59.64	118.09	774.10
1540	304510007	68-4277-FC	27822	GLADSTONE DR	<b>761.50</b>	76.15	150.78	988.42
1541	304510013	68-4277-FC	14870	MERIDIAN PL	<b>446.91</b>	44.69	88.49	580.08
1542	304510030	68-4277-FC	27777	SPRING GROVE ST	<b>479.08</b>	47.91	94.86	621.84
1543	304511012	68-4277-FC	14921	MERIDIAN PL	<b>274.71</b>	27.47	54.39	356.56
1544	304511037	68-4277-FC	27836	SPRING GROVE ST	<b>350.39</b>	35.04	69.38	454.80
1545	304511049	68-4277-FC	14920	FAIR MEADOW LN	<b>526.91</b>	52.69	104.33	683.92
1546	304512002	68-4277-FC	14983	FAIR MEADOW LN	<b>584.93</b>	58.49	115.82	759.24
1547	304512003	68-4277-FC	14971	FAIR MEADOW LN	<b>338.52</b>	33.85	67.03	439.40
1548	304512018	68-4277-FC	27656	LONGMEADOW CT	<b>584.93</b>	58.49	115.82	759.24

Attachment: Tax Roll City Submission - MORENO VALLEY - 05-22-20209 PDF PRINT [Revision 1] (4024 :

1549	304512021	68-4277-FC	27692	LONGMEADOW CT	<b>956.74</b>	95.67	189.43	1,241.84
1550	304512025	68-4277-FC	27669	LONGMEADOW CT	<b>827.71</b>	82.77	163.89	1,074.36
1551	304520007	68-4277-FC	27527	SHELLIE WAY	<b>320.02</b>	32.00	63.36	415.38
1552	304520008	68-4277-FC	27517	SHELLIE WAY	<b>761.50</b>	76.15	150.78	988.42
1553	304520009	68-4277-FC	15470	LEGENDARY DR	<b>596.39</b>	59.64	118.09	774.10
1554	304520013	68-4277-FC	15430	LEGENDARY DR	<b>267.20</b>	26.72	52.91	346.82
1555	304520024	68-4277-FC	15320	LEGENDARY DR	<b>569.53</b>	56.95	112.77	739.24
1556	304520026	68-4277-FC	15300	LEGENDARY DR	<b>584.93</b>	58.49	115.82	759.24
1557	304520027	68-4277-FC	15290	LEGENDARY DR	<b>731.01</b>	73.10	144.74	948.84
1558	304521008	68-4277-FC	27508	JEFFREY CIR	<b>583.44</b>	58.34	115.52	757.30
1559	304530004	68-4277-FC	15200	LEGENDARY DR	<b>551.21</b>	55.12	109.14	715.46
1560	304540003	68-4277-FC	27765	VIA SONATA	<b>246.76</b>	24.68	48.86	320.28
1561	304540019	68-4277-FC	27925	VIA SONATA	<b>477.59</b>	47.76	94.56	619.90
1562	304541001	68-4277-FC	15104	LA CASA DR	<b>584.93</b>	58.49	115.82	759.24
1563	304550002	68-4277-FC	15363	LA CASA DR	<b>430.12</b>	43.01	85.16	558.30
1564	304550009	68-4277-FC	15307	LA CASA DR	<b>557.46</b>	55.75	110.38	723.58
1565	304550011	68-4277-FC	15289	LA CASA DR	<b>455.11</b>	45.51	90.11	590.72
1566	304550012	68-4277-FC	15279	LA CASA DR	<b>584.93</b>	58.49	115.82	759.24
1567	304560002	68-4277-FC	14855	ARTISAN ST	<b>584.93</b>	58.49	115.82	759.24
1568	304560004	68-4277-FC	14871	ARTISAN ST	<b>761.50</b>	76.15	150.78	988.42
1569	304560016	68-4277-FC	28047	STONEGATE CT	<b>584.93</b>	58.49	115.82	759.24
1570	304560019	68-4277-FC	28071	STONEGATE CT	<b>552.97</b>	55.30	109.49	717.76
1571	304560023	68-4277-FC	14922	ARTISAN ST	<b>584.93</b>	58.49	115.82	759.24
1572	304560028	68-4277-FC	14957	STEPHENSON ST	<b>423.92</b>	42.39	83.94	550.24
1573	304561001	68-4277-FC	28080	VINTNER LN	<b>264.47</b>	26.45	52.37	343.28
1574	304561010	68-4277-FC	14842	ARTISAN ST	<b>761.50</b>	76.15	150.78	988.42
1575	304561011	68-4277-FC	14830	ARTISAN ST	<b>584.93</b>	58.49	115.82	759.24
1576	304561012	68-4277-FC	14818	ARTISAN ST	<b>761.50</b>	76.15	150.78	988.42
1577	304580007	68-4277-FC	15827	HAMMETT CT	<b>584.93</b>	58.49	115.82	759.24
1578	304581008	68-4277-FC	15734	HAMMETT CT	<b>584.93</b>	58.49	115.82	759.24
1579	304590006	68-4277-FC	27290	HAMMETT CT	<b>430.12</b>	43.01	85.16	558.30
1580	304590023	68-4277-FC	15990	SAND HILLS CT	<b>555.40</b>	55.54	109.97	720.90
1581	304590028	68-4277-FC	15955	SAND HILLS CT	<b>397.89</b>	39.79	78.78	516.46
1582	304590031	68-4277-FC	27295	HAMMETT CT	<b>541.91</b>	54.19	107.30	703.40
1583	308251010	68-4277-FC	15738	VISTA DEL MAR ST	<b>761.50</b>	76.15	150.78	988.42
1584	308251011	68-4277-FC	15730	VISTA DEL MAR ST	<b>596.39</b>	59.64	118.09	774.10
1585	308251012	68-4277-FC	15722	VISTA DEL MAR ST	<b>776.41</b>	77.64	153.73	1,007.78

1586	308251014	68-4277-FC	15706	VISTA DEL MAR ST	<b>584.93</b>	58.49	115.82	759.24
1587	308252014	68-4277-FC	26721	RANCHO BUENA CIR	<b>596.39</b>	59.64	118.09	774.10
1588	308252022	68-4277-FC	26657	PUEBLO VISTA WAY	<b>761.50</b>	76.15	150.78	988.42
1589	308252026	68-4277-FC	26729	PUEBLO VISTA WAY	<b>584.93</b>	58.49	115.82	759.24
1590	308252030	68-4277-FC	15675	VISTA DEL MAR ST	<b>371.87</b>	37.19	73.63	482.68
1591	308252031	68-4277-FC	15683	VISTA DEL MAR ST	<b>584.93</b>	58.49	115.82	759.24
1592	308262004	68-4277-FC	26655	SANTA ROSA DR	<b>477.60</b>	47.76	94.56	619.92
1593	308262020	68-4277-FC	26640	PUEBLO VISTA WAY	<b>430.12</b>	43.01	85.16	558.30
1594	308271004	68-4277-FC	15760	AVENIDA DE CIRCO	<b>388.53</b>	38.85	76.93	504.30
1595	308271013	68-4277-FC	15715	AVENIDA DE CALMA	<b>526.91</b>	52.69	104.33	683.92
1596	308272019	68-4277-FC	26555	SANTA ROSA DR	<b>336.03</b>	33.60	66.53	436.16
1597	308272022	68-4277-FC	15625	MESA VERDE DR	<b>642.65</b>	64.27	127.24	834.16
1598	308272030	68-4277-FC	15764	AVENIDA DEL CORAZON	<b>761.50</b>	76.15	150.78	988.42
1599	308272039	68-4277-FC	15758	BELLEZA CIR	<b>577.89</b>	57.79	114.42	750.10
1600	308273014	68-4277-FC	26420	SANTA ROSA DR	<b>584.93</b>	58.49	115.82	759.24
1601	308273018	68-4277-FC	26380	SANTA ROSA DR	<b>357.44</b>	35.74	70.77	463.96
1602	308274002	68-4277-FC	15733	AVENIDA DEL CORAZON	<b>737.46</b>	73.75	146.02	957.22
1603	308281005	68-4277-FC	26505	BONITA HEIGHTS DR	<b>493.39</b>	49.34	97.69	640.42
1604	308281020	68-4277-FC	26665	BONITA HEIGHTS AVE	<b>761.50</b>	76.15	150.78	988.42
1605	308281022	68-4277-FC	26695	BONITA HEIGHTS DR	<b>289.61</b>	28.96	57.34	375.90
1606	308281030	68-4277-FC	26595	BONITA HEIGHTS DR	<b>584.93</b>	58.49	115.82	759.24
1607	308282003	68-4277-FC	26650	CALLE LINDA	<b>246.76</b>	24.68	48.86	320.28
1608	308282042	68-4277-FC	26590	CALLE LINDA	<b>618.58</b>	61.86	122.48	802.92
1609	308283021	68-4277-FC	26540	BONITA HEIGHTS DR	<b>531.82</b>	53.18	105.30	690.30
1610	308283022	68-4277-FC	26530	BONITA HEIGHTS DR	<b>596.39</b>	59.64	118.09	774.10
1611	308361002	68-4277-FC	26421	THOROUGHbred LN	<b>198.36</b>	19.84	39.28	257.46
1612	308361007	68-4277-FC	26481	THOROUGHbred LN	<b>462.07</b>	46.21	91.49	599.76
1613	308362014	68-4277-FC	26362	THOROUGHbred LN	<b>573.03</b>	57.30	113.46	743.78
1614	308362034	68-4277-FC	26429	OLD ANVIL LN	<b>531.91</b>	53.19	105.32	690.42
1615	308362039	68-4277-FC	26440	OLD ANVIL LN	<b>717.53</b>	71.75	142.07	931.34
1616	308362047	68-4277-FC	15614	HITCHING POST ST	<b>584.93</b>	58.49	115.82	759.24
1617	308363001	68-4277-FC	15609	HITCHING POST ST	<b>586.23</b>	58.62	116.07	760.92
1618	308364002	68-4277-FC	15605	SAGE CT	<b>584.93</b>	58.49	115.82	759.24
1619	308364018	68-4277-FC	26351	THOROUGHbred LN	<b>550.29</b>	55.03	108.96	714.28
1620	308370014	68-4277-FC	15508	SAGE CT	<b>550.62</b>	55.06	109.02	714.70
1621	308370016	68-4277-FC	15501	SAGE CT	<b>251.76</b>	25.18	49.85	326.78
1622	308370021	68-4277-FC	15545	SAGE CT	<b>938.18</b>	93.82	185.76	1,217.76

Attachment: Tax Roll City Submission - MORENO VALLEY - 05-22-20209 PDF PRINT [Revision 1] (4024 :

1623	308370029	68-4277-FC	26462	SILVERADO CT	<b>680.03</b>	68.00	134.65	882.68
1624	308370032	68-4277-FC	26444	SILVERADO CT	<b>574.08</b>	57.41	113.67	745.16
1625	308371008	68-4277-FC	26461	PRAIRIE LN	<b>253.14</b>	25.31	50.12	328.58
1626	308372009	68-4277-FC	26402	PRAIRIE LN	<b>596.39</b>	59.64	118.09	774.10
1627	308372020	68-4277-FC	26481	SILVERADO CT	<b>761.50</b>	76.15	150.78	988.42
1628	308381004	68-4277-FC	26620	SILVERADO CT	<b>337.69</b>	33.77	66.86	438.32
1629	308381007	68-4277-FC	26590	SILVERADO CT	<b>286.62</b>	28.66	56.75	372.02
1630	308382003	68-4277-FC	15612	LARIAT LN	<b>801.68</b>	80.17	158.73	1,040.58
1631	308382005	68-4277-FC	15592	LARIAT LN	<b>584.93</b>	58.49	115.82	759.24
1632	308382014	68-4277-FC	15531	BUCKBOARD LN	<b>338.52</b>	33.85	67.03	439.40
1633	308382015	68-4277-FC	15541	BUCKBOARD LN	<b>437.15</b>	43.72	86.56	567.42
1634	308383012	68-4277-FC	15566	BUCKBOARD LN	<b>606.28</b>	60.63	120.04	786.94
1635	308390011	68-4277-FC	26173	CLYDESDALE LN	<b>322.34</b>	32.23	63.82	418.40
1636	308390017	68-4277-FC	16503	COLT WAY	<b>584.93</b>	58.49	115.82	759.24
1637	308390020	68-4277-FC	16533	COLT WAY	<b>575.81</b>	57.58	114.01	747.40
1638	308390036	68-4277-FC	26115	STALLION RD	<b>257.31</b>	25.73	50.95	333.98
1639	308393011	68-4277-FC	16520	COLT WAY	<b>430.12</b>	43.01	85.16	558.30
1640	308400008	68-4277-FC	16520	SPIRIT RD	<b>584.93</b>	58.49	115.82	759.24
1641	308401015	68-4277-FC	26250	STALLION RD	<b>399.82</b>	39.98	79.16	518.96
1642	308401022	68-4277-FC	26266	MUSTANG CT	<b>312.36</b>	31.24	61.85	405.44
1643	308412012	68-4277-FC	26537	CLYDESDALE LN	<b>584.93</b>	58.49	115.82	759.24
1644	308412014	68-4277-FC	16406	GELDING WAY	<b>543.02</b>	54.30	107.52	704.84
1645	308420004	68-4277-FC	16466	GELDING WAY	<b>584.93</b>	58.49	115.82	759.24
1646	308420020	68-4277-FC	16476	GELDING WAY	<b>526.91</b>	52.69	104.33	683.92
1647	308420024	68-4277-FC	26436	MARE LN	<b>554.80</b>	55.48	109.85	720.12
1648	308430006	68-4277-FC	26322	CLYDESDALE LN	<b>296.21</b>	29.62	58.65	384.48
1649	308431003	68-4277-FC	26307	CLYDESDALE LN	<b>638.09</b>	63.81	126.34	828.24
1650	308451004	68-4277-FC	15389	VIA RIO	<b>430.12</b>	43.01	85.16	558.30
1651	308451005	68-4277-FC	15397	VIA RIO	<b>267.62</b>	26.76	52.99	347.36
1652	308452001	68-4277-FC	15376	AVENIDA DE PORTUGAL	<b>535.61</b>	53.56	106.05	695.22
1653	308452004	68-4277-FC	15352	AVENIDA DE PORTUGAL	<b>584.93</b>	58.49	115.82	759.24
1654	308452008	68-4277-FC	15320	AVENIDA DE PORTUGAL	<b>584.93</b>	58.49	115.82	759.24
1655	308452009	68-4277-FC	15317	VIA RIO	<b>409.16</b>	40.92	81.01	531.08
1656	308453007	68-4277-FC	26532	CALLE BELDING	<b>584.93</b>	58.49	115.82	759.24
1657	308454016	68-4277-FC	15382	VIA RIO	<b>554.80</b>	55.48	109.85	720.12
1658	308460001	68-4277-FC	26683	CALLE LUNA	<b>368.33</b>	36.83	72.93	478.08
1659	308460002	68-4277-FC	26701	CALLE LUNA	<b>377.55</b>	37.76	74.75	490.06

Attachment: Tax Roll City Submission - MORENO VALLEY - 05-22-20209 PDF PRINT [Revision 1] (4024 :

1660	308460006	68-4277-FC	26773	CALLE LUNA	<b>375.51</b>	37.55	74.35	487.40
1661	308460011	68-4277-FC	26863	CALLE LUNA	<b>246.76</b>	24.68	48.86	320.28
1662	308460012	68-4277-FC	26899	CALLE LUNA	<b>327.74</b>	32.77	64.89	425.40
1663	308460014	68-4277-FC	26935	CALLE LUNA	<b>329.98</b>	33.00	65.34	428.30
1664	308462010	68-4277-FC	15390	VIA LIDO	<b>337.77</b>	33.78	66.88	438.42
1665	308462013	68-4277-FC	15366	VIA LIDO	<b>542.90</b>	54.29	107.49	704.68
1666	308463018	68-4277-FC	15375	BARONA CT	<b>596.39</b>	59.64	118.09	774.10
1667	308463021	68-4277-FC	15399	BARONA CT	<b>584.93</b>	58.49	115.82	759.24
1668	308470001	68-4277-FC	15336	AVENIDA FIESTA	<b>473.95</b>	47.40	93.84	615.18
1669	308470005	68-4277-FC	15304	AVENIDA FIESTA	<b>411.74</b>	41.17	81.52	534.44
1670	308470010	68-4277-FC	15291	AVENIDA FIESTA	<b>251.76</b>	25.18	49.85	326.78
1671	308470018	68-4277-FC	26854	CALLE VEJAR	<b>584.93</b>	58.49	115.82	759.24
1672	308470041	68-4277-FC	15335	VIA MARAVILLA	<b>581.79</b>	58.18	115.19	755.16
1673	308480021	68-4277-FC	26238	CALICO LN	<b>526.91</b>	52.69	104.33	683.92
1674	308480023	68-4277-FC	26206	CALICO LN	<b>394.14</b>	39.41	78.04	511.58
1675	308481005	68-4277-FC	17110	VIA XAVIER	<b>347.55</b>	34.76	68.81	451.12
1676	308491011	68-4277-FC	17051	CLEVELAND BAY WAY	<b>443.51</b>	44.35	87.81	575.68
1677	308491019	68-4277-FC	26186	FILLY LN	<b>571.33</b>	57.13	113.12	741.58
1678	308500006	68-4277-FC	16768	FOX TROT LN	<b>436.05</b>	43.61	86.34	565.98
1679	308502001	68-4277-FC	16770	WITHERS WAY	<b>265.63</b>	26.56	52.59	344.78
1680	308502012	68-4277-FC	16799	FOX TROT LN	<b>596.39</b>	59.64	118.09	774.10
1681	308502024	68-4277-FC	16839	COLT WAY	<b>208.80</b>	20.88	41.34	271.02
1682	308510001	68-4277-FC	16720	FOX TROT LN	<b>603.58</b>	60.36	119.51	783.44
1683	308511007	68-4277-FC	16655	COLT WAY	<b>584.21</b>	58.42	115.67	758.30
1684	308511017	68-4277-FC	16654	WITHERS WAY	<b>606.28</b>	60.63	120.04	786.94
1685	308511023	68-4277-FC	16570	WITHERS WAY	<b>557.69</b>	55.77	110.42	723.88
1686	308513009	68-4277-FC	16700	COLT WAY	<b>430.12</b>	43.01	85.16	558.30
1687	308520002	68-4277-FC	26066	ROJO TIERRA	<b>584.21</b>	58.42	115.67	758.30
1688	308520005	68-4277-FC	26102	ROJO TIERRA	<b>596.39</b>	59.64	118.09	774.10
1689	308520006	68-4277-FC	17149	VIA XAVIER	<b>301.76</b>	30.18	59.75	391.68
1690	308520013	68-4277-FC	26045	SADDLEBRED LN	<b>584.93</b>	58.49	115.82	759.24
1691	308520037	68-4277-FC	16865	TACK LN	<b>584.93</b>	58.49	115.82	759.24
1692	308522002	68-4277-FC	26065	VIA XAVIER LN	<b>314.07</b>	31.41	62.19	407.66
1693	308522010	68-4277-FC	26091	BLAZER CT	<b>537.63</b>	53.76	106.45	697.84
1694	308522016	68-4277-FC	26104	HAFLINGER CT	<b>584.93</b>	58.49	115.82	759.24
1695	308522029	68-4277-FC	26118	HOLSTEIN DR	<b>584.93</b>	58.49	115.82	759.24
1696	308530020	68-4277-FC	17283	BRONCO LN	<b>226.31</b>	22.63	44.81	293.74

Attachment: Tax Roll City Submission - MORENO VALLEY - 05-22-20209 PDF PRINT [Revision 1] (4024 :



1697	308530021 68-4277-FC	17289	BRONCO LN	<b>584.93</b>	58.49	115.82	759.24
1698	308531002 68-4277-FC	17317	CREMELLO WAY	<b>584.93</b>	58.49	115.82	759.24
1699	308531014 68-4277-FC	26095	ARABIAN CT	<b>308.33</b>	30.83	61.05	400.20
1700	308531033 68-4277-FC	26094	YEARLING CT	<b>430.35</b>	43.04	85.21	558.58
1701	308531034 68-4277-FC	26082	YEARLING CT	<b>596.39</b>	59.64	118.09	774.10
1702	308531035 68-4277-FC	26070	YEARLING CT	<b>545.42</b>	54.54	107.99	707.96
1703	308531042 68-4277-FC	26067	PINTO CT	<b>479.68</b>	47.97	94.98	622.62
1704	308531052 68-4277-FC	26032	PINTO CT	<b>552.97</b>	55.30	109.49	717.76
1705	308540001 68-4277-FC	26130	UNBRIDLED CIR	<b>458.59</b>	45.86	90.80	595.24
1706	308540004 68-4277-FC	26172	UNBRIDLED CIR	<b>584.93</b>	58.49	115.82	759.24
1707	308540014 68-4277-FC	26189	UNBRIDLED CIR	<b>676.32</b>	67.63	133.91	877.86
1708	308540018 68-4277-FC	26133	UNBRIDLED CIR	<b>526.91</b>	52.69	104.33	683.92
1709	308540040 68-4277-FC	26190	SPECTACULAR BID RD	<b>584.93</b>	58.49	115.82	759.24
1710	308540041 68-4277-FC	26204	SPECTACULAR BID RD	<b>483.06</b>	48.31	95.65	627.00
1711	308541005 68-4277-FC	17309	RIVA RIDGE DR	<b>455.59</b>	45.56	90.21	591.36
1712	308541009 68-4277-FC	17285	RIVA RIDGE DR	<b>558.04</b>	55.80	110.49	724.34
1713	308541010 68-4277-FC	17296	CREMELLO WAY	<b>584.93</b>	58.49	115.82	759.24
1714	308550003 68-4277-FC	26238	CITATION CIR	<b>560.57</b>	56.06	110.99	727.62
1715	308551006 68-4277-FC	17339	RIVA RIDGE DR	<b>584.93</b>	58.49	115.82	759.24
1716	308560007 68-4277-FC	17429	RIVA RIDGE DR	<b>614.72</b>	61.47	121.71	797.90
1717	308560023 68-4277-FC	17434	KENTUCKY DERBY DR	<b>567.69</b>	56.77	112.40	736.86
1718	308561006 68-4277-FC	17455	KENTUCKY DERBY DR	<b>584.93</b>	58.49	115.82	759.24
1719	308561009 68-4277-FC	17491	KENTUCKY DERBY DR	<b>543.02</b>	54.30	107.52	704.84
1720	308570002 68-4277-FC	26970	STORRIE LAKE DR	<b>584.93</b>	58.49	115.82	759.24
1721	308570009 68-4277-FC	27040	STORRIE LAKE DR	<b>606.28</b>	60.63	120.04	786.94
1722	308570010 68-4277-FC	15574	RIO BLANCO TRL	<b>776.41</b>	77.64	153.73	1,007.78
1723	308571003 68-4277-FC	27003	STORRIE LAKE DR	<b>584.93</b>	58.49	115.82	759.24
1724	308572002 68-4277-FC	27005	WINTER PARK PL	<b>325.36</b>	32.54	64.42	422.32
1725	308572011 68-4277-FC	26915	WINTER PARK PL	<b>584.93</b>	58.49	115.82	759.24
1726	308572016 68-4277-FC	15633	COPPER MOUNTAIN RD	<b>658.57</b>	65.86	130.40	854.82
1727	308580003 68-4277-FC	15706	RIO BLANCO TRL	<b>594.41</b>	59.44	117.69	771.54
1728	308580006 68-4277-FC	15742	RIO BLANCO TRL	<b>775.69</b>	77.57	153.59	1,006.84
1729	308581002 68-4277-FC	26959	NUCIA DR	<b>440.12</b>	44.01	87.14	571.28
1730	308581005 68-4277-FC	26929	NUCIA DR	<b>283.92</b>	28.39	56.22	368.52
1731	308581013 68-4277-FC	26849	NUCIA DR	<b>488.96</b>	48.90	96.81	634.66
1732	308581022 68-4277-FC	15659	PONCHA SPRINGS WAY	<b>543.02</b>	54.30	107.52	704.84
1733	308581023 68-4277-FC	15647	PONCHA SPRINGS WAY	<b>761.50</b>	76.15	150.78	988.42

Attachment: Tax Roll City Submission - MORENO VALLEY - 05-22-20209 PDF PRINT [Revision 1] (4024 :



1734	308582003	68-4277-FC	26864	SNOW CANYON CIR	<b>584.93</b>	58.49	115.82	759.24
1735	308582012	68-4277-FC	26954	SALT MISSIONS CIR	<b>611.33</b>	61.13	121.04	793.50
1736	308582013	68-4277-FC	26964	SALT MISSIONS CIR	<b>256.17</b>	25.62	50.72	332.50
1737	308582014	68-4277-FC	26974	SALT MISSIONS CIR	<b>276.78</b>	27.68	54.80	359.26
1738	308582041	68-4277-FC	26876	NUCIA DR	<b>604.96</b>	60.50	119.78	785.24
1739	308582042	68-4277-FC	26886	NUCIA DR	<b>330.43</b>	33.04	65.43	428.90
1740	308582048	68-4277-FC	26946	NUCIA DR	<b>606.28</b>	60.63	120.04	786.94
1741	308582053	68-4277-FC	26996	NUCIA DR	<b>501.93</b>	50.19	99.38	651.50
1742	308590004	68-4277-FC	26840	SUGARITE CANYON DR	<b>635.02</b>	63.50	125.73	824.26
1743	308591003	68-4277-FC	26990	SUGARITE CANYON DR	<b>526.91</b>	52.69	104.33	683.92
1744	308591006	68-4277-FC	15814	TWIN LAKES DR	<b>543.02</b>	54.30	107.52	704.84
1745	308592008	68-4277-FC	26953	SUGARITE CANYON DR	<b>567.69</b>	56.77	112.40	736.86
1746	308592016	68-4277-FC	26873	SUGARITE CANYON DR	<b>809.18</b>	80.92	160.22	1,050.32
1747	308600001	68-4277-FC	15838	TWIN LAKES DR	<b>543.02</b>	54.30	107.52	704.84
1748	308601004	68-4277-FC	27005	ROCKVALE TER	<b>596.39</b>	59.64	118.09	774.10
1749	308601005	68-4277-FC	26995	ROCKVALE TER	<b>576.81</b>	57.68	114.21	748.70
1750	308601015	68-4277-FC	26991	CIMARRON CANYON DR	<b>157.84</b>	15.78	31.25	204.88
1751	308601016	68-4277-FC	26981	CIMARRON CANYON DR	<b>214.54</b>	21.45	42.48	278.46
1752	308601020	68-4277-FC	26941	CIMARRON CANYON DR	<b>554.80</b>	55.48	109.85	720.12
1753	308620024	68-4277-FC	15845	ANGEL FIRE CT	<b>338.52</b>	33.85	67.03	439.40
1754	308620039	68-4277-FC	26901	CIMARRON CANYON DR	<b>335.94</b>	33.59	66.52	436.04
1755	312031021	68-4277-FC	16061	EBONY AVE	<b>596.39</b>	59.64	118.09	774.10
1756	312031022	68-4277-FC	16049	EBONY AVE	<b>551.38</b>	55.14	109.17	715.68
1757	312031031	68-4277-FC	25342	CEREMONY AVE	<b>505.49</b>	50.55	100.09	656.12
1758	312033003	68-4277-FC	16146	EBONY AVE	<b>596.39</b>	59.64	118.09	774.10
1759	312033010	68-4277-FC	25344	IVORY AVE	<b>776.41</b>	77.64	153.73	1,007.78
1760	312033016	68-4277-FC	25331	ORBIT CT	<b>225.94</b>	22.59	44.74	293.26
1761	312033017	68-4277-FC	25319	ORBIT CT	<b>596.39</b>	59.64	118.09	774.10
1762	312033025	68-4277-FC	25343	MAXY DR	<b>359.46</b>	35.95	71.17	466.58
1763	312041014	68-4277-FC	16044	NIPPET LN	<b>554.80</b>	55.48	109.85	720.12
1764	312041021	68-4277-FC	16142	NIPPET LN	<b>575.94</b>	57.59	114.04	747.56
1765	312041026	68-4277-FC	16202	NIPPET LN	<b>606.28</b>	60.63	120.04	786.94
1766	312042003	68-4277-FC	25392	MAXY DR	<b>306.35</b>	30.64	60.66	397.64
1767	312042007	68-4277-FC	16086	SPACE DR	<b>596.39</b>	59.64	118.09	774.10
1768	312042022	68-4277-FC	16165	NIPPET LN	<b>584.93</b>	58.49	115.82	759.24
1769	312042031	68-4277-FC	16039	NIPPET LN	<b>465.63</b>	46.56	92.19	604.38
1770	312043003	68-4277-FC	25404	ORBIT CT	<b>584.93</b>	58.49	115.82	759.24

Attachment: Tax Roll City Submission - MORENO VALLEY - 05-22-20209 PDF PRINT [Revision 1] (4024 :

1771	312045005 68-4277-FC	25451	IVORY AVE	<b>526.91</b>	52.69	104.33	683.92
1772	312050005 68-4277-FC	16155	ABEDUL ST	<b>584.93</b>	58.49	115.82	759.24
1773	312050017 68-4277-FC	16092	ABEDUL ST	<b>584.93</b>	58.49	115.82	759.24
1774	312050020 68-4277-FC	25550	FRENTE CALIENTE	<b>596.39</b>	59.64	118.09	774.10
1775	312050031 68-4277-FC	16218	ABEDUL ST	<b>454.47</b>	45.45	89.99	589.90
1776	312050041 68-4277-FC	16146	AVENIDA DE LORING	<b>584.93</b>	58.49	115.82	759.24
1777	312050043 68-4277-FC	16170	AVENIDA DE LORING	<b>313.10</b>	31.31	61.99	406.40
1778	312061018 68-4277-FC	25659	TONADILLA CIR	<b>584.93</b>	58.49	115.82	759.24
1779	312061023 68-4277-FC	16135	RANCHO DEL LAGO	<b>350.55</b>	35.06	69.41	455.00
1780	312061027 68-4277-FC	16095	RANCHO DEL LAGO	<b>596.39</b>	59.64	118.09	774.10
1781	312062006 68-4277-FC	25756	LA SALINA PL	<b>596.39</b>	59.64	118.09	774.10
1782	312062011 68-4277-FC	25731	LA SALINA PL	<b>338.52</b>	33.85	67.03	439.40
1783	312063011 68-4277-FC	25570	RANCHITA CIR	<b>351.53</b>	35.15	69.60	456.28
1784	312063018 68-4277-FC	25527	HONDO BARRANCA	<b>584.93</b>	58.49	115.82	759.24
1785	312071013 68-4277-FC	16180	LA FORTUNA LN	<b>584.93</b>	58.49	115.82	759.24
1786	312071023 68-4277-FC	16185	RANCHO DEL LAGO	<b>544.04</b>	54.40	107.72	706.16
1787	312071024 68-4277-FC	25683	ALPARAS CIR	<b>511.18</b>	51.12	101.21	663.50
1788	312071026 68-4277-FC	25690	ALPARAS CIR	<b>246.76</b>	24.68	48.86	320.28
1789	312071028 68-4277-FC	16155	RANCHO DEL LAGO	<b>606.28</b>	60.63	120.04	786.94
1790	312071029 68-4277-FC	16145	RANCHO DEL LAGO	<b>776.41</b>	77.64	153.73	1,007.78
1791	312072006 68-4277-FC	16180	RANCHO DEL LAGO	<b>747.72</b>	74.77	148.05	970.54
1792	312072007 68-4277-FC	16190	RANCHO DEL LAGO	<b>596.39</b>	59.64	118.09	774.10
1793	312072022 68-4277-FC	16235	LA FORTUNA LN	<b>402.40</b>	40.24	79.68	522.32
1794	312072023 68-4277-FC	16225	LA FORTUNA LN	<b>761.50</b>	76.15	150.78	988.42
1795	312081002 68-4277-FC	25061	RED MAPLE LN	<b>596.39</b>	59.64	118.09	774.10
1796	312081009 68-4277-FC	25084	MIDDLEBROOK WAY	<b>594.28</b>	59.43	117.67	771.38
1797	312081016 68-4277-FC	16329	SILVERBIRCH RD	<b>606.28</b>	60.63	120.04	786.94
1798	312081018 68-4277-FC	16349	SILVERBIRCH RD	<b>279.47</b>	27.95	55.34	362.74
1799	312081025 68-4277-FC	16419	SILVERBIRCH RD	<b>375.36</b>	37.54	74.32	487.22
1800	312081027 68-4277-FC	16439	SILVERBIRCH RD	<b>584.93</b>	58.49	115.82	759.24
1801	312081028 68-4277-FC	16449	SILVERBIRCH RD	<b>596.39</b>	59.64	118.09	774.10
1802	312081032 68-4277-FC	16489	SILVERBIRCH RD	<b>584.93</b>	58.49	115.82	759.24
1803	312081039 68-4277-FC	25095	MORNING DOVE WAY	<b>571.63</b>	57.16	113.18	741.98
1804	312082001 68-4277-FC	16479	HAVENWOOD RD	<b>286.12</b>	28.61	56.65	371.38
1805	312082003 68-4277-FC	16459	HAVENWOOD RD	<b>776.41</b>	77.64	153.73	1,007.78
1806	312082011 68-4277-FC	16371	HAVENWOOD RD	<b>224.30</b>	22.43	44.41	291.14
1807	312082016 68-4277-FC	25117	MIDDLEBROOK WAY	<b>546.08</b>	54.61	108.12	708.80

Attachment: Tax Roll City Submission - MORENO VALLEY - 05-22-20209 PDF PRINT [Revision 1] (4024 :

1808	312082043	68-4277-FC	16417	HAZELWOOD CT	<b>197.34</b>	19.73	39.07	256.14
1809	312082050	68-4277-FC	16350	HAZELWOOD CT	<b>596.39</b>	59.64	118.09	774.10
1810	312082054	68-4277-FC	16396	HAZELWOOD CT	<b>525.50</b>	52.55	104.05	682.10
1811	312083009	68-4277-FC	25119	RED MAPLE LN	<b>595.67</b>	59.57	117.94	773.18
1812	312091002	68-4277-FC	25143	RED MAPLE LN	<b>584.93</b>	58.49	115.82	759.24
1813	312091011	68-4277-FC	16349	SADDLEBROOK LN	<b>198.78</b>	19.88	39.36	258.02
1814	312091013	68-4277-FC	16369	SADDLEBROOK LN	<b>596.39</b>	59.64	118.09	774.10
1815	312091023	68-4277-FC	16480	HAVENWOOD RD	<b>343.07</b>	34.31	67.93	445.30
1816	312091028	68-4277-FC	16428	HAVENWOOD RD	<b>596.39</b>	59.64	118.09	774.10
1817	312092003	68-4277-FC	25155	MORNING DOVE WAY	<b>584.93</b>	58.49	115.82	759.24
1818	312093002	68-4277-FC	25185	MORNING DOVE WAY	<b>253.42</b>	25.34	50.18	328.94
1819	312093004	68-4277-FC	25197	MORNING DOVE WAY	<b>303.03</b>	30.30	60.00	393.32
1820	312094002	68-4277-FC	25184	MORNING DOVE WAY	<b>578.93</b>	57.89	114.63	751.44
1821	312094009	68-4277-FC	25226	MORNING DOVE WAY	<b>568.69</b>	56.87	112.60	738.16
1822	312094019	68-4277-FC	16405	HEATHER GLEN RD	<b>596.39</b>	59.64	118.09	774.10
1823	312094027	68-4277-FC	16378	SADDLEBROOK LN	<b>435.12</b>	43.51	86.15	564.78
1824	312094036	68-4277-FC	25195	LOGAN BERRY CT	<b>596.39</b>	59.64	118.09	774.10
1825	312094038	68-4277-FC	25183	LOGAN BERRY CT	<b>596.39</b>	59.64	118.09	774.10
1826	312094039	68-4277-FC	25177	LOGAN BERRY CT	<b>251.76</b>	25.18	49.85	326.78
1827	312095010	68-4277-FC	16366	HEATHER GLEN RD	<b>246.76</b>	24.68	48.86	320.28
1828	312095017	68-4277-FC	16422	HEATHER GLEN RD	<b>776.41</b>	77.64	153.73	1,007.78
1829	312101007	68-4277-FC	25370	MOORLAND RD	<b>761.50</b>	76.15	150.78	988.42
1830	312101009	68-4277-FC	25398	MOORLAND RD	<b>267.84</b>	26.78	53.03	347.66
1831	312101014	68-4277-FC	25468	MOORLAND RD	<b>339.25</b>	33.93	67.17	440.34
1832	312102002	68-4277-FC	25483	MOORLAND RD	<b>584.93</b>	58.49	115.82	759.24
1833	312102006	68-4277-FC	25425	MOORLAND RD	<b>596.39</b>	59.64	118.09	774.10
1834	312102013	68-4277-FC	25329	MOORLAND RD	<b>268.24</b>	26.82	53.11	348.18
1835	312102029	68-4277-FC	16412	PARKSIDE LN	<b>198.77</b>	19.88	39.36	258.00
1836	312102047	68-4277-FC	16368	KENSINGTON PL	<b>596.39</b>	59.64	118.09	774.10
1837	312103007	68-4277-FC	16407	PARKSIDE LN	<b>596.39</b>	59.64	118.09	774.10
1838	312103009	68-4277-FC	16395	PARKSIDE LN	<b>400.89</b>	40.09	79.38	520.36
1839	312103013	68-4277-FC	16454	HEATHER GLEN RD	<b>579.54</b>	57.95	114.75	752.24
1840	312103016	68-4277-FC	16476	HEATHER GLEN RD	<b>492.60</b>	49.26	97.53	639.38
1841	312104002	68-4277-FC	16418	KENSINGTON PL	<b>274.95</b>	27.50	54.44	356.88
1842	312104012	68-4277-FC	25281	MORNING DOVE WAY	<b>606.28</b>	60.63	120.04	786.94
1843	312111001	68-4277-FC	16347	ABEDUL ST	<b>584.93</b>	58.49	115.82	759.24
1844	312111007	68-4277-FC	16275	ABEDUL ST	<b>630.80</b>	63.08	124.90	818.78

Attachment: Tax Roll City Submission - MORENO VALLEY - 05-22-20209 PDF PRINT [Revision 1] (4024 :

1845	312112005	68-4277-FC	25547	CALLITA ST	<b>356.31</b>	35.63	70.55	462.48
1846	312112008	68-4277-FC	16278	ABEDUL ST	<b>584.93</b>	58.49	115.82	759.24
1847	312112012	68-4277-FC	16326	ABEDUL ST	<b>411.67</b>	41.17	81.51	534.34
1848	312112019	68-4277-FC	25622	CALABRIA DR	<b>580.69</b>	58.07	114.98	753.74
1849	312112020	68-4277-FC	16335	AVENIDA DE LORING	<b>445.03</b>	44.50	88.12	577.64
1850	312113001	68-4277-FC	16194	AVENIDA DE LORING	<b>246.76</b>	24.68	48.86	320.28
1851	312113009	68-4277-FC	16290	AVENIDA DE LORING	<b>205.79</b>	20.58	40.75	267.12
1852	312113010	68-4277-FC	16302	AVENIDA DE LORING	<b>341.18</b>	34.12	67.55	442.84
1853	312113011	68-4277-FC	16314	AVENIDA DE LORING	<b>303.23</b>	30.32	60.04	393.58
1854	312123002	68-4277-FC	16347	AVENIDA DE LORING	<b>295.37</b>	29.54	58.48	383.38
1855	312123003	68-4277-FC	25637	CALABRIA DR	<b>252.53</b>	25.25	50.00	327.78
1856	312123005	68-4277-FC	25613	CALABRIA DR	<b>537.47</b>	53.75	106.42	697.64
1857	312123011	68-4277-FC	25541	CALABRIA DR	<b>246.76</b>	24.68	48.86	320.28
1858	312123043	68-4277-FC	25637	BUENA VILLAGE CT	<b>579.59</b>	57.96	114.76	752.30
1859	312123044	68-4277-FC	25625	BUENA VILLAGE CT	<b>584.93</b>	58.49	115.82	759.24
1860	312123051	68-4277-FC	16407	AVENIDA DE LORING	<b>490.96</b>	49.10	97.21	637.26
1861	312124004	68-4277-FC	16362	AVENIDA DE LORING	<b>586.23</b>	58.62	116.07	760.92
1862	312124009	68-4277-FC	16422	AVENIDA DE LORING	<b>584.93</b>	58.49	115.82	759.24
1863	312141002	68-4277-FC	16571	WAR CLOUD DR	<b>380.46</b>	38.05	75.33	493.84
1864	312141003	68-4277-FC	16563	WAR CLOUD DR	<b>584.93</b>	58.49	115.82	759.24
1865	312141004	68-4277-FC	16555	WAR CLOUD DR	<b>584.93</b>	58.49	115.82	759.24
1866	312141020	68-4277-FC	25106	GRANVILLE ST	<b>389.53</b>	38.95	77.13	505.60
1867	312142001	68-4277-FC	16579	SIR BARTON WAY	<b>254.33</b>	25.43	50.36	330.12
1868	312142006	68-4277-FC	16539	SIR BARTON WAY	<b>554.80</b>	55.48	109.85	720.12
1869	312142016	68-4277-FC	16580	WAR CLOUD DR	<b>267.35</b>	26.74	52.94	347.02
1870	312143002	68-4277-FC	16532	SIR BARTON WAY	<b>582.49</b>	58.25	115.33	756.06
1871	312143009	68-4277-FC	25121	GRANVILLE ST	<b>789.38</b>	78.94	156.30	1,024.62
1872	312143014	68-4277-FC	25171	GRANVILLE ST	<b>551.85</b>	55.19	109.27	716.30
1873	312143021	68-4277-FC	25130	GRAYLAG CIR	<b>789.38</b>	78.94	156.30	1,024.62
1874	312143028	68-4277-FC	25181	GRAYLAG CIR	<b>381.35</b>	38.14	75.51	494.98
1875	312144001	68-4277-FC	16501	SADDLEBROOK LN	<b>526.91</b>	52.69	104.33	683.92
1876	312144013	68-4277-FC	16572	SEATTLE SLEW DR	<b>584.93</b>	58.49	115.82	759.24
1877	312144017	68-4277-FC	16540	SEATTLE SLEW DR	<b>349.44</b>	34.94	69.19	453.56
1878	312144019	68-4277-FC	16528	SEATTLE SLEW DR	<b>776.41</b>	77.64	153.73	1,007.78
1879	312151001	68-4277-FC	16634	SIR BARTON WAY	<b>596.39</b>	59.64	118.09	774.10
1880	312151002	68-4277-FC	16642	SIR BARTON WAY	<b>584.93</b>	58.49	115.82	759.24
1881	312151011	68-4277-FC	25181	OMAHA DR	<b>584.93</b>	58.49	115.82	759.24

Attachment: Tax Roll City Submission - MORENO VALLEY - 05-22-20209 PDF PRINT [Revision 1] (4024 :

1882	312151016	68-4277-FC	16637	SADDLEBROOK LN	<b>584.21</b>	58.42	115.67	758.30
1883	312151018	68-4277-FC	16657	SADDLEBROOK LN	<b>584.93</b>	58.49	115.82	759.24
1884	312151022	68-4277-FC	16697	SADDLEBROOK LN	<b>203.77</b>	20.38	40.35	264.48
1885	312151025	68-4277-FC	16666	SIR BARTON WAY	<b>584.93</b>	58.49	115.82	759.24
1886	312151026	68-4277-FC	16668	SIR BARTON WAY	<b>252.34</b>	25.23	49.96	327.54
1887	312151031	68-4277-FC	16704	SIR BARTON WAY	<b>341.78</b>	34.18	67.67	443.62
1888	312151033	68-4277-FC	16661	SECRETARIAT DR	<b>584.93</b>	58.49	115.82	759.24
1889	312151034	68-4277-FC	16655	SECRETARIAT DR	<b>584.93</b>	58.49	115.82	759.24
1890	312153001	68-4277-FC	25182	OMAHA DR	<b>451.62</b>	45.16	89.42	586.20
1891	312153003	68-4277-FC	25162	OMAHA DR	<b>584.93</b>	58.49	115.82	759.24
1892	312153011	68-4277-FC	16612	SIR BARTON WAY	<b>596.39</b>	59.64	118.09	774.10
1893	312154005	68-4277-FC	16641	SIR BARTON WAY	<b>596.39</b>	59.64	118.09	774.10
1894	312154011	68-4277-FC	16595	SIR BARTON WAY	<b>215.35</b>	21.54	42.64	279.52
1895	312154018	68-4277-FC	16628	WAR CLOUD DR	<b>434.47</b>	43.45	86.03	563.94
1896	312154019	68-4277-FC	16636	WAR CLOUD DR	<b>541.14</b>	54.11	107.15	702.40
1897	312154024	68-4277-FC	16668	WAR CLOUD DR	<b>584.93</b>	58.49	115.82	759.24
1898	312156004	68-4277-FC	16641	WAR CLOUD DR	<b>596.39</b>	59.64	118.09	774.10
1899	312161011	68-4277-FC	16798	SECRETARIAT DR	<b>446.55</b>	44.66	88.42	579.62
1900	312161014	68-4277-FC	16776	SECRETARIAT DR	<b>584.93</b>	58.49	115.82	759.24
1901	312161015	68-4277-FC	16768	SECRETARIAT DR	<b>761.50</b>	76.15	150.78	988.42
1902	312161022	68-4277-FC	16712	SECRETARIAT DR	<b>243.28</b>	24.33	48.17	315.78
1903	312162007	68-4277-FC	16731	MAJESTIC PRINCE WAY	<b>351.02</b>	35.10	69.50	455.62
1904	312162011	68-4277-FC	16691	MAJESTIC PRINCE WAY	<b>554.27</b>	55.43	109.75	719.44
1905	312163004	68-4277-FC	16704	WAR CLOUD DR	<b>751.76</b>	75.18	148.85	975.78
1906	312163005	68-4277-FC	16710	WAR CLOUD DR	<b>584.93</b>	58.49	115.82	759.24
1907	312163008	68-4277-FC	16728	WAR CLOUD DR	<b>193.77</b>	19.38	38.37	251.50
1908	312163009	68-4277-FC	16734	WAR CLOUD DR	<b>596.39</b>	59.64	118.09	774.10
1909	312163015	68-4277-FC	16729	SECRETARIAT DR	<b>596.39</b>	59.64	118.09	774.10
1910	312164005	68-4277-FC	16767	SECRETARIAT DR	<b>552.97</b>	55.30	109.49	717.76
1911	312164014	68-4277-FC	16697	WAR CLOUD DR	<b>584.93</b>	58.49	115.82	759.24
1912	312164016	68-4277-FC	16685	WAR CLOUD DR	<b>596.39</b>	59.64	118.09	774.10
1913	312164026	68-4277-FC	16781	HARKER CIR	<b>596.39</b>	59.64	118.09	774.10
1914	312164033	68-4277-FC	25148	HARKER LN	<b>1,114.82</b>	111.48	220.73	1,447.04
1915	312171001	68-4277-FC	25010	SLATE CREEK DR	<b>381.51</b>	38.15	75.54	495.20
1916	312171005	68-4277-FC	25050	SLATE CREEK DR	<b>596.39</b>	59.64	118.09	774.10
1917	312171011	68-4277-FC	25021	PEBBLE CREEK WAY	<b>204.03</b>	20.40	40.40	264.82
1918	312171012	68-4277-FC	25011	PEBBLE CREEK WAY	<b>235.95</b>	23.60	46.72	306.26

Attachment: Tax Roll City Submission - MORENO VALLEY - 05-22-20209 PDF PRINT [Revision 1] (4024 :

1919	312171026	68-4277-FC	25164	PEBBLE CREEK WAY	<b>493.64</b>	49.36	97.74	640.74
1920	312171031	68-4277-FC	25247	HARKER LN	<b>257.74</b>	25.77	51.03	334.54
1921	312171035	68-4277-FC	25207	HARKER LN	<b>301.98</b>	30.20	59.79	391.96
1922	312171043	68-4277-FC	25127	HARKER LN	<b>775.21</b>	77.52	153.49	1,006.22
1923	312171045	68-4277-FC	25107	HARKER LN	<b>776.41</b>	77.64	153.73	1,007.78
1924	312171051	68-4277-FC	25047	HARKER LN	<b>741.52</b>	74.15	146.82	962.48
1925	312171052	68-4277-FC	25037	HARKER LN	<b>552.97</b>	55.30	109.49	717.76
1926	312172013	68-4277-FC	25106	SLATE CREEK DR	<b>776.41</b>	77.64	153.73	1,007.78
1927	312172033	68-4277-FC	25095	SLATE CREEK DR	<b>291.02</b>	29.10	57.62	377.74
1928	312172039	68-4277-FC	25021	SLATE CREEK DR	<b>689.97</b>	69.00	136.61	895.58
1929	312181005	68-4277-FC	16804	HOLLYHOCK DR	<b>584.93</b>	58.49	115.82	759.24
1930	312181008	68-4277-FC	16840	HOLLYHOCK DR	<b>411.03</b>	41.10	81.38	533.52
1931	312181020	68-4277-FC	16778	LIATRIS LN	<b>956.74</b>	95.67	189.43	1,241.84
1932	312181024	68-4277-FC	16828	LIATRIS LN	<b>776.41</b>	77.64	153.73	1,007.78
1933	312182004	68-4277-FC	16900	HOLLYHOCK DR	<b>776.41</b>	77.64	153.73	1,007.78
1934	312182007	68-4277-FC	16936	HOLLYHOCK DR	<b>604.07</b>	60.41	119.61	784.08
1935	312182020	68-4277-FC	16888	MAILE LN	<b>789.38</b>	78.94	156.30	1,024.62
1936	312184001	68-4277-FC	16947	HOLLYHOCK DR	<b>232.37</b>	23.24	46.01	301.62
1937	312184005	68-4277-FC	16899	HOLLYHOCK DR	<b>730.24</b>	73.02	144.59	947.84
1938	312184009	68-4277-FC	16851	HOLLYHOCK DR	<b>556.84</b>	55.68	110.25	722.78
1939	312184012	68-4277-FC	16815	HOLLYHOCK DR	<b>526.75</b>	52.68	104.30	683.72
1940	312191002	68-4277-FC	25594	SIERRA LEONE CT	<b>584.21</b>	58.42	115.67	758.30
1941	312191026	68-4277-FC	25510	CAMINO CASTILLO	<b>568.13</b>	56.81	112.49	737.42
1942	312192002	68-4277-FC	25642	SIERRA LEONE CT	<b>570.09</b>	57.01	112.88	739.98
1943	312192006	68-4277-FC	25641	SIERRA LEONE CT	<b>629.50</b>	62.95	124.64	817.08
1944	312193010	68-4277-FC	25626	SIERRA BRAVO CT	<b>584.93</b>	58.49	115.82	759.24
1945	312193013	68-4277-FC	25590	SIERRA BRAVO CT	<b>596.39</b>	59.64	118.09	774.10
1946	312193016	68-4277-FC	25554	SIERRA BRAVO CT	<b>273.30</b>	27.33	54.11	354.74
1947	312201004	68-4277-FC	16675	VIA PAMPLONA	<b>333.02</b>	33.30	65.94	432.26
1948	312202004	68-4277-FC	25591	SIERRA BRAVO CT	<b>245.93</b>	24.59	48.69	319.22
1949	312202018	68-4277-FC	25637	SIERRA CALMO CT	<b>592.41</b>	59.24	117.30	768.94
1950	312202028	68-4277-FC	25662	CAMINO BELLAGIO	<b>563.12</b>	56.31	111.50	730.92
1951	312202036	68-4277-FC	16762	VIA PAMPLONA	<b>596.39</b>	59.64	118.09	774.10
1952	312202042	68-4277-FC	16690	VIA PAMPLONA	<b>406.05</b>	40.61	80.40	527.04
1953	312203002	68-4277-FC	16674	VIA ALEGRIA	<b>747.72</b>	74.77	148.05	970.54
1954	312203004	68-4277-FC	16698	VIA ALEGRIA	<b>924.36</b>	92.44	183.02	1,199.82
1955	312203006	68-4277-FC	16722	VIA ALEGRIA	<b>839.18</b>	83.92	166.16	1,089.26

Attachment: Tax Roll City Submission - MORENO VALLEY - 05-22-20209 PDF PRINT [Revision 1] (4024 :



1956	312204007	68-4277-FC	16789	VIA LUNADO	<b>303.28</b>	30.33	60.05	393.66
1957	312211001	68-4277-FC	16801	VIA LUNADO	<b>573.97</b>	57.40	113.65	745.00
1958	312212006	68-4277-FC	16850	VIA LUNADO	<b>749.66</b>	74.97	148.43	973.06
1959	312212011	68-4277-FC	16910	VIA LUNADO	<b>255.48</b>	25.55	50.59	331.60
1960	312212015	68-4277-FC	25572	CAMINO MARILENA	<b>584.93</b>	58.49	115.82	759.24
1961	312212017	68-4277-FC	25596	CAMINO MARILENA	<b>550.21</b>	55.02	108.94	714.16
1962	312212021	68-4277-FC	25607	SIERRA CADIZ CT	<b>596.39</b>	59.64	118.09	774.10
1963	312212034	68-4277-FC	25570	CAMINO BELLAGIO	<b>584.93</b>	58.49	115.82	759.24
1964	312221005	68-4277-FC	16435	VISTA CONEJO DR	<b>543.02</b>	54.30	107.52	704.84
1965	312221015	68-4277-FC	16535	VISTA CONEJO DR	<b>584.93</b>	58.49	115.82	759.24
1966	312221021	68-4277-FC	16595	VISTA CONEJO DR	<b>606.28</b>	60.63	120.04	786.94
1967	312222002	68-4277-FC	16444	VISTA CONEJO DR	<b>584.93</b>	58.49	115.82	759.24
1968	312222003	68-4277-FC	16454	VISTA CONEJO DR	<b>596.39</b>	59.64	118.09	774.10
1969	312222007	68-4277-FC	16494	VISTA CONEJO DR	<b>347.27</b>	34.73	68.76	450.76
1970	312222008	68-4277-FC	16495	ZARCO LUNA PL	<b>918.24</b>	91.82	181.81	1,191.88
1971	312222018	68-4277-FC	16460	ZARCO LUNA PL	<b>606.28</b>	60.63	120.04	786.94
1972	312222023	68-4277-FC	16485	ZOCALO PL	<b>584.93</b>	58.49	115.82	759.24
1973	312222027	68-4277-FC	16445	ZOCALO PL	<b>776.41</b>	77.64	153.73	1,007.78
1974	312222030	68-4277-FC	25985	ZORRA LN	<b>566.64</b>	56.66	112.19	735.50
1975	312223011	68-4277-FC	26010	ZORRA LN	<b>543.02</b>	54.30	107.52	704.84
1976	312223015	68-4277-FC	16410	ZOCALO PL	<b>627.36</b>	62.74	124.22	814.30
1977	312223018	68-4277-FC	16440	ZOCALO PL	<b>403.52</b>	40.35	79.90	523.76
1978	312223021	68-4277-FC	16470	ZOCALO PL	<b>337.42</b>	33.74	66.81	437.96
1979	312223023	68-4277-FC	16490	ZOCALO PL	<b>563.40</b>	56.34	111.55	731.28
1980	312223027	68-4277-FC	16510	ZOCALO PL	<b>584.93</b>	58.49	115.82	759.24
1981	312223028	68-4277-FC	25975	ZAMORA AVE	<b>558.92</b>	55.89	110.67	725.48
1982	312223034	68-4277-FC	25905	ZAMORA AVE	<b>225.24</b>	22.52	44.60	292.36
1983	312224003	68-4277-FC	25943	YANEZ TRAIL RD	<b>972.92</b>	97.29	192.64	1,262.84
1984	312224005	68-4277-FC	25921	YANEZ TRAIL RD	<b>545.66</b>	54.57	108.04	708.26
1985	312224011	68-4277-FC	25955	XANA WAY	<b>458.83</b>	45.88	90.85	595.56
1986	312232003	68-4277-FC	25790	VIA QUINTO ST	<b>372.77</b>	37.28	73.81	483.86
1987	312232010	68-4277-FC	16749	CALLE PINATA	<b>584.93</b>	58.49	115.82	759.24
1988	312232023	68-4277-FC	25760	VIA SALERNO CT	<b>563.93</b>	56.39	111.66	731.98
1989	312232030	68-4277-FC	25830	VIA SALERNO CT	<b>584.93</b>	58.49	115.82	759.24
1990	312233003	68-4277-FC	16745	ARROYO PARK DR	<b>344.99</b>	34.50	68.31	447.80
1991	312233013	68-4277-FC	25739	VIA WANDA PL	<b>235.91</b>	23.59	46.71	306.20
1992	312233021	68-4277-FC	25790	VIA HAMACA AVE	<b>606.28</b>	60.63	120.04	786.94

Attachment: Tax Roll City Submission - MORENO VALLEY - 05-22-20209 PDF PRINT [Revision 1] (4024 :



1993	312233024	68-4277-FC	25820	VIA HAMACA AVE	<b>584.93</b>	58.49	115.82	759.24
1994	312233027	68-4277-FC	25850	VIA HAMACA AVE	<b>420.96</b>	42.10	83.35	546.40
1995	312233028	68-4277-FC	25860	VIA HAMACA AVE	<b>526.91</b>	52.69	104.33	683.92
1996	312233030	68-4277-FC	25750	VIA WANDA PL	<b>636.63</b>	63.66	126.05	826.34
1997	312233032	68-4277-FC	25770	VIA WANDA PL	<b>584.93</b>	58.49	115.82	759.24
1998	312234009	68-4277-FC	25875	VIA HAMACA AVE	<b>584.93</b>	58.49	115.82	759.24
1999	312234013	68-4277-FC	25835	VIA HAMACA AVE	<b>476.35</b>	47.64	94.32	618.30
2000	312234017	68-4277-FC	25795	VIA HAMACA AVE	<b>246.76</b>	24.68	48.86	320.28
2001	312234035	68-4277-FC	25879	VIA ZURITA CT	<b>560.21</b>	56.02	110.92	727.14
2002	312241009	68-4277-FC	16870	CALLE PINATA	<b>560.20</b>	56.02	110.92	727.14
2003	312242002	68-4277-FC	16869	CALLE PINATA	<b>670.04</b>	67.00	132.67	869.70
2004	312242010	68-4277-FC	16789	CALLE PINATA	<b>422.83</b>	42.28	83.72	548.82
2005	312242011	68-4277-FC	25825	VIA QUINTO ST	<b>549.10</b>	54.91	108.72	712.72
2006	312242015	68-4277-FC	25785	VIA QUINTO ST	<b>641.67</b>	64.17	127.05	832.88
2007	312242023	68-4277-FC	25805	VIA JACARA CT	<b>202.86</b>	20.29	40.17	263.30
2008	312242024	68-4277-FC	25795	VIA JACARA CT	<b>239.31</b>	23.93	47.38	310.62
2009	312242025	68-4277-FC	25785	VIA JACARA CT	<b>554.80</b>	55.48	109.85	720.12
2010	312243005	68-4277-FC	16815	ARROYO PARK DR	<b>584.93</b>	58.49	115.82	759.24
2011	312243006	68-4277-FC	16805	ARROYO PARK DR	<b>567.72</b>	56.77	112.41	736.90
2012	312280016	68-4277-FC	17323	CALLE RIO VISTA	<b>550.09</b>	55.01	108.92	714.02
2013	312281014	68-4277-FC	25991	HACIENDA CT	<b>584.93</b>	58.49	115.82	759.24
2014	312281015	68-4277-FC	25992	HACIENDA CT	<b>584.93</b>	58.49	115.82	759.24
2015	312281021	68-4277-FC	25957	AVENIDA DE PLATA	<b>584.93</b>	58.49	115.82	759.24
2016	312290010	68-4277-FC	17443	CALLE RIO VISTA	<b>198.36</b>	19.84	39.28	257.46
2017	312290014	68-4277-FC	25937	MAGNIFICA CT	<b>584.93</b>	58.49	115.82	759.24
2018	312290018	68-4277-FC	25969	MAGNIFICA CT	<b>567.49</b>	56.75	112.36	736.60
2019	312290020	68-4277-FC	25974	MAGNIFICA CT	<b>260.92</b>	26.09	51.66	338.66
2020	312290032	68-4277-FC	17423	CALLE DE AMIGOS	<b>584.93</b>	58.49	115.82	759.24
2021	312291001	68-4277-FC	17488	CALLE DE AMIGOS	<b>531.91</b>	53.19	105.32	690.42
2022	312291007	68-4277-FC	17440	CALLE DE AMIGOS	<b>584.93</b>	58.49	115.82	759.24
2023	312292003	68-4277-FC	25980	AVENIDA ESPALDAR	<b>584.93</b>	58.49	115.82	759.24
2024	312292013	68-4277-FC	25955	FUENTE CT	<b>463.93</b>	46.39	91.86	602.18
2025	312300010	68-4277-FC	25313	AMY CT	<b>639.74</b>	63.97	126.67	830.38
2026	312300017	68-4277-FC	16512	CENTURY ST	<b>503.09</b>	50.31	99.61	653.00
2027	312300031	68-4277-FC	16674	CENTURY ST	<b>386.36</b>	38.64	76.50	501.50
2028	312301007	68-4277-FC	16654	SADDLEBROOK LN	<b>246.76</b>	24.68	48.86	320.28
2029	312301009	68-4277-FC	16676	SADDLEBROOK LN	<b>761.50</b>	76.15	150.78	988.42

Attachment: Tax Roll City Submission - MORENO VALLEY - 05-22-20209 PDF PRINT [Revision 1] (4024 :

2030	312301028 68-4277-FC	25307	BRONSON CT	<b>548.21</b>	54.82	108.55	711.58
2031	312301029 68-4277-FC	25297	BRONSON CT	<b>563.90</b>	56.39	111.65	731.94
2032	312301033 68-4277-FC	25316	BRONSON CT	<b>584.93</b>	58.49	115.82	759.24
2033	312310001 68-4277-FC	25267	PLUMERIA LN	<b>330.76</b>	33.08	65.49	429.32
2034	312311004 68-4277-FC	16890	CENTURY ST	<b>761.50</b>	76.15	150.78	988.42
2035	312312003 68-4277-FC	25311	LURIN AVE	<b>251.76</b>	25.18	49.85	326.78
2036	312312010 68-4277-FC	25314	ASPEN GLEN AVE	<b>606.28</b>	60.63	120.04	786.94
2037	312313003 68-4277-FC	25315	ASPEN GLEN AVE	<b>246.76</b>	24.68	48.86	320.28
2038	312313011 68-4277-FC	16872	SADDLEBROOK LN	<b>550.80</b>	55.08	109.06	714.94
2039	312313015 68-4277-FC	25278	PLUMERIA LN	<b>563.09</b>	56.31	111.49	730.88
2040	312313026 68-4277-FC	25298	MACKENZIE CT	<b>584.93</b>	58.49	115.82	759.24
2041	312313027 68-4277-FC	25310	MACKENZIE CT	<b>428.29</b>	42.83	84.80	555.92
2042	312320009 68-4277-FC	17582	CALLE DE AMIGOS	<b>236.49</b>	23.65	46.83	306.96
2043	312320010 68-4277-FC	17592	CALLE DE AMIGOS	<b>717.57</b>	71.76	142.08	931.40
2044	312322031 68-4277-FC	25964	CALLE ENSENADA	<b>262.31</b>	26.23	51.94	340.48
2045	312322032 68-4277-FC	25970	CALLE ENSENADA	<b>294.79</b>	29.48	58.37	382.64
2046	312322036 68-4277-FC	25983	CALLE ENSENADA	<b>230.63</b>	23.06	45.66	299.36
2047	312322042 68-4277-FC	25950	CAMINO ROSADA	<b>434.64</b>	43.46	86.06	564.16
2048	312322045 68-4277-FC	25968	CAMINO ROSADA	<b>216.51</b>	21.65	42.87	281.02
2049	312323002 68-4277-FC	25981	CAMINO ROSADA	<b>274.27</b>	27.43	54.31	356.00
2050	312330009 68-4277-FC	25942	CORTE ANTIGUA	<b>349.95</b>	35.00	69.29	454.24
2051	312331003 68-4277-FC	25937	CORTE ANTIGUA	<b>584.93</b>	58.49	115.82	759.24
2052	312332001 68-4277-FC	25947	CALLE ENSENADA	<b>593.93</b>	59.39	117.60	770.92
2053	312332004 68-4277-FC	25929	CALLE ENSENADA	<b>423.71</b>	42.37	83.89	549.98
2054	312333002 68-4277-FC	25939	CAMINO ROSADA	<b>292.38</b>	29.24	57.89	379.50
2055	312333005 68-4277-FC	17670	CAMINO SONRISA	<b>332.98</b>	33.30	65.93	432.20
2056	312334002 68-4277-FC	17705	CAMINO SONRISA	<b>956.74</b>	95.67	189.43	1,241.84
2057	312334007 68-4277-FC	17655	CAMINO SONRISA	<b>472.77</b>	47.28	93.61	613.66
2058	312334015 68-4277-FC	17575	CAMINO SONRISA	<b>364.70</b>	36.47	72.21	473.38
2059	312334020 68-4277-FC	17525	CAMINO SONRISA	<b>682.34</b>	68.23	135.10	885.68
2060	312334023 68-4277-FC	17495	CAMINO SONRISA	<b>584.93</b>	58.49	115.82	759.24
2061	312334025 68-4277-FC	17475	CAMINO SONRISA	<b>584.21</b>	58.42	115.67	758.30
2062	312334027 68-4277-FC	25932	AVENIDA CLASSICA	<b>776.41</b>	77.64	153.73	1,007.78
2063	312334029 68-4277-FC	25944	AVENIDA CLASSICA	<b>526.91</b>	52.69	104.33	683.92
2064	312340006 68-4277-FC	17818	CAMINO SAN SIMEON	<b>541.21</b>	54.12	107.16	702.48
2065	312340008 68-4277-FC	17802	CAMINO SAN SIMEON	<b>584.93</b>	58.49	115.82	759.24
2066	312340025 68-4277-FC	17749	CAMINO SAN SIMEON	<b>345.55</b>	34.56	68.42	448.52

Attachment: Tax Roll City Submission - MORENO VALLEY - 05-22-20209 PDF PRINT [Revision 1] (4024 :

2067	312340026	68-4277-FC	17741	CAMINO SAN SIMEON	246.76	24.68	48.86	320.28
2068	312340071	68-4277-FC	17819	CAMINO DEL REY	567.44	56.74	112.35	736.54
2069	312340074	68-4277-FC	17853	CAMINO SAN SIMEON	761.50	76.15	150.78	988.42
2070	312341003	68-4277-FC	17740	CAMINO SAN SIMEON	584.93	58.49	115.82	759.24
2071	312350001	68-4277-FC	17824	CALLE CAPISTRANO	733.52	73.35	145.24	952.10
2072	312350015	68-4277-FC	17769	CALLE CAPISTRANO	606.28	60.63	120.04	786.94
2073	312350018	68-4277-FC	17793	CALLE CAPISTRANO	718.04	71.80	142.17	932.02
2074	312350025	68-4277-FC	17804	CORTE SOLEDAD	251.40	25.14	49.78	326.32
2075	312350034	68-4277-FC	17734	CORTE SOLEDAD	567.69	56.77	112.40	736.86
2076	312350040	68-4277-FC	17701	CORTE SOLEDAD	331.78	33.18	65.69	430.64
2077	312351009	68-4277-FC	17783	CORTE SOLEDAD	606.28	60.63	120.04	786.94
2078	312351019	68-4277-FC	17863	CORTE SOLEDAD	246.76	24.68	48.86	320.28
2079	312351042	68-4277-FC	25929	CORTE SAN LEANDRO	389.45	38.95	77.11	505.50
2080	316030004	68-4277-FC	24601	IRIS AVE	924.36	92.44	183.02	1,199.82
2081	316030005	68-4277-FC	16101	NEW LIGHT WAY UNIT A	526.91	52.69	104.33	683.92
2082	316030006	68-4277-FC	16100	NEW LIGHT WAY	216.44	21.64	42.86	280.94
2083	316030022	68-4277-FC	16110	EMMA LN UNIT B	567.69	56.77	112.40	736.86
2084	316040014	68-4277-FC	16052	GERANIUM CT	246.76	24.68	48.86	320.28
2085	316040018	68-4277-FC	16100	GERANIUM CT	556.65	55.67	110.22	722.52
2086	316051003	68-4277-FC	16209	SMOKE TREE PL	264.66	26.47	52.40	343.52
2087	316052014	68-4277-FC	24723	CLEARWATER DR	557.05	55.71	110.30	723.04
2088	316052019	68-4277-FC	16231	EMMA LN	757.81	75.78	150.05	983.64
2089	316061005	68-4277-FC	16224	SKYWOOD CT	596.39	59.64	118.09	774.10
2090	316061013	68-4277-FC	16233	BREEZEWOOD CT	376.85	37.69	74.62	489.14
2091	316061020	68-4277-FC	24837	NEWGARDEN ST	343.52	34.35	68.02	445.88
2092	316062013	68-4277-FC	24900	GATEWOOD ST	583.29	58.33	115.49	757.10
2093	316063007	68-4277-FC	24843	GATEWOOD ST	596.39	59.64	118.09	774.10
2094	316063008	68-4277-FC	24831	GATEWOOD ST	489.17	48.92	96.86	634.94
2095	316063016	68-4277-FC	24844	NEWGARDEN ST	596.39	59.64	118.09	774.10
2096	316064011	68-4277-FC	16147	GREENFIELD ST	350.93	35.09	69.48	455.50
2097	316064014	68-4277-FC	24794	GATEWOOD ST	569.37	56.94	112.74	739.04
2098	316064020	68-4277-FC	16200	EMMA LN	638.06	63.81	126.34	828.20
2099	316071005	68-4277-FC	24545	MOONLIGHT DR	606.28	60.63	120.04	786.94
2100	316071011	68-4277-FC	24530	MOONLIGHT DR	279.34	27.93	55.31	362.58
2101	316072005	68-4277-FC	24648	CONSTELLATION WAY	606.28	60.63	120.04	786.94
2102	316072006	68-4277-FC	24658	CONSTELLATION WAY	327.28	32.73	64.80	424.80
2103	316072007	68-4277-FC	24668	CONSTELLATION WAY	561.99	56.20	111.27	729.46

Attachment: Tax Roll City Submission - MORENO VALLEY - 05-22-20209 PDF PRINT [Revision 1] (4024 :

2104	316073004	68-4277-FC	24635	MOONLIGHT DR	<b>584.93</b>	58.49	115.82	759.24
2105	316073009	68-4277-FC	24685	MOONLIGHT DR	<b>596.39</b>	59.64	118.09	774.10
2106	316073014	68-4277-FC	24640	MOONLIGHT DR	<b>274.83</b>	27.48	54.42	356.72
2107	316073021	68-4277-FC	16409	EMMA LN	<b>921.02</b>	92.10	182.36	1,195.48
2108	316081004	68-4277-FC	16282	BREEZEWOOD CT	<b>564.69</b>	56.47	111.81	732.96
2109	316081008	68-4277-FC	16328	BREEZEWOOD CT	<b>584.93</b>	58.49	115.82	759.24
2110	316082003	68-4277-FC	16268	GREENFIELD ST	<b>596.39</b>	59.64	118.09	774.10
2111	316082005	68-4277-FC	16292	GREENFIELD ST	<b>596.39</b>	59.64	118.09	774.10
2112	316082012	68-4277-FC	16370	GREENFIELD ST	<b>563.40</b>	56.34	111.55	731.28
2113	316083012	68-4277-FC	16267	GREENFIELD ST	<b>596.39</b>	59.64	118.09	774.10
2114	316083026	68-4277-FC	16435	GREENFIELD ST	<b>553.01</b>	55.30	109.50	717.80
2115	316083031	68-4277-FC	16464	EMMA LN	<b>584.93</b>	58.49	115.82	759.24
2116	316083035	68-4277-FC	16416	EMMA LN	<b>584.93</b>	58.49	115.82	759.24
2117	316084007	68-4277-FC	24807	CITADEL ST	<b>552.97</b>	55.30	109.49	717.76
2118	316085003	68-4277-FC	24849	HIGHWOOD ST	<b>499.58</b>	49.96	98.92	648.44
2119	316091008	68-4277-FC	16400	STARVIEW ST	<b>663.97</b>	66.40	131.47	861.82
2120	316091014	68-4277-FC	16328	STARVIEW ST	<b>596.39</b>	59.64	118.09	774.10
2121	316091015	68-4277-FC	16316	STARVIEW ST	<b>606.28</b>	60.63	120.04	786.94
2122	316091016	68-4277-FC	16304	STARVIEW ST	<b>280.76</b>	28.08	55.59	364.42
2123	316092001	68-4277-FC	24913	CITADEL ST	<b>332.36</b>	33.24	65.81	431.40
2124	316092005	68-4277-FC	24898	HIGHWOOD ST	<b>584.93</b>	58.49	115.82	759.24
2125	316092007	68-4277-FC	24870	HIGHWOOD ST	<b>584.87</b>	58.49	115.80	759.16
2126	316092010	68-4277-FC	24869	CITADEL ST	<b>584.93</b>	58.49	115.82	759.24
2127	316093006	68-4277-FC	16295	STARVIEW ST	<b>584.93</b>	58.49	115.82	759.24
2128	316093012	68-4277-FC	16371	STARVIEW ST	<b>347.34</b>	34.73	68.77	450.84
2129	316093013	68-4277-FC	16381	STARVIEW ST	<b>343.22</b>	34.32	67.96	445.50
2130	316093023	68-4277-FC	16270	SKYWOOD CT	<b>596.39</b>	59.64	118.09	774.10
2131	316093025	68-4277-FC	16246	SKYWOOD CT	<b>641.55</b>	64.16	127.03	832.72
2132	316094007	68-4277-FC	16315	SKYWOOD CT	<b>763.29</b>	76.33	151.13	990.74
2133	316095001	68-4277-FC	24861	HIGHWOOD ST	<b>596.39</b>	59.64	118.09	774.10
2134	316121002	68-4277-FC	24510	FREEPORT DR	<b>571.06</b>	57.11	113.07	741.24
2135	316121007	68-4277-FC	24564	FREEPORT DR	<b>246.76</b>	24.68	48.86	320.28
2136	316121015	68-4277-FC	24660	FREEPORT DR	<b>584.93</b>	58.49	115.82	759.24
2137	316121016	68-4277-FC	24672	FREEPORT DR	<b>761.50</b>	76.15	150.78	988.42
2138	316121021	68-4277-FC	24726	FREEPORT DR	<b>352.23</b>	35.22	69.74	457.18
2139	316121024	68-4277-FC	16757	TARANO LN	<b>584.93</b>	58.49	115.82	759.24
2140	316121025	68-4277-FC	16749	TARANO LN	<b>585.47</b>	58.55	115.92	759.94

Attachment: Tax Roll City Submission - MORENO VALLEY - 05-22-20209 PDF PRINT [Revision 1] (4024 :

2141	316121032	68-4277-FC	24545	ANGELLA WAY	<b>747.72</b>	74.77	148.05	970.54
2142	316121035	68-4277-FC	24611	ANGELLA WAY	<b>596.39</b>	59.64	118.09	774.10
2143	316121037	68-4277-FC	24655	ANGELLA WAY	<b>584.93</b>	58.49	115.82	759.24
2144	316122011	68-4277-FC	24627	NORTHERN DANCER DR	<b>761.50</b>	76.15	150.78	988.42
2145	316122012	68-4277-FC	24615	NORTHERN DANCER DR	<b>584.21</b>	58.42	115.67	758.30
2146	316122016	68-4277-FC	24598	NORTHERN DANCER DR	<b>789.38</b>	78.94	156.30	1,024.62
2147	316122025	68-4277-FC	24669	FREEPORT DR	<b>569.63</b>	56.96	112.79	739.38
2148	316122026	68-4277-FC	24657	FREEPORT DR	<b>776.41</b>	77.64	153.73	1,007.78
2149	316122031	68-4277-FC	24597	FREEPORT DR	<b>596.39</b>	59.64	118.09	774.10
2150	316132003	68-4277-FC	24975	NORTHERN DANCER DR	<b>596.39</b>	59.64	118.09	774.10
2151	316132019	68-4277-FC	24783	NORTHERN DANCER DR	<b>761.50</b>	76.15	150.78	988.42
2152	316133002	68-4277-FC	16708	KETTENBURG LN	<b>776.41</b>	77.64	153.73	1,007.78
2153	316133004	68-4277-FC	16724	KETTENBURG LN	<b>789.38</b>	78.94	156.30	1,024.62
2154	316133005	68-4277-FC	16732	KETTENBURG LN	<b>417.53</b>	41.75	82.67	541.94
2155	316133009	68-4277-FC	16756	CANOE COVE	<b>245.95</b>	24.60	48.70	319.24
2156	316133011	68-4277-FC	16740	CANOE COVE	<b>441.74</b>	44.17	87.46	573.38
2157	316133017	68-4277-FC	16709	CANOE COVE	<b>761.50</b>	76.15	150.78	988.42
2158	316133019	68-4277-FC	16725	CANOE COVE	<b>313.41</b>	31.34	62.06	406.80
2159	316133024	68-4277-FC	24914	NORTHERN DANCER DR	<b>596.39</b>	59.64	118.09	774.10
2160	316133027	68-4277-FC	24950	NORTHERN DANCER DR	<b>312.93</b>	31.29	61.96	406.18
2161	316141008	68-4277-FC	16785	BALTIC CT	<b>761.50</b>	76.15	150.78	988.42
2162	316141009	68-4277-FC	16780	BALTIC CT	<b>376.18</b>	37.62	74.48	488.28
2163	316141011	68-4277-FC	16800	BALTIC CT	<b>584.93</b>	58.49	115.82	759.24
2164	316141012	68-4277-FC	16810	BALTIC CT	<b>520.87</b>	52.09	103.13	676.08
2165	316141013	68-4277-FC	16820	BALTIC CT	<b>251.76</b>	25.18	49.85	326.78
2166	316141027	68-4277-FC	16800	TRINITY BAY CT	<b>557.62</b>	55.76	110.41	723.78
2167	316141031	68-4277-FC	16840	TRINITY BAY CT	<b>530.07</b>	53.01	104.95	688.02
2168	316141046	68-4277-FC	24756	FORTUNE BAY LN	<b>584.93</b>	58.49	115.82	759.24
2169	316143005	68-4277-FC	24569	SUPERIOR AVE	<b>246.76</b>	24.68	48.86	320.28
2170	316151011	68-4277-FC	24833	SUPERIOR AVE	<b>466.45</b>	46.65	92.36	605.44
2171	316152002	68-4277-FC	24840	SUPERIOR AVE	<b>559.68</b>	55.97	110.82	726.46
2172	316153009	68-4277-FC	16795	MEDITERRANEAN DR	<b>596.39</b>	59.64	118.09	774.10
2173	316153011	68-4277-FC	16780	MEDITERRANEAN DR	<b>576.74</b>	57.67	114.19	748.60
2174	316153016	68-4277-FC	16830	MEDITERRANEAN DR	<b>584.93</b>	58.49	115.82	759.24
2175	316153030	68-4277-FC	16790	LAKE VICTORIA DR	<b>586.31</b>	58.63	116.09	761.02
2176	316153032	68-4277-FC	16810	LAKE VICTORIA DR	<b>268.69</b>	26.87	53.20	348.76
2177	316153035	68-4277-FC	16840	LAKE VICTORIA DR	<b>596.39</b>	59.64	118.09	774.10

Attachment: Tax Roll City Submission - MORENO VALLEY - 05-22-20209 PDF PRINT [Revision 1] (4024 :

2178	316153036 68-4277-FC	16850	LAKE VICTORIA DR	<b>596.39</b>	59.64	118.09	774.10
2179	316153038 68-4277-FC	16845	SAINT GEORGE WAY	<b>309.60</b>	30.96	61.30	401.86
2180	316153040 68-4277-FC	16825	SAINT GEORGE WAY	<b>584.93</b>	58.49	115.82	759.24
2181	316153051 68-4277-FC	16840	SAINT GEORGE WAY	<b>626.99</b>	62.70	124.14	813.82
2182	316153057 68-4277-FC	24876	SUBURBAN LN	<b>584.93</b>	58.49	115.82	759.24
2183	316160014 68-4277-FC	16958	INDIAN ST	<b>724.87</b>	72.49	143.52	940.88
2184	316220008 68-4277-FC	16520	TAURUS LN	<b>763.29</b>	76.33	151.13	990.74
2185	316220015 68-4277-FC	16640	TAURUS LN	<b>584.93</b>	58.49	115.82	759.24
2186	316220019 68-4277-FC	16639	TARANO LN	<b>456.32</b>	45.63	90.35	592.30
2187	316221006 68-4277-FC	24605	POLARIS DR	<b>761.50</b>	76.15	150.78	988.42
2188	316222005 68-4277-FC	24550	POLARIS DR	<b>761.50</b>	76.15	150.78	988.42
2189	471290001 68-4277-FC	9530	RECHE VISTA DR	<b>761.50</b>	76.15	150.78	988.42
2190	471290013 68-4277-FC	24840	VALLEY RANCH RD	<b>362.35</b>	36.24	71.75	470.32
2191	471300010 68-4277-FC	9998	CANYON RANCH RD	<b>584.93</b>	58.49	115.82	759.24
2192	473150081 68-4277-FC	11420	TRUST WAY	<b>827.71</b>	82.77	163.89	1,074.36
2193	473150091 68-4277-FC	11398	TRUST WAY	<b>690.78</b>	69.08	136.77	896.62
2194	473180002 68-4277-FC	11277	WEBER AVE	<b>354.94</b>	35.49	70.28	460.70
2195	473180015 68-4277-FC	11429	WEBER AVE	<b>490.96</b>	49.10	97.21	637.26
2196	473180016 68-4277-FC	11437	WEBER AVE	<b>554.80</b>	55.48	109.85	720.12
2197	473180026 68-4277-FC	11412	WEBER AVE	<b>596.39</b>	59.64	118.09	774.10
2198	473180027 68-4277-FC	11400	WEBER AVE	<b>560.60</b>	56.06	111.00	727.66
2199	473180030 68-4277-FC	11362	WEBER AVE	<b>584.69</b>	58.47	115.77	758.92
2200	473180031 68-4277-FC	11350	WEBER AVE	<b>271.95</b>	27.20	53.85	352.98
2201	473180036 68-4277-FC	11288	WEBER AVE	<b>596.39</b>	59.64	118.09	774.10
2202	473180041 68-4277-FC	28155	LOCUST AVE	<b>596.39</b>	59.64	118.09	774.10
2203	473180042 68-4277-FC	11330	CARRIE LN	<b>761.50</b>	76.15	150.78	988.42
2204	473180046 68-4277-FC	11430	CARRIE LN	<b>943.92</b>	94.39	186.90	1,225.20
2205	473210007 68-4277-FC	29100	HIGHLAND BLVD	<b>828.49</b>	82.85	164.04	1,075.38
2206	473220036 68-4277-FC	29068	IRONWOOD AVE	<b>596.39</b>	59.64	118.09	774.10
2207	473220038 68-4277-FC	11790	REDLANDS BLVD	<b>651.14</b>	65.11	128.93	845.18
2208	473220040 68-4277-FC	11810	REDLANDS BLVD	<b>524.01</b>	52.40	103.75	680.16
2209	473220058 68-4277-FC	29150	JUNIPER AVE	<b>584.93</b>	58.49	115.82	759.24
2210	473220067 68-4277-FC	29060	JUNIPER AVE	<b>776.41</b>	77.64	153.73	1,007.78
2211	473220079 68-4277-FC	11828	ORANGE GROVE CIR	<b>924.36</b>	92.44	183.02	1,199.82
2212	473230007 68-4277-FC	11214	HERMINIA CT	<b>787.75</b>	78.78	155.97	1,022.50
2213	473241006 68-4277-FC	28115	LOCUST AVE	<b>761.50</b>	76.15	150.78	988.42
2214	473241022 68-4277-FC	28035	GERALD LN	<b>747.72</b>	74.77	148.05	970.54

Attachment: Tax Roll City Submission - MORENO VALLEY - 05-22-20209 PDF PRINT [Revision 1] (4024 :



2215	473250020	68-4277-FC	28400	LOCUST AVE	761.50	76.15	150.78	988.42
2216	473250032	68-4277-FC	28301	MANZANITA AVE	596.39	59.64	118.09	774.10
2217	473250046	68-4277-FC	28360	LOCUST AVE	776.41	77.64	153.73	1,007.78
2218	473260005	68-4277-FC	11093	RAYMOND RD	251.76	25.18	49.85	326.78
2219	473260009	68-4277-FC	11088	RAYMOND RD	416.91	41.69	82.55	541.14
2220	473310010	68-4277-FC	28891	GRELCK DR	265.20	26.52	52.51	344.22
2221	473351017	68-4277-FC	28715	MANZANITA AVE	205.29	20.53	40.65	266.46
2222	473351022	68-4277-FC	11108	ALDREN CT	430.12	43.01	85.16	558.30
2223	473352003	68-4277-FC	11056	NIGHT SHADOW DR	735.95	73.60	145.72	955.26
2224	473361007	68-4277-FC	11134	ALDREN CT	850.61	85.06	168.42	1,104.08
2225	473373003	68-4277-FC	27927	KALMIA AVE	584.93	58.49	115.82	759.24
2226	473383002	68-4277-FC	11722	VIA COLINA	776.41	77.64	153.73	1,007.78
2227	473384002	68-4277-FC	11670	KNOLL VISTA ST	371.95	37.20	73.65	482.78
2228	473391001	68-4277-FC	11285	QUINCY ST	584.93	58.49	115.82	759.24
2229	473391015	68-4277-FC	11422	LADD AVE	584.93	58.49	115.82	759.24
2230	473391019	68-4277-FC	11334	LADD AVE	484.96	48.50	96.02	629.48
2231	473391023	68-4277-FC	28411	LOCUST AVE	422.22	42.22	83.60	548.04
2232	473401005	68-4277-FC	11379	EDMONSON AVE	419.12	41.91	82.99	544.02
2233	473401020	68-4277-FC	28280	KALMIA AVE	2,042.42	204.24	404.40	2,651.06
2234	473402004	68-4277-FC	11422	EDMONSON AVE	584.93	58.49	115.82	759.24
2235	473412003	68-4277-FC	11315	LINDLEY LN	586.23	58.62	116.07	760.92
2236	473412007	68-4277-FC	11269	EVANS CT	547.57	54.76	108.42	710.74
2237	473412015	68-4277-FC	27905	MORREY LN	519.40	51.94	102.84	674.18
2238	474062001	68-4277-FC	11200	PERRIS BLVD	546.91	54.69	108.29	709.88
2239	474063002	68-4277-FC	25181	PICO VISTA WAY	354.58	35.46	70.21	460.24
2240	474064008	68-4277-FC	25011	FRAN LOU DR	362.41	36.24	71.76	470.40
2241	474073001	68-4277-FC	25021	JACLYN AVE	584.93	58.49	115.82	759.24
2242	474073002	68-4277-FC	11321	COLEMAN ST	901.74	90.17	178.54	1,170.46
2243	474073003	68-4277-FC	11341	COLEMAN ST	596.39	59.64	118.09	774.10
2244	474073004	68-4277-FC	11361	COLEMAN ST	719.76	71.98	142.51	934.24
2245	474074006	68-4277-FC	25155	JACLYN AVE	552.97	55.30	109.49	717.76
2246	474074013	68-4277-FC	25124	LAMAYO AVE	584.93	58.49	115.82	759.24
2247	474075005	68-4277-FC	25125	LAMAYO AVE	438.42	43.84	86.81	569.06
2248	474081004	68-4277-FC	25258	JACLYN AVE	584.93	58.49	115.82	759.24
2249	474082007	68-4277-FC	25236	LAMAYO AVE	425.11	42.51	84.17	551.78
2250	474084010	68-4277-FC	25359	JACLYN AVE	595.67	59.57	117.94	773.18
2251	474084012	68-4277-FC	25389	JACLYN AVE	584.93	58.49	115.82	759.24

Attachment: Tax Roll City Submission - MORENO VALLEY - 05-22-20209 PDF PRINT [Revision 1] (4024 :



2252	474084015 68-4277-FC	11345	SPLENDOR WAY	<b>371.64</b>	37.16	73.58	482.38
2253	474110034 68-4277-FC	11395	LASSELLE ST	<b>776.41</b>	77.64	153.73	1,007.78
2254	474110038 68-4277-FC	25890	KALMIA AVE	<b>827.79</b>	82.78	163.90	1,074.46
2255	474110045 68-4277-FC	11261	LASSELLE ST	<b>712.32</b>	71.23	141.04	924.58
2256	474110047 68-4277-FC	11303	LASSELLE ST	<b>584.93</b>	58.49	115.82	759.24
2257	474130009 68-4277-FC	11592	MATHEWS RD	<b>202.93</b>	20.29	40.18	263.40
2258	474130010 68-4277-FC	11600	MATHEWS RD	<b>422.39</b>	42.24	83.63	548.26
2259	474130023 68-4277-FC	25446	MOUNTAIN CLIFF DR	<b>596.39</b>	59.64	118.09	774.10
2260	474141018 68-4277-FC	11683	IVY LN	<b>596.39</b>	59.64	118.09	774.10
2261	474141020 68-4277-FC	11690	MATHEWS RD	<b>331.70</b>	33.17	65.68	430.54
2262	474141023 68-4277-FC	11730	MATHEWS RD	<b>473.75</b>	47.38	93.80	614.92
2263	474141026 68-4277-FC	11786	MATHEWS RD	<b>246.76</b>	24.68	48.86	320.28
2264	474142010 68-4277-FC	11696	IVY LN	<b>752.46</b>	75.25	148.99	976.68
2265	474151011 68-4277-FC	11821	IVY LN	<b>775.30</b>	77.53	153.51	1,006.34
2266	474152004 68-4277-FC	11761	KITCHING ST	<b>1,347.48</b>	134.75	266.80	1,749.02
2267	474152005 68-4277-FC	11795	KITCHING ST	<b>1,072.37</b>	107.24	212.33	1,391.94
2268	474162003 68-4277-FC	11920	IVY LN	<b>579.23</b>	57.92	114.69	751.84
2269	474162015 68-4277-FC	11945	KITCHING ST	<b>776.41</b>	77.64	153.73	1,007.78
2270	474170001 68-4277-FC	11516	KITCHING ST	<b>508.17</b>	50.82	100.62	659.60
2271	474170003 68-4277-FC	11530	KITCHING ST	<b>584.93</b>	58.49	115.82	759.24
2272	474170004 68-4277-FC	11560	KITCHING ST	<b>543.02</b>	54.30	107.52	704.84
2273	474170019 68-4277-FC	11575	KAYAL AVE	<b>762.55</b>	76.26	150.98	989.78
2274	474180003 68-4277-FC	11710	KITCHING ST	<b>573.86</b>	57.39	113.62	744.86
2275	474181016 68-4277-FC	25648	FICUS CT	<b>606.28</b>	60.63	120.04	786.94
2276	474181024 68-4277-FC	11689	SLAWSON AVE	<b>584.93</b>	58.49	115.82	759.24
2277	474200010 68-4277-FC	11545	LASSELLE ST	<b>596.39</b>	59.64	118.09	774.10
2278	474200021 68-4277-FC	11565	LASSELLE ST	<b>543.02</b>	54.30	107.52	704.84
2279	474210011 68-4277-FC	26269	EARLEY WAY	<b>584.93</b>	58.49	115.82	759.24
2280	474220011 68-4277-FC	26191	KALMIA AVE	<b>341.75</b>	34.18	67.67	443.58
2281	474220012 68-4277-FC	26203	KALMIA AVE	<b>761.50</b>	76.15	150.78	988.42
2282	474220018 68-4277-FC	26333	KALMIA AVE	<b>337.76</b>	33.78	66.88	438.40
2283	474220019 68-4277-FC	26362	KALMIA AVE	<b>438.94</b>	43.89	86.91	569.74
2284	474220045 68-4277-FC	26140	KALMIA AVE	<b>360.23</b>	36.02	71.33	467.58
2285	474230004 68-4277-FC	26537	KALMIA AVE	<b>532.24</b>	53.22	105.38	690.84
2286	474230006 68-4277-FC	26555	KALMIA AVE	<b>584.93</b>	58.49	115.82	759.24
2287	474230008 68-4277-FC	26611	KALMIA AVE	<b>430.12</b>	43.01	85.16	558.30
2288	474250023 68-4277-FC	26480	IRONWOOD AVE	<b>322.04</b>	32.20	63.76	418.00

Attachment: Tax Roll City Submission - MORENO VALLEY - 05-22-20209 PDF PRINT [Revision 1] (4024 :

2289	474260005 68-4277-FC	11621	DALEHURST RD	<b>447.13</b>	44.71	88.53	580.36
2290	474272011 68-4277-FC	26995	SANDI LN	<b>724.87</b>	72.49	143.52	940.88
2291	474272016 68-4277-FC	26870	IRONWOOD AVE	<b>700.67</b>	70.07	138.73	909.46
2292	474273002 68-4277-FC	26563	IRONWOOD AVE	<b>942.66</b>	94.27	186.65	1,223.56
2293	474282003 68-4277-FC	25503	JACLYN AVE	<b>476.84</b>	47.68	94.41	618.94
2294	474283001 68-4277-FC	25485	JACLYN AVE	<b>717.03</b>	71.70	141.97	930.70
2295	474291006 68-4277-FC	11435	RIVIERA CT	<b>508.86</b>	50.89	100.75	660.50
2296	474291033 68-4277-FC	11410	RIVIERA CT	<b>430.21</b>	43.02	85.18	558.40
2297	474292001 68-4277-FC	11411	COLEMAN ST	<b>924.36</b>	92.44	183.02	1,199.82
2298	474292027 68-4277-FC	25036	KALMIA AVE	<b>596.39</b>	59.64	118.09	774.10
2299	474320009 68-4277-FC	25900	FRAN LOU DR	<b>596.39</b>	59.64	118.09	774.10
2300	474333012 68-4277-FC	25345	ALPHA ST	<b>543.02</b>	54.30	107.52	704.84
2301	474333016 68-4277-FC	25271	ALPHA ST	<b>762.55</b>	76.26	150.98	989.78
2302	474333021 68-4277-FC	25272	KALMIA AVE	<b>728.27</b>	72.83	144.20	945.28
2303	474342003 68-4277-FC	11404	MAR EL ST	<b>238.78</b>	23.88	47.28	309.94
2304	474351010 68-4277-FC	26075	BERCAW CT	<b>596.39</b>	59.64	118.09	774.10
2305	474352001 68-4277-FC	26188	MOUNTAIN RANCH RD	<b>565.16</b>	56.52	111.90	733.58
2306	474352005 68-4277-FC	11540	STEEPLECHASE DR	<b>776.41</b>	77.64	153.73	1,007.78
2307	474352010 68-4277-FC	26210	MOUNTAIN RANCH RD	<b>584.93</b>	58.49	115.82	759.24
2308	474353004 68-4277-FC	26240	NORTHSHORE DR	<b>750.30</b>	75.03	148.56	973.88
2309	474353005 68-4277-FC	26166	NORTHSHORE DR	<b>196.77</b>	19.68	38.96	255.40
2310	474361023 68-4277-FC	26029	CHATEAU CT	<b>512.36</b>	51.24	101.45	665.04
2311	474361026 68-4277-FC	11665	STEEPLECHASE DR	<b>584.93</b>	58.49	115.82	759.24
2312	474362009 68-4277-FC	11701	VISTA DE CERROS DR	<b>374.02</b>	37.40	74.06	485.48
2313	474372008 68-4277-FC	11901	VISTA DE CERROS DR	<b>776.41</b>	77.64	153.73	1,007.78
2314	474381013 68-4277-FC	11970	ELAHL CT	<b>584.93</b>	58.49	115.82	759.24
2315	474382001 68-4277-FC	11910	STEEPLECHASE DR	<b>731.64</b>	73.16	144.86	949.66
2316	474391001 68-4277-FC	25112	QUEBRADA CT	<b>584.93</b>	58.49	115.82	759.24
2317	474391006 68-4277-FC	25042	QUEBRADA CT	<b>552.97</b>	55.30	109.49	717.76
2318	474391008 68-4277-FC	25031	QUEBRADA CT	<b>571.33</b>	57.13	113.12	741.58
2319	474391011 68-4277-FC	25055	QUEBRADA CT	<b>445.43</b>	44.54	88.20	578.16
2320	474392009 68-4277-FC	11981	VENETIAN DR	<b>435.12</b>	43.51	86.15	564.78
2321	474393009 68-4277-FC	11962	VENETIAN DR	<b>584.93</b>	58.49	115.82	759.24
2322	474394007 68-4277-FC	11960	VILLA HERMOSA	<b>376.90</b>	37.69	74.63	489.22
2323	474394008 68-4277-FC	11954	VILLA HERMOSA	<b>584.93</b>	58.49	115.82	759.24
2324	474402003 68-4277-FC	11441	KITCHING ST	<b>937.98</b>	93.80	185.72	1,217.50
2325	474402005 68-4277-FC	11401	KITCHING ST	<b>776.41</b>	77.64	153.73	1,007.78

Attachment: Tax Roll City Submission - MORENO VALLEY - 05-22-20209 PDF PRINT [Revision 1] (4024 :

2326	474402007	68-4277-FC	11361	KITCHING ST	<b>584.93</b>	58.49	115.82	759.24
2327	474402015	68-4277-FC	11400	SAN FERNANDO ST	<b>584.93</b>	58.49	115.82	759.24
2328	474402016	68-4277-FC	11426	SAN FERNANDO ST	<b>361.71</b>	36.17	71.62	469.50
2329	474404004	68-4277-FC	11380	KITCHING ST	<b>213.80</b>	21.38	42.33	277.50
2330	474410002	68-4277-FC	26280	HORIZON WAY	<b>584.93</b>	58.49	115.82	759.24
2331	474410003	68-4277-FC	26300	HORIZON WAY	<b>614.85</b>	61.49	121.74	798.08
2332	474410010	68-4277-FC	26340	MOUNTAIN RANCH RD	<b>584.93</b>	58.49	115.82	759.24
2333	474410025	68-4277-FC	11545	ROCKSPUR CT	<b>554.32</b>	55.43	109.76	719.50
2334	474420002	68-4277-FC	24418	BARLEY RD	<b>609.62</b>	60.96	120.70	791.28
2335	474431002	68-4277-FC	24248	HARVEST RD	<b>751.50</b>	75.15	148.80	975.44
2336	474431003	68-4277-FC	24260	HARVEST RD	<b>402.83</b>	40.28	79.76	522.86
2337	474431018	68-4277-FC	24290	ELM CREEK CIR	<b>584.93</b>	58.49	115.82	759.24
2338	474433002	68-4277-FC	24424	WILLOW RUN RD	<b>584.93</b>	58.49	115.82	759.24
2339	474433004	68-4277-FC	24450	WILLOW RUN RD	<b>558.70</b>	55.87	110.62	725.18
2340	474433015	68-4277-FC	24489	BROWN DOVE CIR	<b>584.93</b>	58.49	115.82	759.24
2341	474434014	68-4277-FC	10811	TEA BARK RD	<b>350.48</b>	35.05	69.40	454.92
2342	474441005	68-4277-FC	24207	BARLEY RD	<b>596.39</b>	59.64	118.09	774.10
2343	474441014	68-4277-FC	24288	OLD COUNTRY RD	<b>511.75</b>	51.18	101.33	664.24
2344	474441015	68-4277-FC	24300	OLD COUNTRY RD	<b>584.93</b>	58.49	115.82	759.24
2345	474442003	68-4277-FC	24289	OLD COUNTRY RD	<b>758.53</b>	75.85	150.19	984.56
2346	474442007	68-4277-FC	10959	TEA BARK RD	<b>403.70</b>	40.37	79.93	524.00
2347	474442009	68-4277-FC	10933	TEA BARK RD	<b>488.07</b>	48.81	96.64	633.50
2348	474444017	68-4277-FC	10985	DUCKBILL RD	<b>361.95</b>	36.20	71.67	469.80
2349	474451017	68-4277-FC	24151	PLEASANT RUN RD	<b>584.93</b>	58.49	115.82	759.24
2350	474451020	68-4277-FC	24191	PLEASANT RUN RD	<b>776.41</b>	77.64	153.73	1,007.78
2351	474453008	68-4277-FC	10933	OAK RUN CIR	<b>210.88</b>	21.09	41.75	273.72
2352	474453019	68-4277-FC	24105	OLD COUNTRY RD	<b>716.45</b>	71.65	141.86	929.94
2353	474453020	68-4277-FC	24097	OLD COUNTRY RD	<b>584.93</b>	58.49	115.82	759.24
2354	474454006	68-4277-FC	24177	BARLEY RD	<b>454.29</b>	45.43	89.95	589.66
2355	474454008	68-4277-FC	24149	BARLEY RD	<b>338.52</b>	33.85	67.03	439.40
2356	474461010	68-4277-FC	10827	FENTON RD	<b>596.39</b>	59.64	118.09	774.10
2357	474461011	68-4277-FC	10843	FENTON RD	<b>242.08</b>	24.21	47.93	314.22
2358	474461012	68-4277-FC	10859	FENTON RD	<b>596.39</b>	59.64	118.09	774.10
2359	474462009	68-4277-FC	24160	BARLEY RD	<b>530.07</b>	53.01	104.95	688.02
2360	474462012	68-4277-FC	24102	BARLEY RD	<b>761.50</b>	76.15	150.78	988.42
2361	474462016	68-4277-FC	24032	BARLEY RD	<b>717.00</b>	71.70	141.97	930.66
2362	474462023	68-4277-FC	24107	BARLEY RD	<b>522.83</b>	52.28	103.52	678.62

Attachment: Tax Roll City Submission - MORENO VALLEY - 05-22-20209 PDF PRINT [Revision 1] (4024 :

2363	474463009 68-4277-FC	24080	ORANGECREEK CIR	<b>596.39</b>	59.64	118.09	774.10
2364	474463013 68-4277-FC	24063	ORANGECREEK CIR	<b>411.43</b>	41.14	81.46	534.04
2365	474471014 68-4277-FC	24433	RIMVIEW RD	<b>543.02</b>	54.30	107.52	704.84
2366	474471023 68-4277-FC	24414	PEPPERMILL DR	<b>663.97</b>	66.40	131.47	861.82
2367	474471027 68-4277-FC	24462	PEPPERMILL DR	<b>411.43</b>	41.14	81.46	534.04
2368	474471037 68-4277-FC	10437	SAGECREST DR	<b>323.76</b>	32.38	64.10	420.24
2369	474471039 68-4277-FC	10457	SAGECREST DR	<b>596.39</b>	59.64	118.09	774.10
2370	474472006 68-4277-FC	24413	PEPPERMILL DR	<b>425.22</b>	42.52	84.19	551.94
2371	474472011 68-4277-FC	24475	PEPPERMILL DR	<b>747.72</b>	74.77	148.05	970.54
2372	474481010 68-4277-FC	24198	RIMVIEW RD	<b>776.41</b>	77.64	153.73	1,007.78
2373	474481017 68-4277-FC	24117	RIMVIEW RD	<b>477.77</b>	47.78	94.60	620.14
2374	474482004 68-4277-FC	10634	ASTER LEAF LN	<b>1,275.00</b>	127.50	252.45	1,654.94
2375	474482010 68-4277-FC	24255	RIMVIEW RD	<b>596.39</b>	59.64	118.09	774.10
2376	474482014 68-4277-FC	10684	DAISY FIELD LN	<b>313.16</b>	31.32	62.01	406.48
2377	474511028 68-4277-FC	10460	SALTBUSH CIR	<b>584.93</b>	58.49	115.82	759.24
2378	474511031 68-4277-FC	10494	SALTBUSH CIR	<b>584.93</b>	58.49	115.82	759.24
2379	474512009 68-4277-FC	10556	HILL GRASS DR	<b>584.93</b>	58.49	115.82	759.24
2380	474513012 68-4277-FC	10557	HILL GRASS DR	<b>431.19</b>	43.12	85.38	559.68
2381	474521007 68-4277-FC	10752	ANEMONE CIR	<b>553.01</b>	55.30	109.50	717.80
2382	474522010 68-4277-FC	24598	WIND FLOWER DR	<b>574.93</b>	57.49	113.84	746.26
2383	474523008 68-4277-FC	10719	HILL GRASS DR	<b>584.93</b>	58.49	115.82	759.24
2384	474523017 68-4277-FC	10732	ROCK ROSE PL	<b>584.93</b>	58.49	115.82	759.24
2385	474523019 68-4277-FC	24600	JASMINE CT	<b>596.39</b>	59.64	118.09	774.10
2386	474523021 68-4277-FC	24620	JASMINE CT	<b>373.29</b>	37.33	73.91	484.52
2387	474523027 68-4277-FC	24625	JASMINE CT	<b>584.93</b>	58.49	115.82	759.24
2388	474523028 68-4277-FC	24617	JASMINE CT	<b>557.32</b>	55.73	110.35	723.40
2389	474524004 68-4277-FC	10664	HILL GRASS DR	<b>240.02</b>	24.00	47.52	311.54
2390	474525002 68-4277-FC	24716	WILD CALLA DR	<b>550.44</b>	55.04	108.99	714.46
2391	474532002 68-4277-FC	24645	WISTERIA LN	<b>705.86</b>	70.59	139.76	916.20
2392	474532012 68-4277-FC	24535	WISTERIA LN	<b>526.79</b>	52.68	104.30	683.76
2393	474532014 68-4277-FC	24560	WILD CALLA DR	<b>397.30</b>	39.73	78.67	515.70
2394	474532027 68-4277-FC	24700	WILD CALLA DR	<b>584.93</b>	58.49	115.82	759.24
2395	474533004 68-4277-FC	24553	WILD CALLA DR	<b>563.19</b>	56.32	111.51	731.02
2396	474533013 68-4277-FC	10881	ANEMONE CIR	<b>445.85</b>	44.59	88.28	578.70
2397	474533015 68-4277-FC	10853	ANEMONE CIR	<b>306.10</b>	30.61	60.61	397.32
2398	474533016 68-4277-FC	10837	ANEMONE CIR	<b>606.28</b>	60.63	120.04	786.94
2399	474541006 68-4277-FC	24703	CANDLENUT CT	<b>377.77</b>	37.78	74.80	490.34

Attachment: Tax Roll City Submission - MORENO VALLEY - 05-22-20209 PDF PRINT [Revision 1] (4024 :

2400	474541018 68-4277-FC	24824	CANDLENUT CT	<b>563.19</b>	56.32	111.51	731.02
2401	474541019 68-4277-FC	24822	CANDLENUT CT	<b>586.23</b>	58.62	116.07	760.92
2402	474541020 68-4277-FC	24808	CANDLENUT CT	<b>584.93</b>	58.49	115.82	759.24
2403	474541022 68-4277-FC	24784	CANDLENUT CT	<b>524.93</b>	52.49	103.94	681.36
2404	474541030 68-4277-FC	24741	PLUMTREE CT	<b>761.50</b>	76.15	150.78	988.42
2405	474541034 68-4277-FC	24783	PLUMTREE CT	<b>584.93</b>	58.49	115.82	759.24
2406	474541039 68-4277-FC	24780	PLUMTREE CT	<b>432.50</b>	43.25	85.64	561.38
2407	474541043 68-4277-FC	24735	THORNBERRY CIR	<b>280.76</b>	28.08	55.59	364.42
2408	474551005 68-4277-FC	10861	MORNING RIDGE DR	<b>596.39</b>	59.64	118.09	774.10
2409	474552004 68-4277-FC	10860	CLOUD HAVEN DR	<b>278.31</b>	27.83	55.11	361.24
2410	474561006 68-4277-FC	10655	MORNING RIDGE DR	<b>521.78</b>	52.18	103.31	677.26
2411	474562019 68-4277-FC	10562	SUMMER BREEZE DR	<b>584.93</b>	58.49	115.82	759.24
2412	474563001 68-4277-FC	10561	SUMMER BREEZE DR	<b>596.39</b>	59.64	118.09	774.10
2413	474563009 68-4277-FC	10628	MORNING RIDGE DR	<b>1,263.91</b>	126.39	250.25	1,640.56
2414	474563012 68-4277-FC	24792	EARLY MORN LN	<b>747.72</b>	74.77	148.05	970.54
2415	474574006 68-4277-FC	24787	MORNING MIST DR	<b>338.52</b>	33.85	67.03	439.40
2416	474574007 68-4277-FC	24874	COVEY RD	<b>789.38</b>	78.94	156.30	1,024.62
2417	474574009 68-4277-FC	24836	COVEY RD	<b>776.41</b>	77.64	153.73	1,007.78
2418	474576006 68-4277-FC	24701	COVEY RD	<b>596.39</b>	59.64	118.09	774.10
2419	474577001 68-4277-FC	10546	SUMMER BREEZE DR	<b>553.06</b>	55.31	109.51	717.86
2420	474581002 68-4277-FC	10399	MORNING RIDGE DR	<b>596.39</b>	59.64	118.09	774.10
2421	474581011 68-4277-FC	24728	DARKSTAR DR	<b>596.39</b>	59.64	118.09	774.10
2422	474583007 68-4277-FC	24781	MOONSHADOW DR	<b>596.39</b>	59.64	118.09	774.10
2423	474584006 68-4277-FC	24722	MOONSHADOW DR	<b>776.41</b>	77.64	153.73	1,007.78
2424	474584009 68-4277-FC	24678	MOONSHADOW DR	<b>606.28</b>	60.63	120.04	786.94
2425	474602006 68-4277-FC	10691	PARK RIM CIR	<b>762.55</b>	76.26	150.98	989.78
2426	474602008 68-4277-FC	10721	PARK RIM CIR	<b>596.39</b>	59.64	118.09	774.10
2427	474602024 68-4277-FC	10589	CANYON VISTA RD	<b>596.39</b>	59.64	118.09	774.10
2428	474602026 68-4277-FC	24090	CANYON WOODS CIR	<b>746.45</b>	74.65	147.80	968.88
2429	474602027 68-4277-FC	24080	CANYON WOODS CIR	<b>338.52</b>	33.85	67.03	439.40
2430	474611011 68-4277-FC	10450	CANYON VISTA RD	<b>584.93</b>	58.49	115.82	759.24
2431	474611013 68-4277-FC	10430	CANYON VISTA RD	<b>596.39</b>	59.64	118.09	774.10
2432	474611018 68-4277-FC	10380	CANYON VISTA RD	<b>278.92</b>	27.89	55.23	362.04
2433	474612009 68-4277-FC	24240	SUMMIT RIDGE CIR	<b>584.93</b>	58.49	115.82	759.24
2434	474612016 68-4277-FC	24210	SHADY RIDGE CIR	<b>281.63</b>	28.16	55.76	365.56
2435	474612018 68-4277-FC	24185	SHADY RIDGE CIR	<b>513.14</b>	51.31	101.60	666.06
2436	474612022 68-4277-FC	24170	COUNTRY CANYON RD	<b>584.93</b>	58.49	115.82	759.24

Attachment: Tax Roll City Submission - MORENO VALLEY - 05-22-20209 PDF PRINT [Revision 1] (4024 :

2437	474621005 68-4277-FC	10330	CANYON VISTA RD	<b>251.32</b>	25.13	49.76	326.20
2438	474621008 68-4277-FC	10300	CANYON VISTA RD	<b>928.19</b>	92.82	183.78	1,204.78
2439	474622006 68-4277-FC	24360	RIMCREST LN	<b>596.39</b>	59.64	118.09	774.10
2440	474622011 68-4277-FC	24323	RIMCREST LN	<b>543.01</b>	54.30	107.52	704.82
2441	474631001 68-4277-FC	10270	CANYON VISTA RD	<b>526.91</b>	52.69	104.33	683.92
2442	474632010 68-4277-FC	10215	CANYON VISTA RD	<b>497.68</b>	49.77	98.54	645.98
2443	474642003 68-4277-FC	25231	BRISTOL AVE	<b>269.92</b>	26.99	53.44	350.36
2444	474643001 68-4277-FC	11815	VILLA HERMOSA	<b>606.28</b>	60.63	120.04	786.94
2445	474643002 68-4277-FC	11809	VILLA HERMOSA	<b>584.93</b>	58.49	115.82	759.24
2446	474643008 68-4277-FC	11850	VENETIAN DR	<b>776.41</b>	77.64	153.73	1,007.78
2447	474643016 68-4277-FC	11869	VILLA HERMOSA	<b>553.06</b>	55.31	109.51	717.86
2448	474643021 68-4277-FC	11839	VILLA HERMOSA	<b>526.91</b>	52.69	104.33	683.92
2449	474651001 68-4277-FC	25685	JAVIER PL	<b>463.79</b>	46.38	91.83	602.00
2450	474651002 68-4277-FC	25677	JAVIER PL	<b>584.93</b>	58.49	115.82	759.24
2451	474651010 68-4277-FC	25654	JAVIER PL	<b>549.34</b>	54.93	108.77	713.04
2452	474651020 68-4277-FC	25645	JASON PL	<b>289.85</b>	28.99	57.39	376.22
2453	474651030 68-4277-FC	25691	SHALU AVE	<b>606.28</b>	60.63	120.04	786.94
2454	474651031 68-4277-FC	25681	SHALU AVE	<b>246.76</b>	24.68	48.86	320.28
2455	474651040 68-4277-FC	11904	TUSCOLA ST	<b>596.39</b>	59.64	118.09	774.10
2456	474651042 68-4277-FC	11940	TUSCOLA ST	<b>335.36</b>	33.54	66.40	435.30
2457	474652008 68-4277-FC	11776	KAYAL AVE	<b>526.91</b>	52.69	104.33	683.92
2458	474653007 68-4277-FC	25624	SHALU AVE	<b>246.76</b>	24.68	48.86	320.28
2459	474660008 68-4277-FC	25744	OAK CT	<b>584.93</b>	58.49	115.82	759.24
2460	474660013 68-4277-FC	25719	ASPENWOOD CT	<b>526.91</b>	52.69	104.33	683.92
2461	474674003 68-4277-FC	25577	SAN THOMAS ST	<b>373.08</b>	37.31	73.87	484.26
2462	474675008 68-4277-FC	25547	SAN ANTONIO ST	<b>252.34</b>	25.23	49.96	327.54
2463	474681001 68-4277-FC	11360	RIDGEMONT DR	<b>596.39</b>	59.64	118.09	774.10
2464	474681009 68-4277-FC	25577	SANTA BARBARA ST	<b>554.80</b>	55.48	109.85	720.12
2465	474681015 68-4277-FC	25604	SANTA BARBARA ST	<b>543.02</b>	54.30	107.52	704.84
2466	474701012 68-4277-FC	25208	ALTA VISTA DR	<b>596.39</b>	59.64	118.09	774.10
2467	474701015 68-4277-FC	11016	OLD PERRIS BLVD	<b>584.93</b>	58.49	115.82	759.24
2468	474701017 68-4277-FC	11050	OLD PERRIS BLVD	<b>319.19</b>	31.92	63.20	414.30
2469	474702005 68-4277-FC	25107	ALTA VISTA DR	<b>272.28</b>	27.23	53.91	353.42
2470	474720007 68-4277-FC	25426	FRAN LOU DR	<b>1,209.63</b>	120.96	239.51	1,570.10
2471	474720016 68-4277-FC	25453	BIANCA CT	<b>578.17</b>	57.82	114.48	750.46
2472	474730008 68-4277-FC	11864	CITRUS CT	<b>246.76</b>	24.68	48.86	320.28
2473	474730012 68-4277-FC	11867	TUSCOLA ST	<b>584.93</b>	58.49	115.82	759.24



2474	474731010	68-4277-FC	11763	NAVEL AVE	<b>584.93</b>	58.49	115.82	759.24
2475	474731022	68-4277-FC	11665	NAVEL AVE	<b>584.93</b>	58.49	115.82	759.24
2476	474733006	68-4277-FC	25579	TANGERINE RD	<b>482.30</b>	48.23	95.50	626.02
2477	474733008	68-4277-FC	25566	SHALU AVE	<b>584.93</b>	58.49	115.82	759.24
2478	474741005	68-4277-FC	24813	PROSPECTOR HILL LN	<b>204.28</b>	20.43	40.45	265.16
2479	474750003	68-4277-FC	10623	SUNNYMEAD CREST LN	<b>446.24</b>	44.62	88.36	579.22
2480	474750004	68-4277-FC	10611	SUNNYMEAD CREST LN	<b>287.39</b>	28.74	56.90	373.02
2481	475031002	68-4277-FC	24344	CHIPPEWA TRL	<b>338.52</b>	33.85	67.03	439.40
2482	475032001	68-4277-FC	24533	CHIPPEWA TRL	<b>1,368.30</b>	136.83	270.92	1,776.04
2483	475032012	68-4277-FC	24381	CHIPPEWA TRL	<b>338.52</b>	33.85	67.03	439.40
2484	475032026	68-4277-FC	24280	ANGIE LN	<b>789.38</b>	78.94	156.30	1,024.62
2485	475050003	68-4277-FC	11001	OLD PERRIS BLVD	<b>319.27</b>	31.93	63.22	414.40
2486	475050010	68-4277-FC	24790	SUNDAY DR	<b>721.73</b>	72.17	142.90	936.80
2487	475050037	68-4277-FC	24795	FREEDOM CT	<b>584.93</b>	58.49	115.82	759.24
2488	475050038	68-4277-FC	24781	FREEDOM CT	<b>579.54</b>	57.95	114.75	752.24
2489	475050039	68-4277-FC	24765	FREEDOM CT	<b>263.77</b>	26.38	52.23	342.36
2490	475070028	68-4277-FC	24810	EL DORADO ST	<b>253.14</b>	25.31	50.12	328.58
2491	475070029	68-4277-FC	24798	EL DORADO ST	<b>584.93</b>	58.49	115.82	759.24
2492	475070047	68-4277-FC	24867	SKYLAND DR	<b>596.39</b>	59.64	118.09	774.10
2493	475070048	68-4277-FC	24855	SKYLAND DR	<b>246.76</b>	24.68	48.86	320.28
2494	475081002	68-4277-FC	24588	SKYLAND DR	<b>584.93</b>	58.49	115.82	759.24
2495	475081005	68-4277-FC	24748	SKYLAND DR	<b>735.51</b>	73.55	145.63	954.68
2496	475081009	68-4277-FC	24700	SKYLAND DR	<b>238.52</b>	23.85	47.23	309.60
2497	475081014	68-4277-FC	24638	SKYLAND DR	<b>596.39</b>	59.64	118.09	774.10
2498	475081016	68-4277-FC	24530	SKYLAND DR	<b>428.05</b>	42.81	84.75	555.60
2499	475082006	68-4277-FC	24571	SKYLAND DR	<b>663.97</b>	66.40	131.47	861.82
2500	475082019	68-4277-FC	24524	SKYROCK DR	<b>580.54</b>	58.05	114.95	753.54
2501	475082020	68-4277-FC	24512	SKYROCK DR	<b>584.93</b>	58.49	115.82	759.24
2502	475082025	68-4277-FC	24687	SKYLAND DR	<b>309.58</b>	30.96	61.30	401.82
2503	475082027	68-4277-FC	24711	SKYLAND DR	<b>776.41</b>	77.64	153.73	1,007.78
2504	475082028	68-4277-FC	24723	SKYLAND DR	<b>584.93</b>	58.49	115.82	759.24
2505	475082030	68-4277-FC	24747	SKYLAND DR	<b>447.22</b>	44.72	88.55	580.48
2506	475083003	68-4277-FC	24553	SKYROCK DR	<b>584.93</b>	58.49	115.82	759.24
2507	475083004	68-4277-FC	24565	SKYROCK DR	<b>929.08</b>	92.91	183.96	1,205.94
2508	475090005	68-4277-FC	11333	INDIAN ST	<b>608.88</b>	60.89	120.56	790.32
2509	475090021	68-4277-FC	11290	DAVIS ST	<b>552.97</b>	55.30	109.49	717.76
2510	475100003	68-4277-FC	11279	DAVIS ST	<b>635.23</b>	63.52	125.78	824.52

Attachment: Tax Roll City Submission - MORENO VALLEY - 05-22-20209 PDF PRINT [Revision 1] (4024 :



2511	475100009	68-4277-FC	11277	DAVIS ST	<b>596.39</b>	59.64	118.09	774.10
2512	475100021	68-4277-FC	24010	SANDY GLADE AVE	<b>956.74</b>	95.67	189.43	1,241.84
2513	475100025	68-4277-FC	24066	SANDY GLADE AVE	<b>267.51</b>	26.75	52.97	347.22
2514	475100029	68-4277-FC	24083	ROSELEAF PL	<b>570.21</b>	57.02	112.90	740.12
2515	475100050	68-4277-FC	11314	GREEN GLEN ST	<b>322.33</b>	32.23	63.82	418.38
2516	475100058	68-4277-FC	11348	BLUEWOOD PL	<b>242.23</b>	24.22	47.96	314.40
2517	475100060	68-4277-FC	11361	SAGEWOOD PL	<b>290.92</b>	29.09	57.60	377.60
2518	475100061	68-4277-FC	11347	SAGEWOOD PL	<b>606.28</b>	60.63	120.04	786.94
2519	475100068	68-4277-FC	11343	DAVIS ST	<b>436.30</b>	43.63	86.39	566.32
2520	475100071	68-4277-FC	11273	DAVIS ST	<b>584.93</b>	58.49	115.82	759.24
2521	475111006	68-4277-FC	24081	SANDY GLADE AVE	<b>956.74</b>	95.67	189.43	1,241.84
2522	475111010	68-4277-FC	24121	SANDY GLADE AVE	<b>709.72</b>	70.97	140.52	921.22
2523	475111019	68-4277-FC	11384	TRIUMPH LN	<b>424.53</b>	42.45	84.06	551.04
2524	475111029	68-4277-FC	11396	SANDSTONE PL	<b>596.39</b>	59.64	118.09	774.10
2525	475111035	68-4277-FC	11453	SANDSTONE PL	<b>584.93</b>	58.49	115.82	759.24
2526	475111051	68-4277-FC	11421	DAVIS ST	<b>329.64</b>	32.96	65.27	427.86
2527	475112001	68-4277-FC	24011	SANDBOW ST	<b>584.93</b>	58.49	115.82	759.24
2528	475112003	68-4277-FC	24043	SANDBOW ST	<b>596.39</b>	59.64	118.09	774.10
2529	475120003	68-4277-FC	11479	DAYBREAK TRL	<b>343.83</b>	34.38	68.08	446.28
2530	475120005	68-4277-FC	11455	DAYBREAK TRL	<b>596.39</b>	59.64	118.09	774.10
2531	475131001	68-4277-FC	11381	BRIGHT STAR TRL	<b>776.41</b>	77.64	153.73	1,007.78
2532	475132005	68-4277-FC	24635	SUNDIAL WAY	<b>329.34</b>	32.93	65.21	427.48
2533	475132014	68-4277-FC	24855	SUNDIAL WAY	<b>598.02</b>	59.80	118.41	776.22
2534	475132017	68-4277-FC	24915	SUNDIAL WAY	<b>246.76</b>	24.68	48.86	320.28
2535	475133007	68-4277-FC	24758	SUNDIAL WAY	<b>584.93</b>	58.49	115.82	759.24
2536	475133009	68-4277-FC	24808	SUNDIAL WAY	<b>762.55</b>	76.26	150.98	989.78
2537	475133015	68-4277-FC	24825	MOONTIDE LN	<b>584.93</b>	58.49	115.82	759.24
2538	475134003	68-4277-FC	24650	MOONTIDE LN	<b>584.93</b>	58.49	115.82	759.24
2539	475134008	68-4277-FC	24782	MOONTIDE LN	<b>663.97</b>	66.40	131.47	861.82
2540	475141004	68-4277-FC	24774	RED RIVER RD	<b>549.91</b>	54.99	108.88	713.78
2541	475141010	68-4277-FC	24860	RED RIVER RD	<b>799.48</b>	79.95	158.30	1,037.72
2542	475141014	68-4277-FC	24843	RED RIVER RD	<b>263.65</b>	26.37	52.20	342.22
2543	475141020	68-4277-FC	24858	ROCK SPRING TRL	<b>776.41</b>	77.64	153.73	1,007.78
2544	475141023	68-4277-FC	24859	ROCK SPRING TRL	<b>262.78</b>	26.28	52.03	341.08
2545	475141035	68-4277-FC	24950	GEM CT	<b>246.76</b>	24.68	48.86	320.28
2546	475141036	68-4277-FC	24980	GEM CT	<b>596.39</b>	59.64	118.09	774.10
2547	475142004	68-4277-FC	11470	HUBBARD ST	<b>568.11</b>	56.81	112.49	737.40

Attachment: Tax Roll City Submission - MORENO VALLEY - 05-22-20209 PDF PRINT [Revision 1] (4024 :

2548	475150005 68-4277-FC	11531	PERRIS BLVD	<b>761.50</b>	76.15	150.78	988.42
2549	475150011 68-4277-FC	11550	HUBBARD ST	<b>1,073.43</b>	107.34	212.54	1,393.30
2550	475150024 68-4277-FC	24820	METRIC DR	<b>596.39</b>	59.64	118.09	774.10
2551	475150036 68-4277-FC	24785	METRIC DR	<b>440.83</b>	44.08	87.28	572.20
2552	475150040 68-4277-FC	11520	HUBBARD ST	<b>541.21</b>	54.12	107.16	702.48
2553	475160009 68-4277-FC	24696	HILTON DR	<b>541.37</b>	54.14	107.19	702.70
2554	475160010 68-4277-FC	24706	HILTON DR	<b>584.93</b>	58.49	115.82	759.24
2555	475160014 68-4277-FC	11567	HUBBARD ST	<b>596.39</b>	59.64	118.09	774.10
2556	475160039 68-4277-FC	11552	PROSPERITY LN	<b>498.81</b>	49.88	98.76	647.46
2557	475160044 68-4277-FC	11523	PROSPERITY LN	<b>543.02</b>	54.30	107.52	704.84
2558	475160048 68-4277-FC	11567	PROSPERITY LN	<b>584.93</b>	58.49	115.82	759.24
2559	475170020 68-4277-FC	11572	SPYGLASS CIR	<b>584.93</b>	58.49	115.82	759.24
2560	475170026 68-4277-FC	11515	SPYGLASS CIR	<b>567.83</b>	56.78	112.43	737.04
2561	475170028 68-4277-FC	11543	SPYGLASS CIR	<b>213.92</b>	21.39	42.36	277.66
2562	475170032 68-4277-FC	11597	SPYGLASS CIR	<b>584.93</b>	58.49	115.82	759.24
2563	475170034 68-4277-FC	11582	SEAPORT CIR	<b>246.76</b>	24.68	48.86	320.28
2564	475170035 68-4277-FC	11568	SEAPORT CIR	<b>596.39</b>	59.64	118.09	774.10
2565	475170040 68-4277-FC	11504	SEAPORT CIR	<b>405.57</b>	40.56	80.30	526.42
2566	475171011 68-4277-FC	24357	MOONRAKER LN	<b>584.93</b>	58.49	115.82	759.24
2567	475171017 68-4277-FC	24429	MOONRAKER LN	<b>242.34</b>	24.23	47.98	314.56
2568	475172007 68-4277-FC	11539	RIDGECREST LN	<b>215.59</b>	21.56	42.69	279.84
2569	475172010 68-4277-FC	11569	RIDGECREST LN	<b>596.39</b>	59.64	118.09	774.10
2570	475181027 68-4277-FC	11517	TRIUMPH LN	<b>595.67</b>	59.57	117.94	773.18
2571	475181032 68-4277-FC	11573	LEISURE WAY	<b>640.98</b>	64.10	126.91	831.98
2572	475182010 68-4277-FC	11614	TRIUMPH LN	<b>1,238.38</b>	123.84	245.20	1,607.42
2573	475182021 68-4277-FC	11521	DAVIS ST	<b>553.41</b>	55.34	109.58	718.32
2574	475182028 68-4277-FC	11608	OCALA CT	<b>555.62</b>	55.56	110.01	721.18
2575	475182037 68-4277-FC	11618	KASBA CIR	<b>347.92</b>	34.79	68.89	451.60
2576	475200003 68-4277-FC	11672	DAVIS ST	<b>596.39</b>	59.64	118.09	774.10
2577	475200006 68-4277-FC	24254	VIRGINIA LN	<b>567.69</b>	56.77	112.40	736.86
2578	475200046 68-4277-FC	24379	WILLIS LN	<b>596.39</b>	59.64	118.09	774.10
2579	475210019 68-4277-FC	11723	HUBBARD ST	<b>938.18</b>	93.82	185.76	1,217.76
2580	475210026 68-4277-FC	24569	TREASURE DR	<b>283.09</b>	28.31	56.05	367.44
2581	475210027 68-4277-FC	24583	TREASURE DR	<b>596.39</b>	59.64	118.09	774.10
2582	475211004 68-4277-FC	11671	DEFIANCE WAY	<b>596.39</b>	59.64	118.09	774.10
2583	475211005 68-4277-FC	11685	DEFIANCE WAY	<b>761.50</b>	76.15	150.78	988.42
2584	475212006 68-4277-FC	11701	PROSPERITY LN	<b>251.76</b>	25.18	49.85	326.78

Attachment: Tax Roll City Submission - MORENO VALLEY - 05-22-20209 PDF PRINT [Revision 1] (4024 :

2585	475220012	68-4277-FC	24868	VALECREST DR	<b>554.02</b>	55.40	109.70	719.12
2586	475220069	68-4277-FC	11730	CAMINO DE LA VISTA DR	<b>552.97</b>	55.30	109.49	717.76
2587	475220070	68-4277-FC	11744	CAMINO DE LA VISTA DR	<b>312.05</b>	31.21	61.79	405.04
2588	475221005	68-4277-FC	24845	VALECREST DR	<b>442.71</b>	44.27	87.66	574.64
2589	475231014	68-4277-FC	24821	REDCLIFF CT	<b>355.66</b>	35.57	70.42	461.64
2590	475231026	68-4277-FC	24812	ENCHANTED WAY	<b>572.19</b>	57.22	113.29	742.70
2591	475231029	68-4277-FC	24842	ENCHANTED WAY	<b>584.93</b>	58.49	115.82	759.24
2592	475233003	68-4277-FC	24947	ENCHANTED WAY	<b>343.22</b>	34.32	67.96	445.50
2593	475233016	68-4277-FC	24945	CAMINO DE ORO WAY	<b>596.39</b>	59.64	118.09	774.10
2594	475233025	68-4277-FC	24928	CAMINO DE ORO WAY	<b>658.85</b>	65.89	130.45	855.18
2595	475240028	68-4277-FC	24596	COVINGTON WAY	<b>596.39</b>	59.64	118.09	774.10
2596	475240032	68-4277-FC	11841	KILGORE ST	<b>776.41</b>	77.64	153.73	1,007.78
2597	475240040	68-4277-FC	11867	HUBBARD ST	<b>477.08</b>	47.71	94.46	619.24
2598	475250039	68-4277-FC	24347	GROVEN LN	<b>606.28</b>	60.63	120.04	786.94
2599	475250045	68-4277-FC	24396	GROVEN LN	<b>343.52</b>	34.35	68.02	445.88
2600	475250048	68-4277-FC	24317	GROVEN LN	<b>584.21</b>	58.42	115.67	758.30
2601	475250074	68-4277-FC	11859	INDIAN ST	<b>567.69</b>	56.77	112.40	736.86
2602	475251003	68-4277-FC	24476	DUNLAVY CT	<b>247.34</b>	24.73	48.97	321.04
2603	475251009	68-4277-FC	24394	DUNLAVY CT	<b>557.32</b>	55.73	110.35	723.40
2604	475251012	68-4277-FC	24360	DUNLAVY CT	<b>491.48</b>	49.15	97.31	637.94
2605	475261010	68-4277-FC	24072	GROVEN LN	<b>561.82</b>	56.18	111.24	729.24
2606	475261014	68-4277-FC	24128	GROVEN LN	<b>222.74</b>	22.27	44.10	289.12
2607	475262001	68-4277-FC	24041	GROVEN LN	<b>584.93</b>	58.49	115.82	759.24
2608	475263019	68-4277-FC	11777	GLADWAY CT	<b>596.39</b>	59.64	118.09	774.10
2609	475263027	68-4277-FC	24196	MADOLE DR	<b>596.39</b>	59.64	118.09	774.10
2610	475264003	68-4277-FC	11803	LANCEWOOD DR	<b>279.51</b>	27.95	55.34	362.80
2611	475271003	68-4277-FC	24037	KERNWOOD DR	<b>584.93</b>	58.49	115.82	759.24
2612	475272016	68-4277-FC	24093	SETON PL	<b>584.93</b>	58.49	115.82	759.24
2613	475272019	68-4277-FC	11881	ZANTAR LN	<b>776.41</b>	77.64	153.73	1,007.78
2614	475272048	68-4277-FC	11885	DAVIS ST	<b>338.52</b>	33.85	67.03	439.40
2615	475272056	68-4277-FC	11995	ZANTAR LN	<b>541.91</b>	54.19	107.30	703.40
2616	475272058	68-4277-FC	24192	IRONWOOD AVE	<b>596.39</b>	59.64	118.09	774.10
2617	475280091	68-4277-FC	24446	IRONWOOD AVE	<b>584.93</b>	58.49	115.82	759.24
2618	475280092	68-4277-FC	24284	IRONWOOD AVE	<b>656.32</b>	65.63	129.95	851.90
2619	475292004	68-4277-FC	11921	HUBBARD ST	<b>584.93</b>	58.49	115.82	759.24
2620	475292013	68-4277-FC	11950	KILGORE ST	<b>577.89</b>	57.79	114.42	750.10
2621	475293012	68-4277-FC	11901	OHIO ST	<b>584.93</b>	58.49	115.82	759.24

Attachment: Tax Roll City Submission - MORENO VALLEY - 05-22-20209 PDF PRINT [Revision 1] (4024 :

2622	475293015	68-4277-FC	11927	OHIO ST	<b>761.50</b>	76.15	150.78	988.42
2623	475293017	68-4277-FC	24550	IRONWOOD AVE	<b>208.99</b>	20.90	41.38	271.26
2624	475293018	68-4277-FC	24546	IRONWOOD AVE	<b>606.28</b>	60.63	120.04	786.94
2625	475293019	68-4277-FC	24540	IRONWOOD AVE	<b>548.68</b>	54.87	108.64	712.18
2626	475293027	68-4277-FC	11899	WELLER PL	<b>596.39</b>	59.64	118.09	774.10
2627	475293043	68-4277-FC	11923	WELBY PL	<b>582.27</b>	58.23	115.29	755.78
2628	475293064	68-4277-FC	11989	KILGORE ST	<b>761.50</b>	76.15	150.78	988.42
2629	475293065	68-4277-FC	11941	OHIO ST	<b>338.52</b>	33.85	67.03	439.40
2630	475300015	68-4277-FC	11964	FOUCH LN	<b>586.23</b>	58.62	116.07	760.92
2631	475300025	68-4277-FC	11987	PERRIS BLVD	<b>596.39</b>	59.64	118.09	774.10
2632	475300054	68-4277-FC	24920	ESCONDIDO CT	<b>584.93</b>	58.49	115.82	759.24
2633	475311026	68-4277-FC	24565	ZUPPARDO WAY	<b>284.93</b>	28.49	56.42	369.84
2634	475312024	68-4277-FC	11131	SUNGLOW DR	<b>251.76</b>	25.18	49.85	326.78
2635	475312031	68-4277-FC	11229	SUNGLOW DR	<b>584.48</b>	58.45	115.73	758.66
2636	475313004	68-4277-FC	24543	SUNNY RIDGE DR	<b>337.76</b>	33.78	66.88	438.40
2637	475313006	68-4277-FC	24563	SUNNY RIDGE DR	<b>584.93</b>	58.49	115.82	759.24
2638	475314001	68-4277-FC	11226	SUNGLOW DR	<b>584.93</b>	58.49	115.82	759.24
2639	475314002	68-4277-FC	11212	SUNGLOW DR	<b>596.39</b>	59.64	118.09	774.10
2640	475314005	68-4277-FC	11170	SUNGLOW DR	<b>188.92</b>	18.89	37.41	245.22
2641	475321006	68-4277-FC	24388	QUAPAW TRL	<b>776.41</b>	77.64	153.73	1,007.78
2642	475321021	68-4277-FC	24290	QUAPAW TRL	<b>407.09</b>	40.71	80.60	528.40
2643	475321023	68-4277-FC	24062	QUAPAW TRL	<b>596.39</b>	59.64	118.09	774.10
2644	475321024	68-4277-FC	24048	QUAPAW TRL	<b>526.91</b>	52.69	104.33	683.92
2645	475322003	68-4277-FC	24415	QUAPAW TRL	<b>761.50</b>	76.15	150.78	988.42
2646	475322005	68-4277-FC	24381	QUAPAW TRL	<b>584.93</b>	58.49	115.82	759.24
2647	475322013	68-4277-FC	24366	PAWNEE TRL	<b>379.20</b>	37.92	75.08	492.20
2648	475322017	68-4277-FC	24418	PAWNEE TRL	<b>761.50</b>	76.15	150.78	988.42
2649	475322024	68-4277-FC	24357	PAWNEE TRL	<b>606.28</b>	60.63	120.04	786.94
2650	475322025	68-4277-FC	24343	PAWNEE TRL	<b>447.54</b>	44.75	88.61	580.90
2651	475322026	68-4277-FC	24329	PAWNEE TRL	<b>724.87</b>	72.49	143.52	940.88
2652	475322027	68-4277-FC	24546	CHIPPEWA TRL	<b>227.74</b>	22.77	45.09	295.60
2653	475322033	68-4277-FC	24313	QUAPAW TRL	<b>572.28</b>	57.23	113.31	742.82
2654	475331004	68-4277-FC	24134	CHIPPEWA TRL	<b>596.39</b>	59.64	118.09	774.10
2655	475331012	68-4277-FC	24212	CHIPPEWA TRL	<b>584.93</b>	58.49	115.82	759.24
2656	475333004	68-4277-FC	24165	BADGER SPRINGS TRL	<b>564.69</b>	56.47	111.81	732.96
2657	475333008	68-4277-FC	24211	BADGER SPRINGS TRL	<b>596.39</b>	59.64	118.09	774.10
2658	475333011	68-4277-FC	24011	BADGER SPRINGS TRL	<b>596.39</b>	59.64	118.09	774.10

Attachment: Tax Roll City Submission - MORENO VALLEY - 05-22-20209 PDF PRINT [Revision 1] (4024 :

2659	475333015 68-4277-FC	24059	BADGER SPRINGS TRL	<b>596.39</b>	59.64	118.09	774.10
2660	475334003 68-4277-FC	24044	ROYALE ST	<b>584.93</b>	58.49	115.82	759.24
2661	475334009 68-4277-FC	24003	FORSYTE ST	<b>246.76</b>	24.68	48.86	320.28
2662	475335002 68-4277-FC	24030	FORSYTE ST	<b>584.93</b>	58.49	115.82	759.24
2663	475335006 68-4277-FC	24014	FORSYTE ST	<b>512.18</b>	51.22	101.41	664.80
2664	475335007 68-4277-FC	24008	FORSYTE ST	<b>596.39</b>	59.64	118.09	774.10
2665	475341008 68-4277-FC	24156	FORSYTE ST	<b>584.93</b>	58.49	115.82	759.24
2666	475341020 68-4277-FC	24076	FORSYTE ST	<b>558.62</b>	55.86	110.61	725.08
2667	475341025 68-4277-FC	24050	FORSYTE ST	<b>578.92</b>	57.89	114.63	751.44
2668	475342014 68-4277-FC	24206	ROYALE ST	<b>584.93</b>	58.49	115.82	759.24
2669	475342015 68-4277-FC	24194	ROYALE ST	<b>339.04</b>	33.90	67.13	440.06
2670	475342023 68-4277-FC	24106	ROYALE ST	<b>1,055.99</b>	105.60	209.09	1,370.68
2671	475342025 68-4277-FC	24088	ROYALE ST	<b>584.93</b>	58.49	115.82	759.24
2672	475342026 68-4277-FC	24078	ROYALE ST	<b>584.93</b>	58.49	115.82	759.24
2673	475342029 68-4277-FC	24045	FORSYTE ST	<b>508.46</b>	50.85	100.68	659.98
2674	475342035 68-4277-FC	24103	FORSYTE ST	<b>776.41</b>	77.64	153.73	1,007.78
2675	475342039 68-4277-FC	24123	FORSYTE ST	<b>504.86</b>	50.49	99.96	655.30
2676	475343003 68-4277-FC	24153	ROYALE ST	<b>550.62</b>	55.06	109.02	714.70
2677	475343004 68-4277-FC	24165	ROYALE ST	<b>596.39</b>	59.64	118.09	774.10
2678	475343008 68-4277-FC	24219	ROYALE ST	<b>260.20</b>	26.02	51.52	337.74
2679	475351003 68-4277-FC	24661	SUNNY RIDGE DR	<b>596.39</b>	59.64	118.09	774.10
2680	475351013 68-4277-FC	24691	HUNTLEY DR	<b>377.75</b>	37.78	74.79	490.32
2681	475352008 68-4277-FC	24698	SUMMERFIELD DR	<b>430.64</b>	43.06	85.27	558.96
2682	475352024 68-4277-FC	24652	HUNTLEY DR	<b>584.93</b>	58.49	115.82	759.24
2683	475352033 68-4277-FC	24715	SUNDAY DR	<b>411.43</b>	41.14	81.46	534.04
2684	475352037 68-4277-FC	11065	HUBBARD ST	<b>596.39</b>	59.64	118.09	774.10
2685	475352041 68-4277-FC	11117	HUBBARD ST	<b>776.41</b>	77.64	153.73	1,007.78
2686	475353011 68-4277-FC	24746	SUNDAY DR	<b>246.76</b>	24.68	48.86	320.28
2687	475360010 68-4277-FC	24643	DUNLAVY CT	<b>238.54</b>	23.85	47.23	309.62
2688	475361013 68-4277-FC	24576	DUNLAVY CT	<b>502.26</b>	50.23	99.45	651.92
2689	478050002 68-4277-FC	28344	ALESSANDRO BLVD	<b>827.71</b>	82.77	163.89	1,074.36
2690	478050014 68-4277-FC	13894	WALNUT CT	<b>596.39</b>	59.64	118.09	774.10
2691	478050017 68-4277-FC	13938	WALNUT CT	<b>747.36</b>	74.74	147.98	970.06
2692	478131029 68-4277-FC	28947	MALTBY AVE	<b>596.39</b>	59.64	118.09	774.10
2693	478131030 68-4277-FC	28923	MALTBY AVE	<b>526.91</b>	52.69	104.33	683.92
2694	478131035 68-4277-FC	28791	MALTBY AVE	<b>832.39</b>	83.24	164.81	1,080.44
2695	478132017 68-4277-FC	28882	BRODIAEA AVE	<b>374.66</b>	37.47	74.18	486.30

Attachment: Tax Roll City Submission - MORENO VALLEY - 05-22-20209 PDF PRINT [Revision 1] (4024 :

2696	478132018 68-4277-FC	28910	BRODIAEA AVE	<b>246.76</b>	24.68	48.86	320.28
2697	478165018 68-4277-FC	28815	KIMBERLY AVE	<b>762.55</b>	76.26	150.98	989.78
2698	478166001 68-4277-FC	28765	ALESSANDRO BLVD	<b>237.59</b>	23.76	47.04	308.38
2699	478166003 68-4277-FC	28819	ALESSANDRO BLVD	<b>584.93</b>	58.49	115.82	759.24
2700	478166009 68-4277-FC	28873	ALESSANDRO BLVD	<b>584.93</b>	58.49	115.82	759.24
2701	478166014 68-4277-FC	28949	ALESSANDRO BLVD	<b>761.50</b>	76.15	150.78	988.42
2702	478166020 68-4277-FC	28766	KIMBERLY AVE	<b>761.50</b>	76.15	150.78	988.42
2703	478172012 68-4277-FC	28851	GIFFORD AVE	<b>217.37</b>	21.74	43.04	282.14
2704	478173042 68-4277-FC	28985	GIFFORD AVE	<b>246.76</b>	24.68	48.86	320.28
2705	478175012 68-4277-FC	28900	ALESSANDRO BLVD	<b>237.41</b>	23.74	47.01	308.16
2706	478176008 68-4277-FC	28862	ALESSANDRO BLVD	<b>256.76</b>	25.68	50.84	333.26
2707	478181054 68-4277-FC	13910	REDLANDS BLVD	<b>947.57</b>	94.76	187.62	1,229.94
2708	478182036 68-4277-FC	29111	WILLIAMS AVE	<b>762.55</b>	76.26	150.98	989.78
2709	478191030 68-4277-FC	29045	BAY AVE	<b>540.97</b>	54.10	107.11	702.18
2710	478191035 68-4277-FC	29249	BAY AVE	<b>762.55</b>	76.26	150.98	989.78
2711	478192038 68-4277-FC	29120	GIFFORD AVE	<b>926.15</b>	92.62	183.38	1,202.14
2712	478201043 68-4277-FC	28925	BAY AVE	<b>776.41</b>	77.64	153.73	1,007.78
2713	478201060 68-4277-FC	28890	STEVENS AVE	<b>1,454.96</b>	145.50	288.08	1,888.54
2714	478202041 68-4277-FC	28971	STEVENS AVE	<b>596.39</b>	59.64	118.09	774.10
2715	478202080 68-4277-FC	28773	STEVENS AVE	<b>253.34</b>	25.33	50.16	328.84
2716	478202083 68-4277-FC	28845	STEVENS AVE	<b>606.28</b>	60.63	120.04	786.94
2717	478202087 68-4277-FC	28919	STEVENS AVE	<b>584.93</b>	58.49	115.82	759.24
2718	478210044 68-4277-FC	13635	REDLANDS BLVD	<b>338.52</b>	33.85	67.03	439.40
2719	478210062 68-4277-FC	28950	BAY AVE	<b>437.44</b>	43.74	86.61	567.80
2720	478261001 68-4277-FC	28244	BAY AVE	<b>989.70</b>	98.97	195.96	1,284.62
2721	478261004 68-4277-FC	28184	BAY AVE	<b>762.55</b>	76.26	150.98	989.78
2722	478261013 68-4277-FC	28225	SEA BISCUIT ST	<b>841.71</b>	84.17	166.66	1,092.54
2723	478273004 68-4277-FC	28040	WAR ADMIRAL ST	<b>776.41</b>	77.64	153.73	1,007.78
2724	478280003 68-4277-FC	13550	WILMOT ST	<b>570.34</b>	57.03	112.93	740.30
2725	478280011 68-4277-FC	13515	PLANTATION WAY	<b>480.28</b>	48.03	95.10	623.40
2726	478280027 68-4277-FC	13529	ALTIVO ST	<b>251.76</b>	25.18	49.85	326.78
2727	478280038 68-4277-FC	28974	MOLSON CT	<b>584.93</b>	58.49	115.82	759.24
2728	478290008 68-4277-FC	13650	CLEMSON CT	<b>515.39</b>	51.54	102.05	668.98
2729	478291006 68-4277-FC	28696	BELMONT PARK WAY	<b>492.26</b>	49.23	97.47	638.94
2730	478291008 68-4277-FC	28656	BELMONT PARK WAY	<b>666.09</b>	66.61	131.89	864.58
2731	478301012 68-4277-FC	13077	GERSHWIN WAY	<b>789.38</b>	78.94	156.30	1,024.62
2732	478303014 68-4277-FC	13142	MOZART WAY	<b>584.93</b>	58.49	115.82	759.24

Attachment: Tax Roll City Submission - MORENO VALLEY - 05-22-20209 PDF PRINT [Revision 1] (4024 :



2733	478312006 68-4277-FC	28722	HANDEL CT	<b>258.67</b>	25.87	51.22	335.74
2734	478312011 68-4277-FC	13201	MOZART WAY	<b>435.12</b>	43.51	86.15	564.78
2735	478320002 68-4277-FC	14289	ANNADALE DR	<b>596.39</b>	59.64	118.09	774.10
2736	478320019 68-4277-FC	28259	ARBORGLENN DR	<b>584.93</b>	58.49	115.82	759.24
2737	478320020 68-4277-FC	28269	ARBORGLENN DR	<b>596.39</b>	59.64	118.09	774.10
2738	478322008 68-4277-FC	14288	ANNADALE DR	<b>584.93</b>	58.49	115.82	759.24
2739	478322011 68-4277-FC	14336	ANNADALE DR	<b>595.67</b>	59.57	117.94	773.18
2740	478322037 68-4277-FC	14341	MORNINGSIDE DR	<b>354.73</b>	35.47	70.24	460.44
2741	478322038 68-4277-FC	14331	MORNINGSIDE DR	<b>596.39</b>	59.64	118.09	774.10
2742	478322040 68-4277-FC	14299	MORNINGSIDE DR	<b>338.59</b>	33.86	67.04	439.48
2743	478330005 68-4277-FC	28371	BRODIAEA AVE	<b>217.93</b>	21.79	43.15	282.86
2744	478330014 68-4277-FC	28382	ARBORGLENN DR	<b>584.93</b>	58.49	115.82	759.24
2745	478330016 68-4277-FC	28418	ARBORGLENN DR	<b>529.05</b>	52.91	104.75	686.70
2746	478330020 68-4277-FC	14326	ARBORGLENN DR	<b>649.71</b>	64.97	128.64	843.32
2747	478331009 68-4277-FC	14328	ARBORGLENN DR	<b>583.29</b>	58.33	115.49	757.10
2748	478331010 68-4277-FC	14338	ARBORGLENN DR	<b>259.27</b>	25.93	51.34	336.52
2749	478341001 68-4277-FC	28207	TRISTAN DR	<b>761.50</b>	76.15	150.78	988.42
2750	478341007 68-4277-FC	13783	PEYTON DR	<b>352.01</b>	35.20	69.70	456.90
2751	478341008 68-4277-FC	13763	PEYTON DR	<b>579.49</b>	57.95	114.74	752.18
2752	478342011 68-4277-FC	13806	CLARISSA CT	<b>534.54</b>	53.45	105.84	693.82
2753	478342014 68-4277-FC	13845	RODERICK DR	<b>763.42</b>	76.34	151.16	990.92
2754	478351017 68-4277-FC	28323	KEATON DR	<b>584.93</b>	58.49	115.82	759.24
2755	478351028 68-4277-FC	28424	BAY AVE	<b>430.12</b>	43.01	85.16	558.30
2756	478351032 68-4277-FC	28403	KEATON DR	<b>596.39</b>	59.64	118.09	774.10
2757	478352003 68-4277-FC	13690	OAKLEY DR	<b>724.87</b>	72.49	143.52	940.88
2758	478352013 68-4277-FC	28385	CRISPIN DR	<b>776.41</b>	77.64	153.73	1,007.78
2759	478352015 68-4277-FC	28345	CRISPIN DR	<b>761.50</b>	76.15	150.78	988.42
2760	478360024 68-4277-FC	13568	BAXTER CT	<b>584.93</b>	58.49	115.82	759.24
2761	478360034 68-4277-FC	13511	SOMERGATE DR	<b>419.82</b>	41.98	83.12	544.92
2762	478361004 68-4277-FC	13546	SOMERGATE DR	<b>596.39</b>	59.64	118.09	774.10
2763	478370012 68-4277-FC	13278	CANTERBURY DOWNS WAY	<b>584.93</b>	58.49	115.82	759.24
2764	478371001 68-4277-FC	13255	CANTERBURY DOWNS WAY	<b>606.28</b>	60.63	120.04	786.94
2765	478381003 68-4277-FC	13325	LOS ALAMITOS CT	<b>596.39</b>	59.64	118.09	774.10
2766	478381011 68-4277-FC	13388	TRIPLE CROWN CT	<b>584.93</b>	58.49	115.82	759.24
2767	478381015 68-4277-FC	13308	TRIPLE CROWN CT	<b>776.41</b>	77.64	153.73	1,007.78
2768	478381025 68-4277-FC	28847	DRACAEA AVE	<b>336.40</b>	33.64	66.61	436.64
2769	478390002 68-4277-FC	13340	SANTA ANITA AVE	<b>552.89</b>	55.29	109.47	717.64

Attachment: Tax Roll City Submission - MORENO VALLEY - 05-22-20209 PDF PRINT [Revision 1] (4024 :



2770	478391003	68-4277-FC	13373	SANTA ANITA AVE	<b>596.39</b>	59.64	118.09	774.10
2771	478391006	68-4277-FC	28675	SUFFOLK DOWNS WAY	<b>707.39</b>	70.74	140.06	918.18
2772	478391008	68-4277-FC	13376	NOTTINGHAM AVE	<b>596.39</b>	59.64	118.09	774.10
2773	478393002	68-4277-FC	13351	NOTTINGHAM AVE	<b>776.41</b>	77.64	153.73	1,007.78
2774	478401005	68-4277-FC	13100	ESSEN LN	<b>596.39</b>	59.64	118.09	774.10
2775	478402002	68-4277-FC	28619	STRAUSS LN	<b>579.01</b>	57.90	114.64	751.54
2776	478412006	68-4277-FC	13423	PRANCER LN	<b>584.93</b>	58.49	115.82	759.24
2777	478412027	68-4277-FC	13333	WEXFORD AVE	<b>584.93</b>	58.49	115.82	759.24
2778	478421011	68-4277-FC	14230	HOTCHKISS ST	<b>554.80</b>	55.48	109.85	720.12
2779	478430005	68-4277-FC	29170	KIMBERLY AVE	<b>564.28</b>	56.43	111.73	732.44
2780	478430007	68-4277-FC	29070	KIMBERLY AVE	<b>584.93</b>	58.49	115.82	759.24
2781	478430016	68-4277-FC	29075	ALESSANDRO BLVD	<b>747.72</b>	74.77	148.05	970.54
2782	478430019	68-4277-FC	29095	ALESSANDRO BLVD	<b>584.93</b>	58.49	115.82	759.24
2783	478431012	68-4277-FC	29054	MALTBY AVE	<b>584.93</b>	58.49	115.82	759.24
2784	478431014	68-4277-FC	29148	MALTBY AVE	<b>596.39</b>	59.64	118.09	774.10
2785	478440020	68-4277-FC	14303	BOTTLEBRUSH WAY	<b>430.12</b>	43.01	85.16	558.30
2786	478440021	68-4277-FC	14293	BOTTLEBRUSH WAY	<b>278.92</b>	27.89	55.23	362.04
2787	478440031	68-4277-FC	28570	YAROW WAY	<b>661.42</b>	66.14	130.96	858.52
2788	478441006	68-4277-FC	28571	YAROW WAY	<b>358.80</b>	35.88	71.04	465.72
2789	478452001	68-4277-FC	28562	BUTTERCUP WAY	<b>388.33</b>	38.83	76.89	504.04
2790	478462006	68-4277-FC	14350	BLUE BONNET LN	<b>588.56</b>	58.86	116.53	763.94
2791	479060003	68-4277-FC	12655	KITCHING ST	<b>367.43</b>	36.74	72.75	476.92
2792	479060004	68-4277-FC	12671	KITCHING ST	<b>566.64</b>	56.66	112.19	735.50
2793	479060032	68-4277-FC	25392	TODD DR	<b>763.29</b>	76.33	151.13	990.74
2794	479060033	68-4277-FC	25378	TODD DR	<b>596.39</b>	59.64	118.09	774.10
2795	479062004	68-4277-FC	25339	TODD DR	<b>584.93</b>	58.49	115.82	759.24
2796	479062014	68-4277-FC	12715	LAURY LN	<b>567.44</b>	56.74	112.35	736.54
2797	479062015	68-4277-FC	12727	LAURY LN	<b>596.39</b>	59.64	118.09	774.10
2798	479062036	68-4277-FC	25390	JUDITH PL	<b>269.84</b>	26.98	53.43	350.24
2799	479062039	68-4277-FC	25348	JUDITH PL	<b>246.76</b>	24.68	48.86	320.28
2800	479090038	68-4277-FC	25119	EUCALYPTUS AVE	<b>776.41</b>	77.64	153.73	1,007.78
2801	479100009	68-4277-FC	13026	SHIREBOURN RD	<b>364.41</b>	36.44	72.15	473.00
2802	479100014	68-4277-FC	25342	RIVENDELL TER	<b>584.93</b>	58.49	115.82	759.24
2803	479100017	68-4277-FC	13010	THISTLE BROOK DR	<b>606.28</b>	60.63	120.04	786.94
2804	479101001	68-4277-FC	13045	SHIREBOURN RD	<b>588.56</b>	58.86	116.53	763.94
2805	479101002	68-4277-FC	13071	SHIREBOURN RD	<b>271.47</b>	27.15	53.75	352.36
2806	479101005	68-4277-FC	13107	SHIREBOURN RD	<b>596.39</b>	59.64	118.09	774.10

Attachment: Tax Roll City Submission - MORENO VALLEY - 05-22-20209 PDF PRINT [Revision 1] (4024 :

2807	479102009 68-4277-FC	25345	RIVENDELL TER	<b>584.93</b>	58.49	115.82	759.24
2808	479111004 68-4277-FC	13167	SHIREBOURN RD	<b>596.39</b>	59.64	118.09	774.10
2809	479111007 68-4277-FC	13205	SHIREBOURN RD	<b>584.93</b>	58.49	115.82	759.24
2810	479111009 68-4277-FC	13231	SHIREBOURN RD	<b>584.93</b>	58.49	115.82	759.24
2811	479112005 68-4277-FC	13235	THISTLE BROOK DR	<b>353.43</b>	35.34	69.98	458.74
2812	479112009 68-4277-FC	13133	THISTLE BROOK DR	<b>584.93</b>	58.49	115.82	759.24
2813	479113003 68-4277-FC	25350	DRACAEA AVE	<b>828.49</b>	82.85	164.04	1,075.38
2814	479113005 68-4277-FC	25330	DRACAEA AVE	<b>584.93</b>	58.49	115.82	759.24
2815	479113026 68-4277-FC	25436	DRACAEA AVE	<b>520.76</b>	52.08	103.11	675.94
2816	479113037 68-4277-FC	25485	STEFFY CIR	<b>531.91</b>	53.19	105.32	690.42
2817	479113046 68-4277-FC	25418	STEFFY CIR	<b>596.39</b>	59.64	118.09	774.10
2818	479120002 68-4277-FC	25039	ATWOOD AVE	<b>324.43</b>	32.44	64.24	421.10
2819	479120008 68-4277-FC	25111	ATWOOD AVE	<b>596.39</b>	59.64	118.09	774.10
2820	479120020 68-4277-FC	25114	DRACAEA AVE	<b>313.54</b>	31.35	62.08	406.96
2821	479120026 68-4277-FC	25090	DRACAEA AVE UNIT B	<b>461.50</b>	46.15	91.38	599.02
2822	479120028 68-4277-FC	25074	DRACAEA AVE	<b>606.28</b>	60.63	120.04	786.94
2823	479120037 68-4277-FC	13213	BEN CLIFF DR APT A	<b>504.04</b>	50.40	99.80	654.24
2824	479120040 68-4277-FC	25063	ATWOOD AVE	<b>400.68</b>	40.07	79.33	520.08
2825	479121002 68-4277-FC	13142	BENCLIFF AVE UNIT A	<b>776.41</b>	77.64	153.73	1,007.78
2826	479121020 68-4277-FC	25230	DRACAEA AVE	<b>238.40</b>	23.84	47.20	309.44
2827	479121023 68-4277-FC	13220	TACOMA DR	<b>1,450.79</b>	145.08	287.26	1,883.12
2828	479121024 68-4277-FC	13195	TACOMA DR	<b>534.13</b>	53.41	105.76	693.30
2829	479131005 68-4277-FC	13301	BIRCHWOOD DR	<b>606.28</b>	60.63	120.04	786.94
2830	479132003 68-4277-FC	13346	BIRCHWOOD DR	<b>330.12</b>	33.01	65.36	428.50
2831	479132005 68-4277-FC	13324	BIRCHWOOD DR	<b>435.12</b>	43.51	86.15	564.78
2832	479132009 68-4277-FC	13278	BIRCHWOOD DR	<b>567.69</b>	56.77	112.40	736.86
2833	479132047 68-4277-FC	13349	PATRICIA LN	<b>861.56</b>	86.16	170.59	1,118.30
2834	479132060 68-4277-FC	13314	BENCLIFF AVE	<b>280.01</b>	28.00	55.44	363.44
2835	479132071 68-4277-FC	13348	BEN CLIFF DR	<b>273.30</b>	27.33	54.11	354.74
2836	479132073 68-4277-FC	13288	BENCLIFF AVE	<b>606.28</b>	60.63	120.04	786.94
2837	479132078 68-4277-FC	13336	BENCLIFF AVE	<b>245.92</b>	24.59	48.69	319.20
2838	479140009 68-4277-FC	13453	BIRCHWOOD DR	<b>496.57</b>	49.66	98.32	644.54
2839	479150031 68-4277-FC	13395	LASSELLE ST	<b>958.51</b>	95.85	189.78	1,244.14
2840	479160001 68-4277-FC	25652	COTTONWOOD AVE	<b>1,429.11</b>	142.91	282.96	1,854.98
2841	479170028 68-4277-FC	13588	TERRA BELLA AVE	<b>606.28</b>	60.63	120.04	786.94
2842	479170032 68-4277-FC	13546	TERRA BELLA AVE	<b>584.93</b>	58.49	115.82	759.24
2843	479200019 68-4277-FC	25051	SAINT CHRISTOPHER LN	<b>584.93</b>	58.49	115.82	759.24

Attachment: Tax Roll City Submission - MORENO VALLEY - 05-22-20209 PDF PRINT [Revision 1] (4024 :

2844	479251004	68-4277-FC	25425	DRACAEA AVE	<b>383.09</b>	38.31	75.85	497.24
2845	479251005	68-4277-FC	25437	DRACAEA AVE	<b>761.50</b>	76.15	150.78	988.42
2846	479251010	68-4277-FC	13301	SILVER LN	<b>240.20</b>	24.02	47.56	311.78
2847	479251014	68-4277-FC	13343	SILVER LN	<b>584.93</b>	58.49	115.82	759.24
2848	479251019	68-4277-FC	13393	SILVER LN	<b>349.73</b>	34.97	69.25	453.94
2849	479251021	68-4277-FC	13413	SILVER LN	<b>572.78</b>	57.28	113.41	743.46
2850	479252009	68-4277-FC	13420	GOLD PL	<b>943.92</b>	94.39	186.90	1,225.20
2851	479252012	68-4277-FC	13390	GOLD PL	<b>596.39</b>	59.64	118.09	774.10
2852	479252014	68-4277-FC	13370	GOLD PL	<b>584.93</b>	58.49	115.82	759.24
2853	479252023	68-4277-FC	13290	SILVER LN	<b>319.77</b>	31.98	63.31	415.06
2854	479253004	68-4277-FC	13431	GOLD PL	<b>596.39</b>	59.64	118.09	774.10
2855	479261001	68-4277-FC	25243	FIR AVE	<b>469.16</b>	46.92	92.89	608.96
2856	479261003	68-4277-FC	25219	FIR AVE	<b>762.55</b>	76.26	150.98	989.78
2857	479261006	68-4277-FC	25175	FIR AVE	<b>584.93</b>	58.49	115.82	759.24
2858	479261016	68-4277-FC	25221	BRANDING IRON WAY	<b>246.76</b>	24.68	48.86	320.28
2859	479261030	68-4277-FC	25203	MAYNARD DR	<b>747.72</b>	74.77	148.05	970.54
2860	479261040	68-4277-FC	25246	MARSEL RANCH RD	<b>393.96</b>	39.40	78.00	511.36
2861	479261046	68-4277-FC	25157	MARSEL RANCH RD	<b>584.93</b>	58.49	115.82	759.24
2862	479262007	68-4277-FC	12805	SHIRAY RANCH RD	<b>596.39</b>	59.64	118.09	774.10
2863	479262008	68-4277-FC	12791	SHIRAY RANCH RD	<b>584.93</b>	58.49	115.82	759.24
2864	479262016	68-4277-FC	12893	SHIRAY RANCH RD	<b>584.93</b>	58.49	115.82	759.24
2865	479263005	68-4277-FC	25153	BRIDLE TRAIL RD	<b>948.60</b>	94.86	187.82	1,231.28
2866	479270001	68-4277-FC	12761	TAMARA DR	<b>596.39</b>	59.64	118.09	774.10
2867	479270014	68-4277-FC	12927	TAMARA DR	<b>596.39</b>	59.64	118.09	774.10
2868	479270022	68-4277-FC	12996	FOREMAN AVE	<b>596.39</b>	59.64	118.09	774.10
2869	479270023	68-4277-FC	12988	FOREMAN AVE	<b>210.67</b>	21.07	41.71	273.44
2870	479270025	68-4277-FC	12964	FOREMAN AVE	<b>596.39</b>	59.64	118.09	774.10
2871	479271003	68-4277-FC	12976	TAMARA DR	<b>585.33</b>	58.53	115.90	759.76
2872	479271010	68-4277-FC	12890	TAMARA DR	<b>584.93</b>	58.49	115.82	759.24
2873	479272009	68-4277-FC	12857	FOREMAN AVE	<b>584.21</b>	58.42	115.67	758.30
2874	479272020	68-4277-FC	12985	FOREMAN AVE	<b>584.93</b>	58.49	115.82	759.24
2875	479280001	68-4277-FC	13986	FLAMING ARROW DR	<b>584.93</b>	58.49	115.82	759.24
2876	479281006	68-4277-FC	25152	SILENT CREEK RD	<b>584.93</b>	58.49	115.82	759.24
2877	479281014	68-4277-FC	25207	SILENT CREEK RD	<b>249.37</b>	24.94	49.38	323.68
2878	479281018	68-4277-FC	25194	SILVER ARROW DR	<b>209.94</b>	20.99	41.57	272.50
2879	479282005	68-4277-FC	25183	SILVER ARROW DR	<b>566.93</b>	56.69	112.25	735.88
2880	479290006	68-4277-FC	25289	OLD FARM ST	<b>596.39</b>	59.64	118.09	774.10

Attachment: Tax Roll City Submission - MORENO VALLEY - 05-22-20209 PDF PRINT [Revision 1] (4024 :

2881	479290007	68-4277-FC	25303	OLD FARM ST	<b>584.93</b>	58.49	115.82	759.24
2882	479291006	68-4277-FC	25286	OLD FARM ST	<b>584.93</b>	58.49	115.82	759.24
2883	479291013	68-4277-FC	25265	SUGAR HILL RD	<b>343.22</b>	34.32	67.96	445.50
2884	479291026	68-4277-FC	25306	SUGAR HILL RD	<b>280.76</b>	28.08	55.59	364.42
2885	479291033	68-4277-FC	25249	BAY AVE	<b>609.05</b>	60.91	120.59	790.54
2886	479292003	68-4277-FC	25159	BAY AVE	<b>588.01</b>	58.80	116.43	763.24
2887	479292005	68-4277-FC	25189	BAY AVE	<b>748.59</b>	74.86	148.22	971.66
2888	479292008	68-4277-FC	25214	SUGAR HILL RD	<b>747.72</b>	74.77	148.05	970.54
2889	479293005	68-4277-FC	25187	SUGAR HILL RD	<b>549.80</b>	54.98	108.86	713.64
2890	479293007	68-4277-FC	25213	SUGAR HILL RD	<b>747.72</b>	74.77	148.05	970.54
2891	479300007	68-4277-FC	12290	LOREZ DR	<b>548.02</b>	54.80	108.51	711.32
2892	479300010	68-4277-FC	12330	LOREZ DR	<b>370.55</b>	37.06	73.37	480.96
2893	479300025	68-4277-FC	12311	MARMONT PL	<b>230.07</b>	23.01	45.55	298.62
2894	479300031	68-4277-FC	12364	MARMONT PL	<b>596.39</b>	59.64	118.09	774.10
2895	479301005	68-4277-FC	25181	ELDER AVE	<b>596.39</b>	59.64	118.09	774.10
2896	479302003	68-4277-FC	12371	LOREZ DR	<b>492.77</b>	49.28	97.57	639.62
2897	479302010	68-4277-FC	12271	LOREZ DR	<b>567.83</b>	56.78	112.43	737.04
2898	479311020	68-4277-FC	25343	LAS PALOMAS DR	<b>776.41</b>	77.64	153.73	1,007.78
2899	479311030	68-4277-FC	25443	LAS PALOMAS DR	<b>456.17</b>	45.62	90.32	592.10
2900	479311032	68-4277-FC	25463	LAS PALOMAS DR	<b>762.55</b>	76.26	150.98	989.78
2901	479311037	68-4277-FC	25273	LAS PALOMAS DR	<b>749.26</b>	74.93	148.35	972.54
2902	479312009	68-4277-FC	25481	HEMLOCK AVE	<b>584.93</b>	58.49	115.82	759.24
2903	479312013	68-4277-FC	25439	HEMLOCK AVE	<b>317.79</b>	31.78	62.92	412.48
2904	479312014	68-4277-FC	25429	HEMLOCK AVE	<b>251.76</b>	25.18	49.85	326.78
2905	479312019	68-4277-FC	25379	HEMLOCK AVE	<b>519.40</b>	51.94	102.84	674.18
2906	479312041	68-4277-FC	12297	PASEO DEL SOL WAY	<b>215.41</b>	21.54	42.65	279.60
2907	479312043	68-4277-FC	12292	PASEO DEL SOL WAY	<b>526.38</b>	52.64	104.22	683.24
2908	479312048	68-4277-FC	12340	PASEO DEL SOL WAY	<b>584.93</b>	58.49	115.82	759.24
2909	479312051	68-4277-FC	25372	LAS PALOMAS DR	<b>246.76</b>	24.68	48.86	320.28
2910	479312053	68-4277-FC	25396	LAS PALOMAS DR	<b>584.21</b>	58.42	115.67	758.30
2911	479312055	68-4277-FC	25416	LAS PALOMAS DR	<b>596.39</b>	59.64	118.09	774.10
2912	479321012	68-4277-FC	13605	STOCKBROOK RD	<b>552.98</b>	55.30	109.49	717.76
2913	479321018	68-4277-FC	25506	BUCKLAND LN	<b>246.76</b>	24.68	48.86	320.28
2914	479321026	68-4277-FC	25571	LOREN WAY	<b>584.87</b>	58.49	115.80	759.16
2915	479321030	68-4277-FC	25513	LOREN WAY	<b>776.41</b>	77.64	153.73	1,007.78
2916	479321040	68-4277-FC	13670	KITCHING ST	<b>313.54</b>	31.35	62.08	406.96
2917	479321041	68-4277-FC	13700	KITCHING ST	<b>322.22</b>	32.22	63.80	418.24

Attachment: Tax Roll City Submission - MORENO VALLEY - 05-22-20209 PDF PRINT [Revision 1] (4024 :

2918	479322005 68-4277-FC	13558	STOCKBROOK RD	<b>318.40</b>	31.84	63.04	413.28
2919	479322008 68-4277-FC	13594	STOCKBROOK RD	<b>277.34</b>	27.73	54.91	359.98
2920	479333006 68-4277-FC	25189	SWEETGRASS DR	<b>584.16</b>	58.42	115.66	758.24
2921	479333020 68-4277-FC	13695	DEER HILL PL	<b>547.15</b>	54.72	108.34	710.20
2922	479341009 68-4277-FC	25167	LEANN CT	<b>606.10</b>	60.61	120.01	786.72
2923	479341010 68-4277-FC	25183	LEANN CT	<b>583.73</b>	58.37	115.58	757.68
2924	479341011 68-4277-FC	25197	LEANN CT	<b>596.39</b>	59.64	118.09	774.10
2925	479341012 68-4277-FC	25209	LEANN CT	<b>246.76</b>	24.68	48.86	320.28
2926	479341017 68-4277-FC	25250	LEANN CT	<b>776.41</b>	77.64	153.73	1,007.78
2927	479341021 68-4277-FC	25210	LEANN CT	<b>225.59</b>	22.56	44.67	292.82
2928	479341032 68-4277-FC	25253	TODD DR	<b>578.23</b>	57.82	114.49	750.54
2929	479342002 68-4277-FC	25240	TODD DR	<b>584.93</b>	58.49	115.82	759.24
2930	479342006 68-4277-FC	25186	TODD DR	<b>466.89</b>	46.69	92.44	606.02
2931	479342015 68-4277-FC	12703	SHIRAY RANCH RD	<b>407.87</b>	40.79	80.76	529.42
2932	479351002 68-4277-FC	25525	FIR AVE	<b>596.39</b>	59.64	118.09	774.10
2933	479351008 68-4277-FC	12785	WILLOW TREE AVE	<b>596.39</b>	59.64	118.09	774.10
2934	479351025 68-4277-FC	12796	PINEBROOK CT	<b>584.93</b>	58.49	115.82	759.24
2935	479352004 68-4277-FC	25555	CEDARBROOK AVE	<b>584.93</b>	58.49	115.82	759.24
2936	479352008 68-4277-FC	25605	CEDARBROOK AVE	<b>403.46</b>	40.35	79.89	523.68
2937	479352026 68-4277-FC	25703	FIR AVE	<b>584.93</b>	58.49	115.82	759.24
2938	479352037 68-4277-FC	12789	RAENETTE WAY	<b>584.93</b>	58.49	115.82	759.24
2939	479352042 68-4277-FC	12766	RAENETTE WAY	<b>924.36</b>	92.44	183.02	1,199.82
2940	479353006 68-4277-FC	12798	ARDOS ST	<b>775.30</b>	77.53	153.51	1,006.34
2941	479353008 68-4277-FC	12810	ARDOS ST	<b>582.29</b>	58.23	115.29	755.80
2942	479361002 68-4277-FC	25532	FIR AVE	<b>584.93</b>	58.49	115.82	759.24
2943	479361011 68-4277-FC	12711	SHADOWBROOK ST	<b>747.72</b>	74.77	148.05	970.54
2944	479361015 68-4277-FC	12671	SHADOWBROOK ST	<b>760.73</b>	76.07	150.62	987.42
2945	479362001 68-4277-FC	12617	SHADOWBROOK ST	<b>762.55</b>	76.26	150.98	989.78
2946	479362011 68-4277-FC	12546	SHADOWBROOK ST	<b>554.80</b>	55.48	109.85	720.12
2947	479362012 68-4277-FC	12562	SHADOWBROOK ST	<b>531.39</b>	53.14	105.22	689.74
2948	479362014 68-4277-FC	12590	SHADOWBROOK ST	<b>942.66</b>	94.27	186.65	1,223.56
2949	479362015 68-4277-FC	12606	SHADOWBROOK ST	<b>645.65</b>	64.57	127.84	838.04
2950	479362021 68-4277-FC	12660	SHADOWBROOK ST	<b>584.93</b>	58.49	115.82	759.24
2951	479362032 68-4277-FC	12589	WILLOW TREE AVE	<b>596.39</b>	59.64	118.09	774.10
2952	479362037 68-4277-FC	12653	WILLOW TREE AVE	<b>554.80</b>	55.48	109.85	720.12
2953	479363001 68-4277-FC	12674	WILLOW TREE AVE	<b>697.69</b>	69.77	138.14	905.60
2954	479371002 68-4277-FC	12391	KITCHING ST	<b>364.73</b>	36.47	72.22	473.42

Attachment: Tax Roll City Submission - MORENO VALLEY - 05-22-20209 PDF PRINT [Revision 1] (4024 :

2955	479371005 68-4277-FC	12416	CAPE CT	<b>309.51</b>	30.95	61.28	401.74
2956	479371027 68-4277-FC	12406	FELT CT	<b>377.12</b>	37.71	74.67	489.50
2957	479381008 68-4277-FC	12721	HEARTLEAF ST	<b>532.91</b>	53.29	105.52	691.72
2958	479382003 68-4277-FC	12666	JUNEBERRY CT	<b>264.42</b>	26.44	52.36	343.22
2959	479382010 68-4277-FC	12691	JUNEBERRY CT	<b>584.93</b>	58.49	115.82	759.24
2960	479382014 68-4277-FC	12646	HEARTLEAF ST	<b>596.39</b>	59.64	118.09	774.10
2961	479382016 68-4277-FC	12622	PEACHLEAF ST	<b>584.93</b>	58.49	115.82	759.24
2962	479382020 68-4277-FC	12584	PEACHLEAF ST	<b>596.39</b>	59.64	118.09	774.10
2963	479383009 68-4277-FC	25661	SWEETLEAF ST	<b>572.43</b>	57.24	113.34	743.00
2964	479384001 68-4277-FC	12515	PEACHLEAF ST	<b>584.93</b>	58.49	115.82	759.24
2965	479384008 68-4277-FC	12615	PEACHLEAF ST	<b>590.33</b>	59.03	116.89	766.24
2966	479384009 68-4277-FC	12623	PEACHLEAF ST	<b>485.32</b>	48.53	96.09	629.94
2967	479384010 68-4277-FC	12534	HEARTLEAF ST	<b>589.59</b>	58.96	116.74	765.28
2968	479384018 68-4277-FC	12561	HEARTLEAF ST	<b>367.63</b>	36.76	72.79	477.18
2969	479384023 68-4277-FC	12611	HEARTLEAF ST	<b>296.75</b>	29.68	58.76	385.18
2970	479391015 68-4277-FC	25438	WEDMORE DR	<b>606.28</b>	60.63	120.04	786.94
2971	479391017 68-4277-FC	25418	WEDMORE DR	<b>584.93</b>	58.49	115.82	759.24
2972	479391022 68-4277-FC	25451	FIR AVE	<b>584.93</b>	58.49	115.82	759.24
2973	479391030 68-4277-FC	25401	FIR AVE	<b>584.93</b>	58.49	115.82	759.24
2974	479392001 68-4277-FC	12973	WESTBURY DR	<b>304.30</b>	30.43	60.25	394.98
2975	479392011 68-4277-FC	12948	WESTBURY DR	<b>596.39</b>	59.64	118.09	774.10
2976	479401007 68-4277-FC	12577	BROADLEAF LN	<b>407.26</b>	40.73	80.64	528.62
2977	479401010 68-4277-FC	12667	BROADLEAF LN	<b>338.52</b>	33.85	67.03	439.40
2978	479401014 68-4277-FC	12590	BLUNTLEAF CT	<b>246.76</b>	24.68	48.86	320.28
2979	479401020 68-4277-FC	12502	BLUNTLEAF CT	<b>596.39</b>	59.64	118.09	774.10
2980	479401024 68-4277-FC	12561	BLUNTLEAF CT	<b>285.31</b>	28.53	56.49	370.32
2981	479401029 68-4277-FC	12635	BLUNTLEAF CT	<b>761.50</b>	76.15	150.78	988.42
2982	479401033 68-4277-FC	12695	BLUNTLEAF CT	<b>596.39</b>	59.64	118.09	774.10
2983	479402001 68-4277-FC	25834	FIR AVE	<b>938.18</b>	93.82	185.76	1,217.76
2984	479402020 68-4277-FC	12692	BROADLEAF LN	<b>606.28</b>	60.63	120.04	786.94
2985	479402030 68-4277-FC	12572	BROADLEAF LN	<b>776.41</b>	77.64	153.73	1,007.78
2986	479411005 68-4277-FC	12617	LASSELE ST	<b>392.94</b>	39.29	77.80	510.04
2987	479411020 68-4277-FC	25902	FIR AVE	<b>411.43</b>	41.14	81.46	534.04
2988	479411033 68-4277-FC	12612	HACKBERRY LN	<b>584.93</b>	58.49	115.82	759.24
2989	479411035 68-4277-FC	12588	HACKBERRY LN	<b>313.54</b>	31.35	62.08	406.96
2990	479412001 68-4277-FC	12537	HACKBERRY LN	<b>584.93</b>	58.49	115.82	759.24
2991	479413006 68-4277-FC	12555	NINEBARK ST	<b>596.39</b>	59.64	118.09	774.10

Attachment: Tax Roll City Submission - MORENO VALLEY - 05-22-20209 PDF PRINT [Revision 1] (4024 :



2992	479413007	68-4277-FC	12565	NINEBARK ST	<b>956.74</b>	95.67	189.43	1,241.84
2993	479413008	68-4277-FC	12575	NINEBARK ST	<b>596.39</b>	59.64	118.09	774.10
2994	479413017	68-4277-FC	12657	NINEBARK ST	<b>1,108.93</b>	110.89	219.57	1,439.38
2995	479413018	68-4277-FC	12665	NINEBARK ST	<b>776.41</b>	77.64	153.73	1,007.78
2996	479413022	68-4277-FC	12701	NINEBARK ST	<b>584.93</b>	58.49	115.82	759.24
2997	479413027	68-4277-FC	12747	NINEBARK ST	<b>409.15</b>	40.92	81.01	531.08
2998	479421006	68-4277-FC	12380	KITCHING ST	<b>338.52</b>	33.85	67.03	439.40
2999	479421011	68-4277-FC	12407	KASOTA CT	<b>938.18</b>	93.82	185.76	1,217.76
3000	479421012	68-4277-FC	12395	KASOTA CT	<b>584.93</b>	58.49	115.82	759.24
3001	479421013	68-4277-FC	12383	KASOTA CT	<b>761.50</b>	76.15	150.78	988.42
3002	479421016	68-4277-FC	12347	KASOTA CT	<b>530.79</b>	53.08	105.10	688.96
3003	479421027	68-4277-FC	12419	TUSCOLA ST	<b>498.97</b>	49.90	98.80	647.66
3004	479421031	68-4277-FC	12375	TUSCOLA ST	<b>843.99</b>	84.40	167.11	1,095.50
3005	479421035	68-4277-FC	12323	TUSCOLA ST	<b>583.29</b>	58.33	115.49	757.10
3006	479422016	68-4277-FC	12395	YUMA CT	<b>584.93</b>	58.49	115.82	759.24
3007	479422017	68-4277-FC	12407	YUMA CT	<b>360.56</b>	36.06	71.39	468.00
3008	479422035	68-4277-FC	12417	SHASTA PL	<b>251.34</b>	25.13	49.77	326.24
3009	479422036	68-4277-FC	12320	TUSCOLA ST	<b>73.92</b>	7.39	14.64	95.94
3010	479422038	68-4277-FC	12348	TUSCOLA ST	<b>789.38</b>	78.94	156.30	1,024.62
3011	479422039	68-4277-FC	12360	TUSCOLA ST	<b>584.93</b>	58.49	115.82	759.24
3012	479423024	68-4277-FC	25531	ELDER AVE	<b>584.93</b>	58.49	115.82	759.24
3013	479423025	68-4277-FC	25541	ELDER AVE	<b>551.14</b>	55.11	109.13	715.38
3014	479423031	68-4277-FC	25601	ELDER AVE	<b>606.28</b>	60.63	120.04	786.94
3015	479423033	68-4277-FC	25621	ELDER AVE	<b>338.52</b>	33.85	67.03	439.40
3016	479423040	68-4277-FC	25691	ELDER AVE	<b>584.93</b>	58.49	115.82	759.24
3017	479431016	68-4277-FC	12075	CHAMPLAIN ST	<b>325.56</b>	32.56	64.46	422.58
3018	479431019	68-4277-FC	25775	PIZZARO CT	<b>878.19</b>	87.82	173.88	1,139.88
3019	479431021	68-4277-FC	25786	PIZZARO CT	<b>454.80</b>	45.48	90.05	590.32
3020	479432008	68-4277-FC	12096	CHAMPLAIN ST	<b>474.80</b>	47.48	94.01	616.28
3021	479432015	68-4277-FC	12103	PONCE DE LEON DR	<b>196.23</b>	19.62	38.85	254.70
3022	479432028	68-4277-FC	12115	LASSELLE ST	<b>596.39</b>	59.64	118.09	774.10
3023	479433002	68-4277-FC	12169	CHAMPLAIN ST	<b>596.33</b>	59.63	118.07	774.04
3024	479441010	68-4277-FC	13749	DAIMLER ST	<b>543.02</b>	54.30	107.52	704.84
3025	479441012	68-4277-FC	13724	CHARA AVE	<b>606.28</b>	60.63	120.04	786.94
3026	479441022	68-4277-FC	13663	CHARA AVE	<b>584.93</b>	58.49	115.82	759.24
3027	479441026	68-4277-FC	13713	CHARA AVE	<b>596.39</b>	59.64	118.09	774.10
3028	479441027	68-4277-FC	13725	CHARA AVE	<b>584.93</b>	58.49	115.82	759.24

Attachment: Tax Roll City Submission - MORENO VALLEY - 05-22-20209 PDF PRINT [Revision 1] (4024 :



3029	479443012	68-4277-FC	25890	RAILTON ST	<b>352.04</b>	35.20	69.70	456.94
3030	479443013	68-4277-FC	25904	RAILTON ST	<b>596.39</b>	59.64	118.09	774.10
3031	479444012	68-4277-FC	25875	RAILTON ST	<b>761.50</b>	76.15	150.78	988.42
3032	479444014	68-4277-FC	25845	RAILTON ST	<b>776.41</b>	77.64	153.73	1,007.78
3033	479444015	68-4277-FC	25846	BAY AVE	<b>776.41</b>	77.64	153.73	1,007.78
3034	479444018	68-4277-FC	25890	BAY AVE	<b>269.78</b>	26.98	53.42	350.16
3035	479444019	68-4277-FC	25904	BAY AVE	<b>436.55</b>	43.66	86.44	566.64
3036	479452005	68-4277-FC	25540	FERNBUSH ST	<b>596.39</b>	59.64	118.09	774.10
3037	479453006	68-4277-FC	13198	SWEETSPICE ST	<b>606.28</b>	60.63	120.04	786.94
3038	479453012	68-4277-FC	25529	FERNBUSH ST	<b>584.93</b>	58.49	115.82	759.24
3039	479454006	68-4277-FC	25724	MOONSEED ST	<b>584.93</b>	58.49	115.82	759.24
3040	479454011	68-4277-FC	13131	OILNUT CT	<b>295.28</b>	29.53	58.47	383.26
3041	479454018	68-4277-FC	13160	RAENETTE WAY	<b>761.50</b>	76.15	150.78	988.42
3042	479454019	68-4277-FC	13144	RAENETTE WAY	<b>776.41</b>	77.64	153.73	1,007.78
3043	479461006	68-4277-FC	25442	OLD FARM ST	<b>776.41</b>	77.64	153.73	1,007.78
3044	479461008	68-4277-FC	25464	OLD FARM ST	<b>251.76</b>	25.18	49.85	326.78
3045	479461015	68-4277-FC	25417	ORCHID CT	<b>349.73</b>	34.97	69.25	453.94
3046	479461019	68-4277-FC	25384	ORCHID CT	<b>596.39</b>	59.64	118.09	774.10
3047	479461031	68-4277-FC	25439	BAY AVE	<b>596.39</b>	59.64	118.09	774.10
3048	479462001	68-4277-FC	13804	RED MAHOGANY DR	<b>584.93</b>	58.49	115.82	759.24
3049	479462003	68-4277-FC	13816	RED MAHOGANY DR	<b>314.73</b>	31.47	62.32	408.52
3050	479462025	68-4277-FC	13931	RED MAHOGANY DR	<b>479.79</b>	47.98	95.00	622.76
3051	479462030	68-4277-FC	13905	RED MAHOGANY DR	<b>584.93</b>	58.49	115.82	759.24
3052	479462032	68-4277-FC	13893	RED MAHOGANY DR	<b>606.28</b>	60.63	120.04	786.94
3053	479462048	68-4277-FC	13971	ELMWOOD CT	<b>776.41</b>	77.64	153.73	1,007.78
3054	479462053	68-4277-FC	13921	ELMWOOD CT	<b>573.03</b>	57.30	113.46	743.78
3055	479462057	68-4277-FC	13881	ELMWOOD CT	<b>596.39</b>	59.64	118.09	774.10
3056	479462058	68-4277-FC	13871	ELMWOOD CT	<b>761.50</b>	76.15	150.78	988.42
3057	479472010	68-4277-FC	25252	WHITE BIRCH LN	<b>596.39</b>	59.64	118.09	774.10
3058	479472013	68-4277-FC	25275	WHITE BIRCH LN	<b>393.52</b>	39.35	77.92	510.78
3059	479473005	68-4277-FC	25346	BAY AVE	<b>229.43</b>	22.94	45.43	297.80
3060	479473006	68-4277-FC	25358	BAY AVE	<b>338.52</b>	33.85	67.03	439.40
3061	479473010	68-4277-FC	25402	BAY AVE	<b>371.01</b>	37.10	73.46	481.56
3062	479473014	68-4277-FC	25450	BAY AVE	<b>584.93</b>	58.49	115.82	759.24
3063	479473021	68-4277-FC	25437	WHITE BIRCH LN	<b>578.89</b>	57.89	114.62	751.40
3064	479473025	68-4277-FC	25391	WHITE BIRCH LN	<b>293.92</b>	29.39	58.20	381.50
3065	479473033	68-4277-FC	25315	WHITE BIRCH LN	<b>584.93</b>	58.49	115.82	759.24

Attachment: Tax Roll City Submission - MORENO VALLEY - 05-22-20209 PDF PRINT [Revision 1] (4024 :

3066	479474006 68-4277-FC	13684	CRAPE MYRTLE DR	<b>584.93</b>	58.49	115.82	759.24
3067	479475002 68-4277-FC	13656	BLACK ELM CT	<b>320.76</b>	32.08	63.51	416.34
3068	479475012 68-4277-FC	13681	BLUE SPRUCE CT	<b>747.72</b>	74.77	148.05	970.54
3069	479476009 68-4277-FC	13747	RED MAHOGANY DR	<b>596.39</b>	59.64	118.09	774.10
3070	479477003 68-4277-FC	13714	RED MAHOGANY DR	<b>556.89</b>	55.69	110.26	722.84
3071	479477005 68-4277-FC	13726	RED MAHOGANY DR	<b>425.37</b>	42.54	84.22	552.12
3072	479477012 68-4277-FC	13772	RED MAHOGANY DR	<b>624.37</b>	62.44	123.63	810.42
3073	479482003 68-4277-FC	13519	RED MAHOGANY DR	<b>560.56</b>	56.06	110.99	727.60
3074	479482022 68-4277-FC	13677	RED MAHOGANY DR	<b>219.82</b>	21.98	43.52	285.32
3075	479482025 68-4277-FC	13697	RED MAHOGANY DR	<b>596.39</b>	59.64	118.09	774.10
3076	479482031 68-4277-FC	13582	BLUE SPRUCE CT	<b>596.39</b>	59.64	118.09	774.10
3077	479482035 68-4277-FC	13581	BLUE SPRUCE CT	<b>584.93</b>	58.49	115.82	759.24
3078	479482038 68-4277-FC	13611	BLUE SPRUCE CT	<b>596.39</b>	59.64	118.09	774.10
3079	479482057 68-4277-FC	13616	CRAPE MYRTLE DR	<b>584.93</b>	58.49	115.82	759.24
3080	479482058 68-4277-FC	13608	CRAPE MYRTLE DR	<b>942.66</b>	94.27	186.65	1,223.56
3081	479483012 68-4277-FC	13576	RED MAHOGANY DR	<b>257.70</b>	25.77	51.02	334.48
3082	479483016 68-4277-FC	13600	RED MAHOGANY DR	<b>484.93</b>	48.49	96.02	629.44
3083	479483024 68-4277-FC	13650	RED MAHOGANY DR	<b>596.39</b>	59.64	118.09	774.10
3084	479483026 68-4277-FC	13664	RED MAHOGANY DR	<b>584.93</b>	58.49	115.82	759.24
3085	479483028 68-4277-FC	13676	RED MAHOGANY DR	<b>584.93</b>	58.49	115.82	759.24
3086	479483031 68-4277-FC	13696	RED MAHOGANY DR	<b>584.93</b>	58.49	115.82	759.24
3087	479491007 68-4277-FC	25638	PALMWOOD DR	<b>231.37</b>	23.14	45.81	300.32
3088	479491020 68-4277-FC	25685	PALM SHADOWS DR	<b>596.39</b>	59.64	118.09	774.10
3089	479491026 68-4277-FC	12083	PALM VISTA ST	<b>956.74</b>	95.67	189.43	1,241.84
3090	479492010 68-4277-FC	12024	PALM VISTA ST	<b>596.39</b>	59.64	118.09	774.10
3091	479492013 68-4277-FC	12060	PALM VISTA ST	<b>776.41</b>	77.64	153.73	1,007.78
3092	479492015 68-4277-FC	12084	PALM VISTA ST	<b>533.09</b>	53.31	105.55	691.94
3093	479501026 68-4277-FC	12064	FLINTLOCK TRL	<b>384.89</b>	38.49	76.21	499.58
3094	479501029 68-4277-FC	12094	FLINTLOCK TRL	<b>776.41</b>	77.64	153.73	1,007.78
3095	479501035 68-4277-FC	25419	LONE MESA TRL	<b>487.61</b>	48.76	96.55	632.92
3096	479501036 68-4277-FC	12101	AMBER HILL TRL	<b>318.54</b>	31.85	63.07	413.46
3097	479502005 68-4277-FC	25411	HAWKWOOD TRL	<b>747.72</b>	74.77	148.05	970.54
3098	479502020 68-4277-FC	25440	LONE MESA TRL	<b>584.93</b>	58.49	115.82	759.24
3099	479502023 68-4277-FC	12063	FLINTLOCK TRL	<b>596.39</b>	59.64	118.09	774.10
3100	479512008 68-4277-FC	12181	AMBER HILL TRL	<b>460.50</b>	46.05	91.18	597.72
3101	479512012 68-4277-FC	12141	AMBER HILL TRL	<b>279.77</b>	27.98	55.39	363.14
3102	479513001 68-4277-FC	12102	AMBER HILL TRL	<b>252.74</b>	25.27	50.04	328.06

Attachment: Tax Roll City Submission - MORENO VALLEY - 05-22-20209 PDF PRINT [Revision 1] (4024 :

3103	479513008 68-4277-FC	12182	AMBER HILL TRL	<b>400.00</b>	40.00	79.20	519.20
3104	479513014 68-4277-FC	12235	WESTERLY TRL	<b>751.99</b>	75.20	148.89	976.08
3105	479513016 68-4277-FC	12215	WESTERLY TRL	<b>596.39</b>	59.64	118.09	774.10
3106	479513017 68-4277-FC	12205	WESTERLY TRL	<b>596.39</b>	59.64	118.09	774.10
3107	479513022 68-4277-FC	12155	WESTERLY TRL	<b>596.39</b>	59.64	118.09	774.10
3108	479513026 68-4277-FC	12212	AMBER HILL TRL	<b>584.93</b>	58.49	115.82	759.24
3109	479515005 68-4277-FC	12203	WIND RIVER CIR	<b>584.93</b>	58.49	115.82	759.24
3110	479515018 68-4277-FC	12200	WESTERLY TRL	<b>396.39</b>	39.64	78.49	514.50
3111	479516003 68-4277-FC	12180	LANGTRY CIR	<b>604.06</b>	60.41	119.60	784.06
3112	479517007 68-4277-FC	12232	WIND RIVER CIR	<b>749.09</b>	74.91	148.32	972.32
3113	479521012 68-4277-FC	13098	SWEETSPICE ST	<b>615.54</b>	61.55	121.88	798.96
3114	479521015 68-4277-FC	13062	SWEETSPICE ST	<b>370.45</b>	37.05	73.35	480.84
3115	479521019 68-4277-FC	13014	SWEETSPICE ST	<b>608.36</b>	60.84	120.46	789.64
3116	479522003 68-4277-FC	13023	BENDER DR	<b>606.28</b>	60.63	120.04	786.94
3117	479522010 68-4277-FC	13119	BENDER DR	<b>789.38</b>	78.94	156.30	1,024.62
3118	479523013 68-4277-FC	13024	BENDER DR	<b>543.02</b>	54.30	107.52	704.84
3119	479524006 68-4277-FC	13041	SWEETFERN ST	<b>251.76</b>	25.18	49.85	326.78
3120	479524011 68-4277-FC	13014	SWEETFERN ST	<b>584.93</b>	58.49	115.82	759.24
3121	479524021 68-4277-FC	13101	SWEETSPICE ST	<b>583.61</b>	58.36	115.55	757.52
3122	479524022 68-4277-FC	13089	SWEETSPICE ST	<b>584.93</b>	58.49	115.82	759.24
3123	479531001 68-4277-FC	25508	WEDMORE DR	<b>552.97</b>	55.30	109.49	717.76
3124	479531005 68-4277-FC	25540	WEDMORE DR	<b>266.77</b>	26.68	52.82	346.26
3125	479531007 68-4277-FC	25556	WEDMORE DR	<b>596.33</b>	59.63	118.07	774.04
3126	479531013 68-4277-FC	25604	WEDMORE DR	<b>584.93</b>	58.49	115.82	759.24
3127	479531027 68-4277-FC	12887	RAENETTE WAY	<b>596.39</b>	59.64	118.09	774.10
3128	479531029 68-4277-FC	12913	RAENETTE WAY	<b>246.14</b>	24.61	48.74	319.48
3129	479532002 68-4277-FC	12927	CORALBERRY ST	<b>596.39</b>	59.64	118.09	774.10
3130	479533005 68-4277-FC	25710	ROSEBAY CT	<b>193.50</b>	19.35	38.31	251.16
3131	479533006 68-4277-FC	25720	ROSEBAY CT	<b>436.55</b>	43.66	86.44	566.64
3132	479533011 68-4277-FC	25709	ROSEBAY CT	<b>596.39</b>	59.64	118.09	774.10
3133	479533015 68-4277-FC	25669	ROSEBAY CT	<b>761.50</b>	76.15	150.78	988.42
3134	479534004 68-4277-FC	12974	VELVETLEAF ST	<b>590.01</b>	59.00	116.82	765.82
3135	479541004 68-4277-FC	25781	DAPHNE CT	<b>584.93</b>	58.49	115.82	759.24
3136	479541005 68-4277-FC	25771	DAPHNE CT	<b>251.76</b>	25.18	49.85	326.78
3137	479541011 68-4277-FC	25791	FIR AVE	<b>447.20</b>	44.72	88.55	580.46
3138	479542008 68-4277-FC	12806	VELVETLEAF ST	<b>584.93</b>	58.49	115.82	759.24
3139	479542010 68-4277-FC	12822	VELVETLEAF ST	<b>596.39</b>	59.64	118.09	774.10

Attachment: Tax Roll City Submission - MORENO VALLEY - 05-22-20209 PDF PRINT [Revision 1] (4024 :

3140	479543006 68-4277-FC	12833	WINTERBERRY DR	<b>261.69</b>	26.17	51.81	339.66
3141	479543007 68-4277-FC	25913	DEERBERRY DR	<b>584.93</b>	58.49	115.82	759.24
3142	479543015 68-4277-FC	25901	BARTRAM CT	<b>450.79</b>	45.08	89.26	585.12
3143	479543016 68-4277-FC	25889	BARTRAM CT	<b>1,036.80</b>	103.68	205.29	1,345.76
3144	479544005 68-4277-FC	25949	FIR AVE	<b>422.60</b>	42.26	83.67	548.52
3145	479544009 68-4277-FC	25901	FIR AVE	<b>600.99</b>	60.10	119.00	780.08
3146	479544016 68-4277-FC	25950	DEERBERRY DR	<b>584.93</b>	58.49	115.82	759.24
3147	479544017 68-4277-FC	25962	DEERBERRY DR	<b>584.93</b>	58.49	115.82	759.24
3148	479551007 68-4277-FC	25751	BRUMELIA CT	<b>584.93</b>	58.49	115.82	759.24
3149	479552005 68-4277-FC	12870	VELVETLEAF ST	<b>596.39</b>	59.64	118.09	774.10
3150	479552007 68-4277-FC	12886	VELVETLEAF ST	<b>576.67</b>	57.67	114.18	748.52
3151	479552010 68-4277-FC	12910	VELVETLEAF ST	<b>571.29</b>	57.13	113.12	741.52
3152	479552021 68-4277-FC	12923	NINEBARK ST	<b>596.39</b>	59.64	118.09	774.10
3153	479553007 68-4277-FC	12923	LASSELLE ST	<b>202.34</b>	20.23	40.06	262.64
3154	479553009 68-4277-FC	12899	LASSELLE ST	<b>606.28</b>	60.63	120.04	786.94
3155	479553011 68-4277-FC	12894	WINTERBERRY DR	<b>484.93</b>	48.49	96.02	629.44
3156	479553025 68-4277-FC	25885	WOLFBERRY DR	<b>251.32</b>	25.13	49.76	326.20
3157	479554002 68-4277-FC	25862	WOLFBERRY DR	<b>606.28</b>	60.63	120.04	786.94
3158	479554010 68-4277-FC	25895	HOLLYBERRY LN	<b>251.76</b>	25.18	49.85	326.78
3159	479555001 68-4277-FC	25858	HOLLYBERRY LN	<b>776.41</b>	77.64	153.73	1,007.78
3160	479561002 68-4277-FC	13011	PEPPERBUSH DR	<b>751.99</b>	75.20	148.89	976.08
3161	479561003 68-4277-FC	13023	PEPPERBUSH DR	<b>596.39</b>	59.64	118.09	774.10
3162	479561005 68-4277-FC	13047	PEPPERBUSH DR	<b>554.80</b>	55.48	109.85	720.12
3163	479563005 68-4277-FC	13048	NINEBARK ST	<b>428.60</b>	42.86	84.86	556.32
3164	479563011 68-4277-FC	13077	FELISA ST	<b>776.41</b>	77.64	153.73	1,007.78
3165	479564003 68-4277-FC	25944	ANDRE CT	<b>776.41</b>	77.64	153.73	1,007.78
3166	479564017 68-4277-FC	25944	BLUELEAF ST	<b>596.39</b>	59.64	118.09	774.10
3167	479564018 68-4277-FC	25956	BLUELEAF ST	<b>543.02</b>	54.30	107.52	704.84
3168	479564019 68-4277-FC	25968	BLUELEAF ST	<b>595.01</b>	59.50	117.81	772.32
3169	479571004 68-4277-FC	13198	PEPPERBUSH DR	<b>596.39</b>	59.64	118.09	774.10
3170	479571007 68-4277-FC	13148	PEPPERBUSH DR	<b>564.58</b>	56.46	111.79	732.82
3171	479571015 68-4277-FC	13169	NINEBARK ST	<b>832.39</b>	83.24	164.81	1,080.44
3172	479571018 68-4277-FC	13217	NINEBARK ST	<b>749.59</b>	74.96	148.42	972.96
3173	479571019 68-4277-FC	13233	NINEBARK ST	<b>584.93</b>	58.49	115.82	759.24
3174	479572014 68-4277-FC	13186	NINEBARK ST	<b>404.88</b>	40.49	80.17	525.52
3175	479572020 68-4277-FC	25931	REDBAY LN	<b>430.93</b>	43.09	85.32	559.34
3176	479572022 68-4277-FC	25955	REDBAY LN	<b>584.93</b>	58.49	115.82	759.24

3177	479573011	68-4277-FC	13127	TWINFLOWER CT	606.28	60.63	120.04	786.94
3178	479573013	68-4277-FC	13149	TWINFLOWER CT	596.39	59.64	118.09	774.10
3179	479573019	68-4277-FC	13132	ZENOBIA CT	322.22	32.22	63.80	418.24
3180	479573025	68-4277-FC	25910	REDBAY LN	455.23	45.52	90.14	590.88
3181	479573031	68-4277-FC	13130	NINEBARK ST	776.41	77.64	153.73	1,007.78
3182	479581007	68-4277-FC	13675	BEARBERRY DR	584.93	58.49	115.82	759.24
3183	479581010	68-4277-FC	13635	BEARBERRY DR	584.93	58.49	115.82	759.24
3184	479582001	68-4277-FC	13500	BANE BERRY ST	596.39	59.64	118.09	774.10
3185	479582002	68-4277-FC	13512	BANE BERRY ST	590.45	59.05	116.91	766.40
3186	479582023	68-4277-FC	25703	DANDELION CT	596.39	59.64	118.09	774.10
3187	479582026	68-4277-FC	25667	DANDELION CT	251.76	25.18	49.85	326.78
3188	479582027	68-4277-FC	25668	TALLANDSIA CT	596.39	59.64	118.09	774.10
3189	479582034	68-4277-FC	25719	TALLANDSIA CT	776.41	77.64	153.73	1,007.78
3190	479582036	68-4277-FC	25705	TALLANDSIA CT	479.99	48.00	95.04	623.02
3191	479582037	68-4277-FC	25693	TALLANDSIA CT	596.39	59.64	118.09	774.10
3192	479582038	68-4277-FC	25681	TALLANDSIA CT	338.52	33.85	67.03	439.40
3193	479582042	68-4277-FC	25662	BAY AVE	531.13	53.11	105.16	689.40
3194	479582045	68-4277-FC	25710	BAY AVE	761.59	76.16	150.79	988.54
3195	479591003	68-4277-FC	13405	NINEBARK ST	1,123.09	112.31	222.37	1,457.76
3196	479591006	68-4277-FC	13447	NINEBARK ST	584.93	58.49	115.82	759.24
3197	479591008	68-4277-FC	13475	NINEBARK ST	485.63	48.56	96.15	630.34
3198	479593001	68-4277-FC	13384	NUTMEG ST	246.76	24.68	48.86	320.28
3199	479593006	68-4277-FC	13448	NUTMEG ST	584.93	58.49	115.82	759.24
3200	479594005	68-4277-FC	25799	ANISE ST	775.30	77.53	153.51	1,006.34
3201	479595006	68-4277-FC	25812	CAYENNE CT	283.29	28.33	56.09	367.70
3202	479595013	68-4277-FC	25763	CAYENNE CT	566.29	56.63	112.13	735.04
3203	479595015	68-4277-FC	25752	MARGARITA ST	182.84	18.28	36.20	237.32
3204	479595019	68-4277-FC	25800	MARGARITA ST	998.35	99.84	197.67	1,295.86
3205	479596002	68-4277-FC	25811	MARGARITA ST	596.39	59.64	118.09	774.10
3206	479596003	68-4277-FC	25823	MARGARITA ST	700.59	70.06	138.72	909.36
3207	479597002	68-4277-FC	13513	NINEBARK ST	596.39	59.64	118.09	774.10
3208	479597008	68-4277-FC	13585	NINEBARK ST	776.41	77.64	153.73	1,007.78
3209	479597011	68-4277-FC	25751	MARGARITA ST	584.93	58.49	115.82	759.24
3210	479601018	68-4277-FC	25540	SAND CREEK TRL	596.39	59.64	118.09	774.10
3211	479603015	68-4277-FC	25639	PALMWOOD DR	734.76	73.48	145.48	953.72
3212	479603021	68-4277-FC	25713	PALMWOOD DR	776.41	77.64	153.73	1,007.78
3213	479611007	68-4277-FC	12270	KITCHING ST	401.15	40.12	79.43	520.68

Attachment: Tax Roll City Submission - MORENO VALLEY - 05-22-20209 PDF PRINT [Revision 1] (4024 :

3214	479612006 68-4277-FC	25569	STUYVESANT ST	<b>889.34</b>	88.93	176.09	1,154.36
3215	479614009 68-4277-FC	25701	STUYVESANT ST	<b>584.93</b>	58.49	115.82	759.24
3216	479615001 68-4277-FC	25728	STUYVESANT ST	<b>596.39</b>	59.64	118.09	774.10
3217	479615023 68-4277-FC	25713	ONATE DR	<b>569.55</b>	56.96	112.77	739.28
3218	479616007 68-4277-FC	25660	ONATE DR	<b>349.73</b>	34.97	69.25	453.94
3219	479621004 68-4277-FC	13826	PAPRIKA CT	<b>723.41</b>	72.34	143.24	938.98
3220	479621009 68-4277-FC	13801	PAPRIKA CT	<b>584.93</b>	58.49	115.82	759.24
3221	479621016 68-4277-FC	13850	CUMIN ST	<b>776.41</b>	77.64	153.73	1,007.78
3222	479621027 68-4277-FC	25971	BAY AVE	<b>761.50</b>	76.15	150.78	988.42
3223	479621028 68-4277-FC	25983	BAY AVE	<b>483.14</b>	48.31	95.66	627.12
3224	479622001 68-4277-FC	13861	CHERVIL CT	<b>570.45</b>	57.05	112.95	740.44
3225	479622018 68-4277-FC	13825	CUMIN ST	<b>596.39</b>	59.64	118.09	774.10
3226	479622033 68-4277-FC	13814	CHARA AVE	<b>527.74</b>	52.77	104.49	685.00
3227	479631003 68-4277-FC	13912	CHERVIL CT	<b>584.93</b>	58.49	115.82	759.24
3228	479632015 68-4277-FC	13926	CHARA AVE	<b>596.39</b>	59.64	118.09	774.10
3229	479632017 68-4277-FC	13954	CHARA ST	<b>514.50</b>	51.45	101.87	667.82
3230	479641004 68-4277-FC	25687	DRACAEA AVE	<b>292.61</b>	29.26	57.94	379.80
3231	479642001 68-4277-FC	13251	RAENETTE WAY	<b>596.39</b>	59.64	118.09	774.10
3232	479642020 68-4277-FC	13294	PEPPERBUSH DR	<b>557.80</b>	55.78	110.44	724.02
3233	479642022 68-4277-FC	13266	PEPPERBUSH DR	<b>584.93</b>	58.49	115.82	759.24
3234	479642023 68-4277-FC	13250	PEPPERBUSH DR	<b>292.84</b>	29.28	57.98	380.10
3235	479642024 68-4277-FC	13251	NINEBARK ST	<b>446.39</b>	44.64	88.39	579.40
3236	479642027 68-4277-FC	13287	NINEBARK ST	<b>584.93</b>	58.49	115.82	759.24
3237	479642029 68-4277-FC	13311	NINEBARK ST	<b>606.28</b>	60.63	120.04	786.94
3238	479643002 68-4277-FC	13346	NINEBARK ST	<b>584.93</b>	58.49	115.82	759.24
3239	479643009 68-4277-FC	13347	NUTMEG ST	<b>561.13</b>	56.11	111.10	728.34
3240	479644006 68-4277-FC	13258	NUTMEG ST	<b>467.20</b>	46.72	92.51	606.42
3241	479651002 68-4277-FC	25551	BAY AVE	<b>685.65</b>	68.57	135.76	889.96
3242	479651007 68-4277-FC	25590	FRUIT TREE ST	<b>388.62</b>	38.86	76.95	504.42
3243	479651015 68-4277-FC	13770	RED BERRY ST	<b>776.41</b>	77.64	153.73	1,007.78
3244	479651026 68-4277-FC	25621	BAY AVE	<b>573.79</b>	57.38	113.61	744.78
3245	479651028 68-4277-FC	25641	BAY AVE	<b>607.27</b>	60.73	120.24	788.24
3246	479652002 68-4277-FC	25540	BLACK WALNUT ST	<b>596.39</b>	59.64	118.09	774.10
3247	479652003 68-4277-FC	25550	BLACK WALNUT ST	<b>543.02</b>	54.30	107.52	704.84
3248	479652017 68-4277-FC	25619	FRUIT TREE ST	<b>584.93</b>	58.49	115.82	759.24
3249	479652022 68-4277-FC	13855	MANGOWOOD DR	<b>584.93</b>	58.49	115.82	759.24
3250	479652023 68-4277-FC	25640	BLACK WALNUT ST	<b>557.76</b>	55.78	110.44	723.96

Attachment: Tax Roll City Submission - MORENO VALLEY - 05-22-20209 PDF PRINT [Revision 1] (4024 :



3251	479661005 68-4277-FC	12185	LOREZ DR	<b>430.12</b>	43.01	85.16	558.30
3252	479661011 68-4277-FC	12113	LOREZ DR	<b>584.93</b>	58.49	115.82	759.24
3253	479661012 68-4277-FC	12101	LOREZ DR	<b>596.39</b>	59.64	118.09	774.10
3254	479661014 68-4277-FC	12077	LOREZ DR	<b>596.39</b>	59.64	118.09	774.10
3255	479662007 68-4277-FC	25267	BRONZE DR	<b>596.39</b>	59.64	118.09	774.10
3256	479662008 68-4277-FC	25255	BRONZE DR	<b>558.94</b>	55.89	110.67	725.50
3257	479662035 68-4277-FC	12135	FRANKLIN ST	<b>706.93</b>	70.69	139.97	917.60
3258	479662036 68-4277-FC	12123	FRANKLIN ST	<b>216.14</b>	21.61	42.80	280.54
3259	479662044 68-4277-FC	12051	FRANKLIN ST	<b>526.91</b>	52.69	104.33	683.92
3260	479663002 68-4277-FC	12098	FRANKLIN ST	<b>584.93</b>	58.49	115.82	759.24
3261	479663011 68-4277-FC	12170	FRANKLIN ST	<b>430.12</b>	43.01	85.16	558.30
3262	479663014 68-4277-FC	25210	TURQUOISE LN	<b>584.93</b>	58.49	115.82	759.24
3263	479663017 68-4277-FC	25246	TURQUOISE LN	<b>584.93</b>	58.49	115.82	759.24
3264	479663022 68-4277-FC	25261	TURQUOISE LN	<b>464.53</b>	46.45	91.98	602.96
3265	479663024 68-4277-FC	25239	TURQUOISE LN	<b>1,010.13</b>	101.01	200.01	1,311.14
3266	479663028 68-4277-FC	12216	LOREZ DR	<b>671.75</b>	67.18	133.01	871.92
3267	479663035 68-4277-FC	25248	HEMLOCK AVE	<b>279.63</b>	27.96	55.37	362.96
3268	479663036 68-4277-FC	25260	HEMLOCK AVE	<b>584.93</b>	58.49	115.82	759.24
3269	479670005 68-4277-FC	25261	DRACAEA AVE	<b>606.28</b>	60.63	120.04	786.94
3270	479670016 68-4277-FC	25276	DRAKE DR	<b>274.83</b>	27.48	54.42	356.72
3271	479670028 68-4277-FC	25304	HENRY CT	<b>343.28</b>	34.33	67.97	445.58
3272	479670033 68-4277-FC	25297	CHARITY CT	<b>568.96</b>	56.90	112.65	738.50
3273	479671002 68-4277-FC	13270	KYLE DR	<b>584.93</b>	58.49	115.82	759.24
3274	479671006 68-4277-FC	13318	KYLE DR	<b>584.93</b>	58.49	115.82	759.24
3275	479671017 68-4277-FC	25339	MICHELE LN	<b>561.13</b>	56.11	111.10	728.34
3276	479672015 68-4277-FC	25275	DRAKE DR	<b>374.02</b>	37.40	74.06	485.48
3277	479681004 68-4277-FC	13478	ALPINE ST	<b>644.77</b>	64.48	127.66	836.90
3278	479681005 68-4277-FC	13464	ALPINE ST	<b>596.39</b>	59.64	118.09	774.10
3279	479681011 68-4277-FC	13380	ALPINE ST	<b>484.66</b>	48.47	95.96	629.08
3280	479690005 68-4277-FC	25062	ROADRUNNER LN	<b>584.93</b>	58.49	115.82	759.24
3281	479690006 68-4277-FC	12038	DIEGO CT	<b>526.91</b>	52.69	104.33	683.92
3282	479690017 68-4277-FC	25081	ABBAY LN	<b>582.59</b>	58.26	115.35	756.20
3283	479690024 68-4277-FC	12094	PALOS GRANDE WAY	<b>584.93</b>	58.49	115.82	759.24
3284	481031022 68-4277-FC	12094	NITA DR	<b>583.83</b>	58.38	115.60	757.80
3285	481031024 68-4277-FC	12114	NITA DR	<b>708.73</b>	70.87	140.33	919.92
3286	481032008 68-4277-FC	12093	INDIAN ST	<b>474.95</b>	47.50	94.04	616.48
3287	481032017 68-4277-FC	12068	MARIGOLD AVE	<b>526.91</b>	52.69	104.33	683.92

Attachment: Tax Roll City Submission - MORENO VALLEY - 05-22-20209 PDF PRINT [Revision 1] (4024 :



3288	481032021 68-4277-FC	12024	MARIGOLD AVE	<b>554.80</b>	55.48	109.85	720.12
3289	481033006 68-4277-FC	12083	NITA DR	<b>555.21</b>	55.52	109.93	720.66
3290	481041006 68-4277-FC	12203	MARIGOLD AVE	<b>411.43</b>	41.14	81.46	534.04
3291	481043010 68-4277-FC	12149	NITA DR	<b>268.77</b>	26.88	53.22	348.86
3292	481062006 68-4277-FC	24628	SINALOA ST	<b>565.54</b>	56.55	111.98	734.06
3293	481062019 68-4277-FC	12210	LEAHY DR	<b>400.58</b>	40.06	79.31	519.94
3294	481063007 68-4277-FC	24627	SINALOA ST	<b>358.52</b>	35.85	70.99	465.36
3295	481063009 68-4277-FC	24609	SINALOA ST	<b>301.17</b>	30.12	59.63	390.92
3296	481063016 68-4277-FC	24610	SINGER ST	<b>411.43</b>	41.14	81.46	534.04
3297	481064019 68-4277-FC	24690	HEMLOCK AVE	<b>560.80</b>	56.08	111.04	727.92
3298	481064025 68-4277-FC	24675	SINGER ST	<b>584.93</b>	58.49	115.82	759.24
3299	481064028 68-4277-FC	24631	SINGER ST	<b>430.12</b>	43.01	85.16	558.30
3300	481064029 68-4277-FC	24621	SINGER ST	<b>471.30</b>	47.13	93.32	611.74
3301	481064031 68-4277-FC	24589	SINGER ST	<b>700.00</b>	70.00	138.60	908.60
3302	481064038 68-4277-FC	12165	HANOVER AVE	<b>587.83</b>	58.78	116.39	763.00
3303	481120015 68-4277-FC	24246	MYERS AVE	<b>526.91</b>	52.69	104.33	683.92
3304	481130008 68-4277-FC	24093	WEBSTER AVE	<b>371.02</b>	37.10	73.46	481.58
3305	481130011 68-4277-FC	24145	WEBSTER AVE	<b>784.23</b>	78.42	155.28	1,017.92
3306	481130016 68-4277-FC	24245	WEBSTER AVE	<b>2,339.07</b>	233.91	463.14	3,036.10
3307	481130020 68-4277-FC	24162	FIR AVE	<b>1,210.35</b>	121.04	239.65	1,571.02
3308	481130033 68-4277-FC	24134	FIR AVE	<b>571.18</b>	57.12	113.09	741.38
3309	481130036 68-4277-FC	24039	WEBSTER AVE	<b>322.98</b>	32.30	63.95	419.22
3310	481140003 68-4277-FC	24281	SUNNYMEAD BLVD	<b>768.46</b>	76.85	152.16	997.46
3311	481150009 68-4277-FC	24421	WEBSTER AVE	<b>519.40</b>	51.94	102.84	674.18
3312	481150017 68-4277-FC	24460	FIR AVE	<b>552.16</b>	55.22	109.33	716.70
3313	481150033 68-4277-FC	24264	FIR AVE	<b>584.93</b>	58.49	115.82	759.24
3314	481161020 68-4277-FC	24614	WEBSTER AVE	<b>357.72</b>	35.77	70.83	464.32
3315	481161021 68-4277-FC	24592	WEBSTER AVE	<b>596.39</b>	59.64	118.09	774.10
3316	481161024 68-4277-FC	24610	WEBSTER AVE	<b>337.12</b>	33.71	66.75	437.58
3317	481161028 68-4277-FC	12573	VAL VIEW DR	<b>477.77</b>	47.78	94.60	620.14
3318	481162005 68-4277-FC	24713	STARCREST DR	<b>565.68</b>	56.57	112.00	734.24
3319	481162012 68-4277-FC	24712	WEBSTER AVE	<b>761.50</b>	76.15	150.78	988.42
3320	481171003 68-4277-FC	12648	INDIAN ST	<b>562.38</b>	56.24	111.35	729.96
3321	481171005 68-4277-FC	24531	WEBSTER AVE	<b>543.59</b>	54.36	107.63	705.58
3322	481171026 68-4277-FC	24730	FIR AVE	<b>776.41</b>	77.64	153.73	1,007.78
3323	481171033 68-4277-FC	24638	FIR AVE	<b>543.02</b>	54.30	107.52	704.84
3324	481171037 68-4277-FC	24586	FIR AVE	<b>430.12</b>	43.01	85.16	558.30

3325	481200022 68-4277-FC	12765	PERRIS BLVD APT B	<b>1,165.91</b>	116.59	230.85	1,513.34
3326	481200025 68-4277-FC	24970	MYERS AVE	<b>427.84</b>	42.78	84.71	555.34
3327	481210001 68-4277-FC	24765	MYERS AVE	<b>297.29</b>	29.73	58.86	385.88
3328	481210002 68-4277-FC	24789	MYERS AVE	<b>584.93</b>	58.49	115.82	759.24
3329	481210003 68-4277-FC	24797	MYERS AVE	<b>429.51</b>	42.95	85.04	557.50
3330	481210004 68-4277-FC	24811	MYERS AVE	<b>1,129.40</b>	112.94	223.62	1,465.96
3331	481210014 68-4277-FC	24975	MYERS AVE	<b>776.41</b>	77.64	153.73	1,007.78
3332	481210027 68-4277-FC	24920	EUCALYPTUS AVE	<b>537.42</b>	53.74	106.41	697.56
3333	481210037 68-4277-FC	24914	EUCALYPTUS AVE	<b>552.46</b>	55.25	109.39	717.08
3334	481210042 68-4277-FC	24784	EUCALYPTUS AVE	<b>311.43</b>	31.14	61.66	404.24
3335	481210045 68-4277-FC	24796	EUCALYPTUS AVE	<b>291.73</b>	29.17	57.76	378.66
3336	481210050 68-4277-FC	12801	PERRIS BLVD	<b>564.82</b>	56.48	111.83	733.14
3337	481222004 68-4277-FC	12808	ROSS ST	<b>526.91</b>	52.69	104.33	683.92
3338	481222010 68-4277-FC	12847	LEE ST	<b>246.76</b>	24.68	48.86	320.28
3339	481222012 68-4277-FC	12823	LEE ST	<b>681.72</b>	68.17	134.98	884.86
3340	481223007 68-4277-FC	12846	LEE ST	<b>469.96</b>	47.00	93.05	610.00
3341	481223014 68-4277-FC	24657	FIR AVE	<b>586.41</b>	58.64	116.11	761.16
3342	481223022 68-4277-FC	24662	MYERS AVE	<b>636.69</b>	63.67	126.06	826.42
3343	481223027 68-4277-FC	24748	MYERS AVE	<b>715.95</b>	71.60	141.76	929.30
3344	481223029 68-4277-FC	24630	MYERS AVE	<b>458.85</b>	45.89	90.85	595.58
3345	481230002 68-4277-FC	12892	INDIAN ST	<b>596.39</b>	59.64	118.09	774.10
3346	481230026 68-4277-FC	24626	EUCALYPTUS AVE	<b>596.39</b>	59.64	118.09	774.10
3347	481230033 68-4277-FC	12980	INDIAN ST	<b>448.42</b>	44.84	88.79	582.04
3348	481230036 68-4277-FC	12926	INDIAN ST	<b>584.21</b>	58.42	115.67	758.30
3349	481240011 68-4277-FC	24429	FIR AVE	<b>250.36</b>	25.04	49.57	324.96
3350	481240024 68-4277-FC	24480	MYERS AVE	<b>596.39</b>	59.64	118.09	774.10
3351	481240034 68-4277-FC	24320	MYERS AVE	<b>404.74</b>	40.47	80.14	525.34
3352	481250016 68-4277-FC	24487	MYERS AVE	<b>425.13</b>	42.51	84.18	551.82
3353	481250027 68-4277-FC	24412	EUCALYPTUS AVE	<b>747.78</b>	74.78	148.06	970.62
3354	481250029 68-4277-FC	24380	EUCALYPTUS AVE	<b>938.18</b>	93.82	185.76	1,217.76
3355	481250033 68-4277-FC	24320	EUCALYPTUS AVE	<b>338.52</b>	33.85	67.03	439.40
3356	481250045 68-4277-FC	12902	ROBERTS WAY	<b>232.34</b>	23.23	46.00	301.58
3357	481260020 68-4277-FC	12821	RUBY CT	<b>584.93</b>	58.49	115.82	759.24
3358	481260023 68-4277-FC	12861	RUBY CT	<b>244.62</b>	24.46	48.43	317.52
3359	481260025 68-4277-FC	12846	MEAD CT	<b>588.99</b>	58.90	116.62	764.50
3360	481270004 68-4277-FC	24061	MYERS AVE	<b>939.26</b>	93.93	185.97	1,219.16
3361	481270010 68-4277-FC	24119	MYERS AVE	<b>1,040.14</b>	104.01	205.95	1,350.10

Attachment: Tax Roll City Submission - MORENO VALLEY - 05-22-20209 PDF PRINT [Revision 1] (4024 :

3362	481270011	68-4277-FC	24131	MYERS AVE APT A	<b>246.76</b>	24.68	48.86	320.28
3363	481270022	68-4277-FC	24234	EUCALYPTUS AVE	<b>431.03</b>	43.10	85.34	559.48
3364	481270050	68-4277-FC	24189	MYERS AVE	<b>555.64</b>	55.56	110.02	721.22
3365	481291002	68-4277-FC	12021	HARCLARE DR	<b>551.49</b>	55.15	109.20	715.82
3366	481291003	68-4277-FC	12033	HARCLARE DR	<b>317.20</b>	31.72	62.81	411.72
3367	481291006	68-4277-FC	12063	HARCLARE DR	<b>252.00</b>	25.20	49.90	327.10
3368	481291010	68-4277-FC	12101	HARCLARE DR	<b>596.39</b>	59.64	118.09	774.10
3369	481291018	68-4277-FC	12175	HARCLARE DR	<b>355.74</b>	35.57	70.44	461.74
3370	481291022	68-4277-FC	12219	HARCLARE DR	<b>596.39</b>	59.64	118.09	774.10
3371	481292009	68-4277-FC	12081	AARON DR	<b>761.50</b>	76.15	150.78	988.42
3372	481292010	68-4277-FC	12093	AARON DR	<b>584.93</b>	58.49	115.82	759.24
3373	481292012	68-4277-FC	12117	AARON DR	<b>584.93</b>	58.49	115.82	759.24
3374	481292022	68-4277-FC	24789	NEVIN PL	<b>586.83</b>	58.68	116.19	761.70
3375	481301020	68-4277-FC	12129	ODESSA DR	<b>308.35</b>	30.84	61.05	400.24
3376	481301024	68-4277-FC	12031	ODESSA DR	<b>596.39</b>	59.64	118.09	774.10
3377	481301027	68-4277-FC	12010	AARON DR	<b>584.93</b>	58.49	115.82	759.24
3378	481302003	68-4277-FC	12030	ODESSA DR	<b>596.39</b>	59.64	118.09	774.10
3379	481302008	68-4277-FC	12088	ODESSA DR	<b>469.22</b>	46.92	92.91	609.04
3380	481302009	68-4277-FC	12098	ODESSA DR	<b>274.52</b>	27.45	54.35	356.32
3381	481302021	68-4277-FC	12309	HARCLARE DR	<b>596.39</b>	59.64	118.09	774.10
3382	481302026	68-4277-FC	12249	HARCLARE DR	<b>245.08</b>	24.51	48.53	318.10
3383	481310005	68-4277-FC	12324	LEAHY DR	<b>488.86</b>	48.89	96.79	634.54
3384	481312026	68-4277-FC	24576	PACE DR	<b>596.39</b>	59.64	118.09	774.10
3385	481312034	68-4277-FC	24523	HEMLOCK AVE	<b>596.39</b>	59.64	118.09	774.10
3386	481312038	68-4277-FC	24719	PACE DR	<b>596.39</b>	59.64	118.09	774.10
3387	481312048	68-4277-FC	24587	PACE DR	<b>584.93</b>	58.49	115.82	759.24
3388	481322009	68-4277-FC	24777	HEMLOCK AVE APT A	<b>992.47</b>	99.25	196.51	1,288.22
3389	481341026	68-4277-FC	12130	KILGORE ST	<b>570.90</b>	57.09	113.04	741.02
3390	481341028	68-4277-FC	12106	KILGORE ST	<b>596.39</b>	59.64	118.09	774.10
3391	481342029	68-4277-FC	12053	KILGORE ST	<b>261.14</b>	26.11	51.71	338.96
3392	482020027	68-4277-FC	24061	EUCALYPTUS AVE	<b>339.18</b>	33.92	67.16	440.26
3393	482020061	68-4277-FC	24230	ATWOOD AVE	<b>647.99</b>	64.80	128.30	841.08
3394	482030003	68-4277-FC	24293	EUCALYPTUS AVE	<b>584.93</b>	58.49	115.82	759.24
3395	482030008	68-4277-FC	24355	EUCALYPTUS AVE	<b>795.86</b>	79.59	157.58	1,033.02
3396	482030014	68-4277-FC	24439	EUCALYPTUS AVE	<b>309.47</b>	30.95	61.28	401.68
3397	482030028	68-4277-FC	24310	ATWOOD AVE	<b>985.76</b>	98.58	195.18	1,279.52
3398	482030030	68-4277-FC	24292	ATWOOD AVE	<b>408.36</b>	40.84	80.86	530.04

Attachment: Tax Roll City Submission - MORENO VALLEY - 05-22-20209 PDF PRINT [Revision 1] (4024 :

3399	482030033 68-4277-FC	24252	ATWOOD AVE	<b>637.77</b>	63.78	126.28	827.82
3400	482040029 68-4277-FC	24580	ATWOOD AVE	<b>584.93</b>	58.49	115.82	759.24
3401	482040036 68-4277-FC	24650	ATWOOD AVE	<b>215.22</b>	21.52	42.61	279.36
3402	482050002 68-4277-FC	24797	EUCALYPTUS AVE	<b>591.26</b>	59.13	117.07	767.46
3403	482050003 68-4277-FC	24815	EUCALYPTUS AVE	<b>1,106.75</b>	110.68	219.14	1,436.56
3404	482050024 68-4277-FC	24782	ATWOOD AVE	<b>659.34</b>	65.93	130.55	855.82
3405	482050026 68-4277-FC	24791	EUCALYPTUS AVE	<b>421.80</b>	42.18	83.52	547.50
3406	482060009 68-4277-FC	24876	DRACAEA AVE 1/2	<b>1,105.37</b>	110.54	218.86	1,434.76
3407	482060015 68-4277-FC	24963	ATWOOD AVE	<b>547.34</b>	54.73	108.37	710.44
3408	482060016 68-4277-FC	24985	ATWOOD AVE	<b>526.91</b>	52.69	104.33	683.92
3409	482060024 68-4277-FC	24942	DRACAEA AVE	<b>604.07</b>	60.41	119.61	784.08
3410	482060025 68-4277-FC	24934	DRACAEA AVE	<b>526.91</b>	52.69	104.33	683.92
3411	482070004 68-4277-FC	24547	ATWOOD AVE	<b>761.50</b>	76.15	150.78	988.42
3412	482070012 68-4277-FC	24719	ATWOOD AVE	<b>656.13</b>	65.61	129.91	851.66
3413	482070013 68-4277-FC	24727	ATWOOD AVE	<b>554.80</b>	55.48	109.85	720.12
3414	482070016 68-4277-FC	24716	DRACAEA AVE	<b>584.93</b>	58.49	115.82	759.24
3415	482070038 68-4277-FC	13176	INDIAN ST	<b>554.35</b>	55.44	109.76	719.54
3416	482080021 68-4277-FC	24447	ATWOOD AVE	<b>596.39</b>	59.64	118.09	774.10
3417	482090018 68-4277-FC	13152	HELMSDALE ST	<b>642.69</b>	64.27	127.25	834.20
3418	482090024 68-4277-FC	24215	ATWOOD AVE	<b>383.14</b>	38.31	75.86	497.32
3419	482111001 68-4277-FC	13330	DILBECK DR	<b>652.66</b>	65.27	129.23	847.14
3420	482111006 68-4277-FC	13325	DILBECK DR	<b>563.40</b>	56.34	111.55	731.28
3421	482113011 68-4277-FC	24311	SYKES DR	<b>462.30</b>	46.23	91.54	600.06
3422	482113012 68-4277-FC	24323	SYKES DR	<b>578.13</b>	57.81	114.47	750.40
3423	482113018 68-4277-FC	13460	DILBECK DR	<b>406.16</b>	40.62	80.42	527.20
3424	482121003 68-4277-FC	24480	MARILYN ST	<b>584.93</b>	58.49	115.82	759.24
3425	482121004 68-4277-FC	24468	MARILYN ST	<b>585.70</b>	58.57	115.97	760.24
3426	482122001 68-4277-FC	24377	MARILYN ST	<b>596.39</b>	59.64	118.09	774.10
3427	482122005 68-4277-FC	24429	MARILYN ST	<b>489.15</b>	48.92	96.85	634.92
3428	482122027 68-4277-FC	24374	ONEIDA ST	<b>526.91</b>	52.69	104.33	683.92
3429	482123009 68-4277-FC	24525	ONEIDA ST	<b>348.22</b>	34.82	68.95	451.98
3430	482123013 68-4277-FC	24573	ONEIDA ST	<b>584.93</b>	58.49	115.82	759.24
3431	482141013 68-4277-FC	24814	LUKEWOOD PL	<b>596.39</b>	59.64	118.09	774.10
3432	482141014 68-4277-FC	24800	LUKEWOOD PL	<b>596.39</b>	59.64	118.09	774.10
3433	482141015 68-4277-FC	13290	MORENO WAY	<b>584.93</b>	58.49	115.82	759.24
3434	482141035 68-4277-FC	24891	DRACAEA AVE	<b>338.62</b>	33.86	67.05	439.52
3435	482142001 68-4277-FC	24785	LUKEWOOD PL	<b>199.44</b>	19.94	39.49	258.86

Attachment: Tax Roll City Submission - MORENO VALLEY - 05-22-20209 PDF PRINT [Revision 1] (4024 :

3436	482142013 68-4277-FC	24856	RAMONA LN	<b>584.93</b>	58.49	115.82	759.24
3437	482142018 68-4277-FC	13340	MORENO WAY	<b>252.23</b>	25.22	49.94	327.38
3438	482143007 68-4277-FC	13341	MORENO WAY	<b>375.49</b>	37.55	74.35	487.38
3439	482143009 68-4277-FC	13365	MORENO WAY	<b>596.39</b>	59.64	118.09	774.10
3440	482144004 68-4277-FC	24835	RAMONA LN	<b>445.98</b>	44.60	88.30	578.88
3441	482144007 68-4277-FC	24867	RAMONA LN	<b>596.39</b>	59.64	118.09	774.10
3442	482144008 68-4277-FC	24883	RAMONA LN	<b>596.39</b>	59.64	118.09	774.10
3443	482151002 68-4277-FC	13409	MORENO WAY	<b>547.56</b>	54.76	108.42	710.72
3444	482151006 68-4277-FC	13479	MORENO WAY	<b>563.19</b>	56.32	111.51	731.02
3445	482152004 68-4277-FC	13431	HIAWATHA LN	<b>401.75</b>	40.18	79.55	521.46
3446	482152009 68-4277-FC	13448	HIAWATHA LN	<b>584.93</b>	58.49	115.82	759.24
3447	482152012 68-4277-FC	13420	HIAWATHA LN	<b>596.39</b>	59.64	118.09	774.10
3448	482152013 68-4277-FC	13404	HIAWATHA LN	<b>1,136.85</b>	113.69	225.10	1,475.62
3449	482152015 68-4277-FC	13366	HIAWATHA LN	<b>1,109.95</b>	111.00	219.77	1,440.72
3450	482152022 68-4277-FC	24830	COTTONWOOD AVE	<b>651.14</b>	65.11	128.93	845.18
3451	482152025 68-4277-FC	13456	MORENO WAY	<b>563.24</b>	56.32	111.52	731.08
3452	482152026 68-4277-FC	13436	MORENO WAY	<b>776.41</b>	77.64	153.73	1,007.78
3453	482152029 68-4277-FC	24831	CORLEY CT	<b>227.15</b>	22.72	44.98	294.84
3454	482152031 68-4277-FC	24851	CORLEY CT	<b>761.50</b>	76.15	150.78	988.42
3455	482152038 68-4277-FC	13396	MORENO WAY	<b>776.41</b>	77.64	153.73	1,007.78
3456	482152055 68-4277-FC	24930	COTTONWOOD AVE	<b>504.04</b>	50.40	99.80	654.24
3457	482161013 68-4277-FC	24682	MYRNA ST	<b>364.54</b>	36.45	72.18	473.16
3458	482161017 68-4277-FC	24730	MYRNA ST	<b>811.61</b>	81.16	160.70	1,053.46
3459	482161018 68-4277-FC	24740	MYRNA ST	<b>293.02</b>	29.30	58.02	380.34
3460	482161019 68-4277-FC	24750	MYRNA ST	<b>637.80</b>	63.78	126.28	827.86
3461	482162001 68-4277-FC	13412	CORA PL	<b>473.66</b>	47.37	93.78	614.80
3462	482162005 68-4277-FC	13470	CORA PL	<b>246.76</b>	24.68	48.86	320.28
3463	482162010 68-4277-FC	13441	CORA PL	<b>584.93</b>	58.49	115.82	759.24
3464	482162017 68-4277-FC	13470	LEOTA CT	<b>596.39</b>	59.64	118.09	774.10
3465	482162020 68-4277-FC	13471	LEOTA CT	<b>345.86</b>	34.59	68.48	448.92
3466	482162030 68-4277-FC	13484	JO ANN ST	<b>596.39</b>	59.64	118.09	774.10
3467	482170020 68-4277-FC	24396	DORNER DR	<b>596.39</b>	59.64	118.09	774.10
3468	482170024 68-4277-FC	24448	DORNER DR	<b>724.87</b>	72.49	143.52	940.88
3469	482201001 68-4277-FC	24762	EUGENA AVE	<b>596.39</b>	59.64	118.09	774.10
3470	482201003 68-4277-FC	24786	EUGENA AVE	<b>942.66</b>	94.27	186.65	1,223.56
3471	482201016 68-4277-FC	13936	GAYE ST	<b>456.82</b>	45.68	90.45	592.94
3472	482201021 68-4277-FC	24910	ALESSANDRO BLVD	<b>572.43</b>	57.24	113.34	743.00

Attachment: Tax Roll City Submission - MORENO VALLEY - 05-22-20209 PDF PRINT [Revision 1] (4024 :

3473	482202001	68-4277-FC	24763	EUGENA AVE	<b>273.77</b>	27.38	54.21	355.34
3474	482202002	68-4277-FC	24775	EUGENA AVE	<b>352.71</b>	35.27	69.84	457.82
3475	482202018	68-4277-FC	24812	CAROLYN AVE	<b>713.16</b>	71.32	141.21	925.68
3476	482203004	68-4277-FC	24797	CAROLYN AVE	<b>595.67</b>	59.57	117.94	773.18
3477	482203005	68-4277-FC	24809	CAROLYN AVE	<b>277.74</b>	27.77	54.99	360.50
3478	482203011	68-4277-FC	13975	GAYE ST	<b>509.86</b>	50.99	100.95	661.80
3479	482203016	68-4277-FC	24834	ALESSANDRO BLVD	<b>478.90</b>	47.89	94.82	621.60
3480	482203017	68-4277-FC	24822	ALESSANDRO BLVD	<b>246.76</b>	24.68	48.86	320.28
3481	482230022	68-4277-FC	14739	PERRIS BLVD	<b>596.39</b>	59.64	118.09	774.10
3482	482241016	68-4277-FC	13591	RAMSDELL DR	<b>776.41</b>	77.64	153.73	1,007.78
3483	482242005	68-4277-FC	24322	DORNER DR	<b>584.93</b>	58.49	115.82	759.24
3484	482242014	68-4277-FC	24269	DOLAN DR	<b>596.39</b>	59.64	118.09	774.10
3485	482242021	68-4277-FC	24345	DOLAN DR	<b>555.84</b>	55.58	110.06	721.48
3486	482242024	68-4277-FC	24371	BION DR	<b>596.39</b>	59.64	118.09	774.10
3487	482243001	68-4277-FC	13604	RAMSDELL DR	<b>584.93</b>	58.49	115.82	759.24
3488	482243002	68-4277-FC	13620	RAMSDELL DR	<b>616.70</b>	61.67	122.11	800.48
3489	482243008	68-4277-FC	24313	DORNER DR	<b>776.41</b>	77.64	153.73	1,007.78
3490	482243009	68-4277-FC	24323	DORNER DR	<b>662.54</b>	66.25	131.18	859.98
3491	482243012	68-4277-FC	24357	DORNER DR	<b>584.93</b>	58.49	115.82	759.24
3492	482251026	68-4277-FC	24810	SHOREHAM AVE	<b>538.00</b>	53.80	106.52	698.32
3493	482251033	68-4277-FC	24846	SHOREHAM AVE	<b>432.41</b>	43.24	85.62	561.26
3494	482253003	68-4277-FC	14813	BLUEBRIAR ST	<b>593.29</b>	59.33	117.47	770.08
3495	482253011	68-4277-FC	14802	DELFBUSH ST	<b>584.93</b>	58.49	115.82	759.24
3496	482253022	68-4277-FC	14846	BRENTSTONE ST	<b>584.93</b>	58.49	115.82	759.24
3497	482253032	68-4277-FC	14837	BRENTSTONE ST	<b>569.99</b>	57.00	112.86	739.84
3498	482253041	68-4277-FC	14838	VINEHILL ST	<b>221.24</b>	22.12	43.81	287.16
3499	482254002	68-4277-FC	14809	VINEHILL ST	<b>584.93</b>	58.49	115.82	759.24
3500	482254021	68-4277-FC	14824	STARMONT ST	<b>253.81</b>	25.38	50.25	329.44
3501	482261014	68-4277-FC	14954	STARMONT ST	<b>431.54</b>	43.15	85.44	560.14
3502	482261022	68-4277-FC	14961	STARMONT ST	<b>504.61</b>	50.46	99.91	654.98
3503	482263008	68-4277-FC	14975	DOVEHURST ST	<b>412.58</b>	41.26	81.69	535.52
3504	482264011	68-4277-FC	14973	BLUEBRIAR ST	<b>596.39</b>	59.64	118.09	774.10
3505	482264015	68-4277-FC	14933	BLUEBRIAR ST	<b>552.97</b>	55.30	109.49	717.76
3506	482265015	68-4277-FC	14951	CROFTBORO RD	<b>358.80</b>	35.88	71.04	465.72
3507	482271001	68-4277-FC	14623	PERHAM DR	<b>563.59</b>	56.36	111.59	731.54
3508	482271009	68-4277-FC	14543	PERHAM DR	<b>596.39</b>	59.64	118.09	774.10
3509	482272005	68-4277-FC	14560	PERHAM DR	<b>584.93</b>	58.49	115.82	759.24

Attachment: Tax Roll City Submission - MORENO VALLEY - 05-22-20209 PDF PRINT [Revision 1] (4024 :



3510	482272009	68-4277-FC	14615	CORDON PL	<b>461.29</b>	46.13	91.34	598.74
3511	482272019	68-4277-FC	14556	CORDON PL	<b>596.39</b>	59.64	118.09	774.10
3512	482272024	68-4277-FC	24366	GLENCREST DR	<b>761.50</b>	76.15	150.78	988.42
3513	482272034	68-4277-FC	14524	JUSTIN PL	<b>596.39</b>	59.64	118.09	774.10
3514	482272045	68-4277-FC	24472	GLENCREST DR	<b>584.93</b>	58.49	115.82	759.24
3515	482281001	68-4277-FC	14383	PERHAM DR	<b>584.93</b>	58.49	115.82	759.24
3516	482281002	68-4277-FC	14395	PERHAM DR	<b>776.41</b>	77.64	153.73	1,007.78
3517	482281006	68-4277-FC	14445	PERHAM DR	<b>298.75</b>	29.88	59.15	387.78
3518	482281007	68-4277-FC	14457	PERHAM DR	<b>246.76</b>	24.68	48.86	320.28
3519	482282008	68-4277-FC	24372	SAINT JAMES DR	<b>596.39</b>	59.64	118.09	774.10
3520	482282009	68-4277-FC	24386	SAINT JAMES DR	<b>596.39</b>	59.64	118.09	774.10
3521	482283005	68-4277-FC	24329	SAINT JAMES DR	<b>589.96</b>	59.00	116.81	765.76
3522	482283006	68-4277-FC	24343	SAINT JAMES DR	<b>584.93</b>	58.49	115.82	759.24
3523	482283008	68-4277-FC	24371	SAINT JAMES DR	<b>637.80</b>	63.78	126.28	827.86
3524	482283020	68-4277-FC	24420	BOSTWICK DR	<b>701.65</b>	70.17	138.93	910.74
3525	482283029	68-4277-FC	24290	BOSTWICK DR	<b>584.93</b>	58.49	115.82	759.24
3526	482284002	68-4277-FC	24493	BOSTWICK DR	<b>569.64</b>	56.96	112.79	739.38
3527	482284011	68-4277-FC	24433	BOSTWICK DR	<b>581.24</b>	58.12	115.09	754.44
3528	482284012	68-4277-FC	24421	BOSTWICK DR	<b>715.76</b>	71.58	141.72	929.06
3529	482284016	68-4277-FC	24355	BOSTWICK DR	<b>606.28</b>	60.63	120.04	786.94
3530	482291003	68-4277-FC	13657	RAMSDELL DR	<b>288.61</b>	28.86	57.14	374.62
3531	482291006	68-4277-FC	13693	RAMSDELL DR	<b>596.39</b>	59.64	118.09	774.10
3532	482291010	68-4277-FC	13741	RAMSDELL DR	<b>440.98</b>	44.10	87.31	572.38
3533	482292005	68-4277-FC	24275	TIERRA DE ORO	<b>596.39</b>	59.64	118.09	774.10
3534	482292006	68-4277-FC	24263	TIERRA DE ORO	<b>549.80</b>	54.98	108.86	713.64
3535	482292008	68-4277-FC	24345	TIERRA DE ORO	<b>272.71</b>	27.27	54.00	353.98
3536	482292009	68-4277-FC	24333	TIERRA DE ORO	<b>596.39</b>	59.64	118.09	774.10
3537	482292014	68-4277-FC	24282	BAY AVE	<b>200.20</b>	20.02	39.64	259.86
3538	482293003	68-4277-FC	24274	STONEHURST DR	<b>485.35</b>	48.54	96.10	629.98
3539	482293007	68-4277-FC	24331	VIA DEL SOL	<b>341.54</b>	34.15	67.62	443.32
3540	482293013	68-4277-FC	24324	TIERRA DE ORO	<b>208.60</b>	20.86	41.30	270.76
3541	482293017	68-4277-FC	24379	VIA DEL SOL ST	<b>338.52</b>	33.85	67.03	439.40
3542	482294001	68-4277-FC	24244	VIA DEL SOL	<b>563.19</b>	56.32	111.51	731.02
3543	482294002	68-4277-FC	24250	VIA DEL SOL	<b>596.39</b>	59.64	118.09	774.10
3544	482294006	68-4277-FC	24340	VIA DEL SOL ST	<b>411.43</b>	41.14	81.46	534.04
3545	482301007	68-4277-FC	24282	JANET KAY DR	<b>596.39</b>	59.64	118.09	774.10
3546	482302002	68-4277-FC	14735	PERHAM DR	<b>596.39</b>	59.64	118.09	774.10

Attachment: Tax Roll City Submission - MORENO VALLEY - 05-22-20209 PDF PRINT [Revision 1] (4024 :



3547	482302006 68-4277-FC	14695	PERHAM DR	<b>584.93</b>	58.49	115.82	759.24
3548	482302008 68-4277-FC	14675	PERHAM DR	<b>630.55</b>	63.06	124.85	818.44
3549	482303004 68-4277-FC	14710	PERHAM DR	<b>218.69</b>	21.87	43.30	283.86
3550	482304013 68-4277-FC	24352	DELPHINIUM AVE	<b>313.98</b>	31.40	62.17	407.54
3551	482304025 68-4277-FC	14733	CLAUDINE ST	<b>474.73</b>	47.47	94.00	616.20
3552	482304028 68-4277-FC	14703	CLAUDINE ST	<b>606.28</b>	60.63	120.04	786.94
3553	482304030 68-4277-FC	14683	CLAUDINE ST	<b>596.39</b>	59.64	118.09	774.10
3554	482305011 68-4277-FC	14704	CLAUDINE ST	<b>828.93</b>	82.89	164.13	1,075.94
3555	482305014 68-4277-FC	14734	CLAUDINE ST	<b>250.34</b>	25.03	49.57	324.94
3556	482306005 68-4277-FC	24418	JANET KAY DR	<b>531.91</b>	53.19	105.32	690.42
3557	482306011 68-4277-FC	24490	JANET KAY DR	<b>235.93</b>	23.59	46.71	306.24
3558	482311005 68-4277-FC	24423	BRODIAEA AVE	<b>323.88</b>	32.39	64.13	420.40
3559	482311019 68-4277-FC	24412	LAMONT DR	<b>584.93</b>	58.49	115.82	759.24
3560	482311022 68-4277-FC	24446	LAMONT DR	<b>663.97</b>	66.40	131.47	861.82
3561	482311024 68-4277-FC	24474	LAMONT DR	<b>584.93</b>	58.49	115.82	759.24
3562	482311025 68-4277-FC	24473	LAMONT DR	<b>596.39</b>	59.64	118.09	774.10
3563	482311033 68-4277-FC	24369	LAMONT DR	<b>303.77</b>	30.38	60.15	394.28
3564	482312005 68-4277-FC	14323	PERHAM DR	<b>205.00</b>	20.50	40.59	266.08
3565	482313003 68-4277-FC	24316	LAMONT DR	<b>599.36</b>	59.94	118.67	777.96
3566	482313004 68-4277-FC	24330	LAMONT DR	<b>596.39</b>	59.64	118.09	774.10
3567	482313008 68-4277-FC	14343	STONEHURST DR	<b>776.41</b>	77.64	153.73	1,007.78
3568	482313021 68-4277-FC	24375	FINLEY DR	<b>543.02</b>	54.30	107.52	704.84
3569	482313023 68-4277-FC	24343	FINLEY DR	<b>276.75</b>	27.68	54.80	359.22
3570	482314002 68-4277-FC	24308	FINLEY DR	<b>584.93</b>	58.49	115.82	759.24
3571	482314008 68-4277-FC	24341	BRODIAEA AVE	<b>229.12</b>	22.91	45.37	297.40
3572	482320015 68-4277-FC	13731	DAHL DR	<b>587.89</b>	58.79	116.40	763.08
3573	482320017 68-4277-FC	13627	DAHL WAY	<b>430.12</b>	43.01	85.16	558.30
3574	482321001 68-4277-FC	24408	TIERRA DE ORO	<b>560.89</b>	56.09	111.06	728.04
3575	482322003 68-4277-FC	24443	TIERRA DE ORO	<b>942.66</b>	94.27	186.65	1,223.56
3576	482322009 68-4277-FC	24474	BAY AVE	<b>584.93</b>	58.49	115.82	759.24
3577	482331002 68-4277-FC	24200	SILVERWOOD LN	<b>267.77</b>	26.78	53.02	347.56
3578	482331011 68-4277-FC	24157	SILVERWOOD LN	<b>596.39</b>	59.64	118.09	774.10
3579	482331028 68-4277-FC	24169	JIMSON PL	<b>584.93</b>	58.49	115.82	759.24
3580	482331029 68-4277-FC	24181	JIMSON PL	<b>606.28</b>	60.63	120.04	786.94
3581	482331036 68-4277-FC	14580	UNITY CT	<b>606.28</b>	60.63	120.04	786.94
3582	482332002 68-4277-FC	14528	JOSHUA TREE AVE	<b>596.39</b>	59.64	118.09	774.10
3583	482332003 68-4277-FC	14540	JOSHUA TREE AVE	<b>734.36</b>	73.44	145.40	953.20

3584	482332007 68-4277-FC	14590	JOSHUA TREE AVE	<b>584.93</b>	58.49	115.82	759.24
3585	482333001 68-4277-FC	14517	UNITY CT	<b>795.16</b>	79.52	157.44	1,032.12
3586	482333004 68-4277-FC	14577	UNITY CT	<b>584.93</b>	58.49	115.82	759.24
3587	482341009 68-4277-FC	14311	VINCENTE DR	<b>343.22</b>	34.32	67.96	445.50
3588	482341014 68-4277-FC	14312	TRAVERS CT	<b>731.26</b>	73.13	144.79	949.18
3589	482341018 68-4277-FC	14281	TRAVERS CT	<b>761.50</b>	76.15	150.78	988.42
3590	482342012 68-4277-FC	14280	VINCENTE DR	<b>441.55</b>	44.16	87.43	573.12
3591	482342024 68-4277-FC	24212	FINLEY DR	<b>596.39</b>	59.64	118.09	774.10
3592	482343006 68-4277-FC	24211	FINLEY DR	<b>789.38</b>	78.94	156.30	1,024.62
3593	482343031 68-4277-FC	24017	POWELL PL	<b>754.57</b>	75.46	149.40	979.42
3594	482351007 68-4277-FC	14947	BLUEBERRY RD	<b>747.72</b>	74.77	148.05	970.54
3595	482351008 68-4277-FC	14959	BLUEBERRY RD	<b>596.39</b>	59.64	118.09	774.10
3596	482352006 68-4277-FC	14934	BLUEBERRY RD	<b>584.93</b>	58.49	115.82	759.24
3597	482352010 68-4277-FC	14945	CLIFFROSE CT	<b>581.34</b>	58.13	115.11	754.58
3598	482353005 68-4277-FC	14968	CLIFFROSE CT	<b>308.69</b>	30.87	61.12	400.68
3599	482353009 68-4277-FC	14940	CLIFFROSE CT	<b>755.68</b>	75.57	149.62	980.86
3600	482353012 68-4277-FC	14906	CLIFFROSE CT	<b>789.38</b>	78.94	156.30	1,024.62
3601	482362011 68-4277-FC	24869	BRANCH ST	<b>222.40</b>	22.24	44.04	288.68
3602	482363004 68-4277-FC	24889	BASSWOOD ST	<b>526.91</b>	52.69	104.33	683.92
3603	482363011 68-4277-FC	24942	BAY AVE	<b>619.47</b>	61.95	122.66	804.06
3604	482364004 68-4277-FC	13713	MORENO WAY	<b>346.08</b>	34.61	68.52	449.20
3605	482364007 68-4277-FC	13677	MORENO WAY	<b>430.12</b>	43.01	85.16	558.30
3606	482364008 68-4277-FC	13665	MORENO WAY	<b>343.52</b>	34.35	68.02	445.88
3607	482365001 68-4277-FC	13747	PECAN PL	<b>596.39</b>	59.64	118.09	774.10
3608	482365003 68-4277-FC	13723	PECAN PL	<b>563.28</b>	56.33	111.53	731.14
3609	482370014 68-4277-FC	13781	RAMSDELL DR	<b>584.93</b>	58.49	115.82	759.24
3610	482370015 68-4277-FC	13771	RAMSDELL DR	<b>567.69</b>	56.77	112.40	736.86
3611	482371006 68-4277-FC	24138	MILLSAP DR	<b>952.03</b>	95.20	188.50	1,235.72
3612	482371015 68-4277-FC	24198	MILLSAP DR	<b>567.69</b>	56.77	112.40	736.86
3613	482371018 68-4277-FC	24244	MILLSAP DR	<b>789.38</b>	78.94	156.30	1,024.62
3614	482372002 68-4277-FC	24233	MILLSAP DR	<b>596.39</b>	59.64	118.09	774.10
3615	482372004 68-4277-FC	24201	MILLSAP DR	<b>943.92</b>	94.39	186.90	1,225.20
3616	482372017 68-4277-FC	24205	HORTON CT	<b>502.55</b>	50.26	99.50	652.30
3617	482372028 68-4277-FC	24178	DELGADO CT	<b>776.41</b>	77.64	153.73	1,007.78
3618	482372031 68-4277-FC	24226	DELGADO CT	<b>584.93</b>	58.49	115.82	759.24
3619	482372040 68-4277-FC	24161	DELGADO CT	<b>584.93</b>	58.49	115.82	759.24
3620	482372044 68-4277-FC	24146	VIA VARGAS DR	<b>776.41</b>	77.64	153.73	1,007.78

Attachment: Tax Roll City Submission - MORENO VALLEY - 05-22-20209 PDF PRINT [Revision 1] (4024 :

3621	482372047	68-4277-FC	24184	VIA VARGAS DR	<b>355.54</b>	35.55	70.40	461.48
3622	482372050	68-4277-FC	24220	VIA VARGAS DR	<b>303.80</b>	30.38	60.15	394.32
3623	482372051	68-4277-FC	24236	VIA VARGAS DR	<b>607.19</b>	60.72	120.22	788.12
3624	482372052	68-4277-FC	24240	VIA VARGAS DR	<b>543.15</b>	54.32	107.54	705.00
3625	482373001	68-4277-FC	24119	VIA VARGAS DR	<b>596.39</b>	59.64	118.09	774.10
3626	482373008	68-4277-FC	24203	VIA VARGAS DR	<b>776.41</b>	77.64	153.73	1,007.78
3627	482381008	68-4277-FC	14836	BLUEBERRY RD	<b>567.57</b>	56.76	112.38	736.70
3628	482382008	68-4277-FC	24341	BLUEGRASS CT	<b>564.16</b>	56.42	111.70	732.28
3629	482383003	68-4277-FC	14767	PERHAM DR	<b>353.22</b>	35.32	69.94	458.48
3630	482383004	68-4277-FC	24235	DELPHINIUM AVE	<b>584.93</b>	58.49	115.82	759.24
3631	482384001	68-4277-FC	14856	CLIFFROSE CT	<b>326.12</b>	32.61	64.57	423.30
3632	482384014	68-4277-FC	24364	BLUEGRASS CT	<b>584.93</b>	58.49	115.82	759.24
3633	482384019	68-4277-FC	24302	BLUEGRASS CT	<b>606.28</b>	60.63	120.04	786.94
3634	482384033	68-4277-FC	24421	DELPHINIUM AVE	<b>503.14</b>	50.31	99.62	653.08
3635	482384034	68-4277-FC	24431	DELPHINIUM AVE	<b>584.93</b>	58.49	115.82	759.24
3636	482391001	68-4277-FC	13641	PECAN PL	<b>942.66</b>	94.27	186.65	1,223.56
3637	482391002	68-4277-FC	13631	PECAN PL	<b>776.41</b>	77.64	153.73	1,007.78
3638	482391005	68-4277-FC	13601	PECAN PL	<b>445.58</b>	44.56	88.22	578.36
3639	482392001	68-4277-FC	13637	MORENO WAY	<b>761.50</b>	76.15	150.78	988.42
3640	482392006	68-4277-FC	13577	MORENO WAY	<b>943.38</b>	94.34	186.79	1,224.50
3641	482393001	68-4277-FC	24854	BOWER ST	<b>776.41</b>	77.64	153.73	1,007.78
3642	482393004	68-4277-FC	24900	BOWER ST	<b>565.34</b>	56.53	111.94	733.80
3643	482393007	68-4277-FC	24940	BOWER ST	<b>252.23</b>	25.22	49.94	327.38
3644	482394007	68-4277-FC	24941	BOWER ST	<b>483.14</b>	48.31	95.66	627.12
3645	482394010	68-4277-FC	24928	BAYLEAF ST	<b>546.91</b>	54.69	108.29	709.88
3646	482395006	68-4277-FC	24923	BAYLEAF ST	<b>582.54</b>	58.25	115.34	756.14
3647	482412003	68-4277-FC	24560	MORNING GLORY ST	<b>436.55</b>	43.66	86.44	566.64
3648	482412010	68-4277-FC	24591	FERNDELL ST	<b>400.20</b>	40.02	79.24	519.46
3649	482412015	68-4277-FC	14920	SILVERTREE RD	<b>596.39</b>	59.64	118.09	774.10
3650	482413002	68-4277-FC	24652	FERNDELL ST	<b>351.86</b>	35.19	69.67	456.70
3651	482413003	68-4277-FC	24676	FERNDELL ST	<b>596.39</b>	59.64	118.09	774.10
3652	482413004	68-4277-FC	24692	FERNDELL ST	<b>168.24</b>	16.82	33.31	218.38
3653	482413008	68-4277-FC	24744	FERNDELL ST	<b>563.19</b>	56.32	111.51	731.02
3654	482413011	68-4277-FC	24711	FERNDELL ST	<b>222.94</b>	22.29	44.14	289.38
3655	482413023	68-4277-FC	24745	MORNING GLORY ST	<b>599.67</b>	59.97	118.73	778.36
3656	482414003	68-4277-FC	24593	MORNING GLORY ST	<b>596.39</b>	59.64	118.09	774.10
3657	482414006	68-4277-FC	24547	MORNING GLORY ST	<b>596.39</b>	59.64	118.09	774.10

Attachment: Tax Roll City Submission - MORENO VALLEY - 05-22-20209 PDF PRINT [Revision 1] (4024 :

3658	482421007	68-4277-FC	14755	SILVERTREE RD	<b>596.39</b>	59.64	118.09	774.10
3659	482421008	68-4277-FC	14767	SILVERTREE RD	<b>553.76</b>	55.38	109.64	718.78
3660	482421011	68-4277-FC	14801	SILVERTREE RD	<b>547.36</b>	54.74	108.38	710.46
3661	482422007	68-4277-FC	14878	SILVERTREE RD	<b>411.43</b>	41.14	81.46	534.04
3662	482422009	68-4277-FC	14850	SILVERTREE RD	<b>254.30</b>	25.43	50.35	330.08
3663	482422012	68-4277-FC	14809	CLOVERFIELD RD	<b>584.93</b>	58.49	115.82	759.24
3664	482422013	68-4277-FC	14825	CLOVERFIELD RD	<b>430.12</b>	43.01	85.16	558.30
3665	482422016	68-4277-FC	14875	CLOVERFIELD RD	<b>200.59</b>	20.06	39.72	260.36
3666	482423001	68-4277-FC	14900	CLOVERFIELD RD	<b>268.14</b>	26.81	53.09	348.04
3667	482423008	68-4277-FC	14786	CLOVERFIELD RD	<b>526.91</b>	52.69	104.33	683.92
3668	482423022	68-4277-FC	14841	WINTERGREEN ST	<b>761.50</b>	76.15	150.78	988.42
3669	482423031	68-4277-FC	14927	WINTERGREEN ST	<b>482.05</b>	48.21	95.45	625.70
3670	482424012	68-4277-FC	24654	BAMBOO CT	<b>584.93</b>	58.49	115.82	759.24
3671	482424014	68-4277-FC	24680	BAMBOO CT	<b>441.26</b>	44.13	87.37	572.76
3672	482424018	68-4277-FC	24730	BAMBOO CT	<b>588.01</b>	58.80	116.43	763.24
3673	482424020	68-4277-FC	24731	BAMBOO CT	<b>555.95</b>	55.60	110.08	721.62
3674	482441004	68-4277-FC	24319	MOUNT RUSSELL DR	<b>596.39</b>	59.64	118.09	774.10
3675	482441021	68-4277-FC	24261	MOUNT RUSSELL DR	<b>584.93</b>	58.49	115.82	759.24
3676	482441025	68-4277-FC	14106	FENNER CT	<b>545.66</b>	54.57	108.04	708.26
3677	482442006	68-4277-FC	14076	BRANDT DR	<b>813.93</b>	81.39	161.16	1,056.48
3678	482442007	68-4277-FC	14088	BRANDT DR	<b>584.93</b>	58.49	115.82	759.24
3679	482443008	68-4277-FC	14171	BRANDT DR	<b>250.00</b>	25.00	49.50	324.50
3680	482443018	68-4277-FC	14186	PERHAM CT	<b>256.25</b>	25.63	50.74	332.60
3681	482443029	68-4277-FC	24261	DIMITRA DR	<b>548.02</b>	54.80	108.51	711.32
3682	482451004	68-4277-FC	24677	BRODIAEA AVE	<b>606.28</b>	60.63	120.04	786.94
3683	482451017	68-4277-FC	14377	VICTOR DR	<b>596.39</b>	59.64	118.09	774.10
3684	482451035	68-4277-FC	14318	SAYAN PL	<b>576.19</b>	57.62	114.09	747.88
3685	482451038	68-4277-FC	14276	SAYAN PL	<b>222.25</b>	22.23	44.01	288.48
3686	482451039	68-4277-FC	14275	SAYAN PL	<b>596.39</b>	59.64	118.09	774.10
3687	482451042	68-4277-FC	14319	SAYAN PL	<b>237.93</b>	23.79	47.11	308.82
3688	482451045	68-4277-FC	14300	HOMESTEAD DR	<b>584.93</b>	58.49	115.82	759.24
3689	482451050	68-4277-FC	24547	BRODIAEA AVE	<b>573.69</b>	57.37	113.59	744.64
3690	482452037	68-4277-FC	24692	SLOAN CT	<b>391.23</b>	39.12	77.46	507.82
3691	482452039	68-4277-FC	24664	SLOAN CT	<b>596.39</b>	59.64	118.09	774.10
3692	482452041	68-4277-FC	14322	VICTOR DR	<b>606.28</b>	60.63	120.04	786.94
3693	482452046	68-4277-FC	14278	VICTOR DR	<b>256.76</b>	25.68	50.84	333.26
3694	482452048	68-4277-FC	14260	VICTOR DR	<b>440.04</b>	44.00	87.13	571.16

Attachment: Tax Roll City Submission - MORENO VALLEY - 05-22-20209 PDF PRINT [Revision 1] (4024 :

3695	482453001	68-4277-FC	14255	HOMESTEAD DR	<b>273.30</b>	27.33	54.11	354.74
3696	482453008	68-4277-FC	14315	HOMESTEAD DR	<b>575.89</b>	57.59	114.03	747.50
3697	482461010	68-4277-FC	14195	HOMESTEAD DR	<b>801.06</b>	80.11	158.61	1,039.78
3698	482461017	68-4277-FC	14178	HOMESTEAD DR	<b>584.93</b>	58.49	115.82	759.24
3699	482461020	68-4277-FC	14228	HOMESTEAD DR	<b>306.20</b>	30.62	60.63	397.44
3700	482461028	68-4277-FC	14149	LINNETT DR	<b>832.39</b>	83.24	164.81	1,080.44
3701	482462006	68-4277-FC	14174	LINNETT DR	<b>584.93</b>	58.49	115.82	759.24
3702	482462008	68-4277-FC	14144	LINNETT DR	<b>441.70</b>	44.17	87.46	573.32
3703	482462014	68-4277-FC	14171	GALVIN CT	<b>527.23</b>	52.72	104.39	684.34
3704	482462015	68-4277-FC	14151	GALVIN CT	<b>502.27</b>	50.23	99.45	651.94
3705	482462019	68-4277-FC	14170	GALVIN CT	<b>776.41</b>	77.64	153.73	1,007.78
3706	482462022	68-4277-FC	14222	GALVIN CT	<b>584.93</b>	58.49	115.82	759.24
3707	482462027	68-4277-FC	14195	KINGSWAY CT	<b>367.70</b>	36.77	72.80	477.26
3708	482462031	68-4277-FC	14138	KINGSWAY CT	<b>596.39</b>	59.64	118.09	774.10
3709	482462037	68-4277-FC	14244	KINGSWAY CT	<b>284.00</b>	28.40	56.23	368.62
3710	482462038	68-4277-FC	24747	JENKINS DR	<b>566.49</b>	56.65	112.17	735.30
3711	482462042	68-4277-FC	24697	JENKINS DR	<b>762.55</b>	76.26	150.98	989.78
3712	482471003	68-4277-FC	24558	SENECA CIR	<b>651.14</b>	65.11	128.93	845.18
3713	482471007	68-4277-FC	24510	SENECA CIR	<b>333.19</b>	33.32	65.97	432.48
3714	482471021	68-4277-FC	24512	TUSCARORA CIR	<b>596.39</b>	59.64	118.09	774.10
3715	482472013	68-4277-FC	14473	VICTOR DR	<b>817.35</b>	81.74	161.84	1,060.92
3716	482472019	68-4277-FC	14417	VICTOR DR	<b>455.68</b>	45.57	90.22	591.46
3717	482473001	68-4277-FC	24666	CONLEY CT	<b>776.41</b>	77.64	153.73	1,007.78
3718	482473002	68-4277-FC	24680	CONLEY CT	<b>324.02</b>	32.40	64.16	420.58
3719	482473007	68-4277-FC	24750	CONLEY CT	<b>338.52</b>	33.85	67.03	439.40
3720	482473011	68-4277-FC	24693	CONLEY CT	<b>828.74</b>	82.87	164.09	1,075.70
3721	482481001	68-4277-FC	14121	TRAVERS DR	<b>762.55</b>	76.26	150.98	989.78
3722	482481002	68-4277-FC	14109	TRAVERS DR	<b>262.70</b>	26.27	52.01	340.98
3723	482481003	68-4277-FC	14097	TRAVERS DR	<b>596.39</b>	59.64	118.09	774.10
3724	482481004	68-4277-FC	14083	TRAVERS DR	<b>584.93</b>	58.49	115.82	759.24
3725	482481013	68-4277-FC	14079	ANN MARIE CT	<b>596.39</b>	59.64	118.09	774.10
3726	482481015	68-4277-FC	14094	ANN MARIE CT	<b>369.63</b>	36.96	73.19	479.78
3727	482481016	68-4277-FC	14106	ANN MARIE CT	<b>584.93</b>	58.49	115.82	759.24
3728	482482009	68-4277-FC	24181	MOUNT RUSSELL DR	<b>550.07</b>	55.01	108.91	713.98
3729	482491001	68-4277-FC	14245	TRAVERS DR	<b>457.62</b>	45.76	90.61	593.98
3730	482491004	68-4277-FC	14203	TRAVERS DR	<b>251.76</b>	25.18	49.85	326.78
3731	482491007	68-4277-FC	14161	TRAVERS DR	<b>326.59</b>	32.66	64.66	423.90

Attachment: Tax Roll City Submission - MORENO VALLEY - 05-22-20209 PDF PRINT [Revision 1] (4024 :

3732	482492005	68-4277-FC	14188	TRAVERS DR	<b>776.41</b>	77.64	153.73	1,007.78
3733	482492013	68-4277-FC	24121	DIMITRA DR	<b>462.97</b>	46.30	91.67	600.94
3734	482492039	68-4277-FC	14217	TOBY CT	<b>340.04</b>	34.00	67.33	441.36
3735	482492049	68-4277-FC	14218	TOBY CT	<b>586.23</b>	58.62	116.07	760.92
3736	482492050	68-4277-FC	14232	TOBY CT	<b>584.93</b>	58.49	115.82	759.24
3737	482500002	68-4277-FC	24480	BRODIAEA AVE	<b>427.40</b>	42.74	84.63	554.76
3738	482500009	68-4277-FC	24443	JONNA LN	<b>554.97</b>	55.50	109.88	720.34
3739	482500010	68-4277-FC	24465	JONNA LN	<b>784.70</b>	78.47	155.37	1,018.54
3740	482501021	68-4277-FC	14141	STONEHURST DR	<b>394.41</b>	39.44	78.09	511.94
3741	482511008	68-4277-FC	14720	JOSHUA TREE AVE	<b>335.03</b>	33.50	66.34	434.86
3742	482511010	68-4277-FC	14744	JOSHUA TREE AVE	<b>596.39</b>	59.64	118.09	774.10
3743	482512006	68-4277-FC	24165	LOVE CT	<b>552.97</b>	55.30	109.49	717.76
3744	482531002	68-4277-FC	24269	BAY AVE	<b>379.99</b>	38.00	75.24	493.22
3745	482531009	68-4277-FC	24298	MILLSAP DR	<b>375.15</b>	37.52	74.28	486.94
3746	482533020	68-4277-FC	24333	MILLSAP DR	<b>584.93</b>	58.49	115.82	759.24
3747	482533022	68-4277-FC	24371	MILLSAP DR	<b>584.93</b>	58.49	115.82	759.24
3748	482533024	68-4277-FC	24262	DABNEY DR	<b>560.98</b>	56.10	111.07	728.14
3749	482534008	68-4277-FC	13855	CALADA DR	<b>584.93</b>	58.49	115.82	759.24
3750	482534010	68-4277-FC	13835	CALADA DR	<b>290.76</b>	29.08	57.57	377.40
3751	482536009	68-4277-FC	24290	VIA VARGAS DR	<b>761.50</b>	76.15	150.78	988.42
3752	482536010	68-4277-FC	24291	BAIRNDALE DR	<b>284.51</b>	28.45	56.33	369.28
3753	482536013	68-4277-FC	24335	BAIRNDALE DR	<b>584.93</b>	58.49	115.82	759.24
3754	482536018	68-4277-FC	24360	BAIRNDALE DR	<b>543.02</b>	54.30	107.52	704.84
3755	482551006	68-4277-FC	13431	HAREWOOD DR	<b>584.93</b>	58.49	115.82	759.24
3756	482551011	68-4277-FC	13481	HAREWOOD DR	<b>246.76</b>	24.68	48.86	320.28
3757	482551013	68-4277-FC	24015	AMBERLEY DR	<b>584.21</b>	58.42	115.67	758.30
3758	482551017	68-4277-FC	24069	AMBERLEY DR	<b>528.40</b>	52.84	104.62	685.86
3759	482552011	68-4277-FC	24091	ROTHBURY DR	<b>225.04</b>	22.50	44.56	292.10
3760	482552014	68-4277-FC	24116	AMBERLEY DR	<b>436.55</b>	43.66	86.44	566.64
3761	482552015	68-4277-FC	24122	AMBERLEY DR	<b>584.93</b>	58.49	115.82	759.24
3762	482552029	68-4277-FC	24193	ROTHBURY DR	<b>596.39</b>	59.64	118.09	774.10
3763	482553002	68-4277-FC	24094	ROTHBURY DR	<b>246.76</b>	24.68	48.86	320.28
3764	482553015	68-4277-FC	24124	ROTHBURY DR	<b>310.67</b>	31.07	61.51	403.24
3765	482553017	68-4277-FC	24136	ROTHBURY DR	<b>584.93</b>	58.49	115.82	759.24
3766	482553018	68-4277-FC	24144	ROTHBURY DR	<b>248.50</b>	24.85	49.20	322.54
3767	482553028	68-4277-FC	24212	ROTHBURY DR	<b>586.23</b>	58.62	116.07	760.92
3768	482553034	68-4277-FC	24145	FAWN ST	<b>584.93</b>	58.49	115.82	759.24

Attachment: Tax Roll City Submission - MORENO VALLEY - 05-22-20209 PDF PRINT [Revision 1] (4024 :



3769	482553037	68-4277-FC	24165	FAWN ST	<b>596.39</b>	59.64	118.09	774.10
3770	482553040	68-4277-FC	24189	FAWN ST	<b>596.39</b>	59.64	118.09	774.10
3771	482553041	68-4277-FC	24195	FAWN ST	<b>762.55</b>	76.26	150.98	989.78
3772	482553042	68-4277-FC	24199	FAWN ST	<b>584.93</b>	58.49	115.82	759.24
3773	482553044	68-4277-FC	24213	FAWN ST	<b>584.93</b>	58.49	115.82	759.24
3774	482554007	68-4277-FC	24145	AMBERLEY DR	<b>554.80</b>	55.48	109.85	720.12
3775	482554009	68-4277-FC	24157	AMBERLEY DR	<b>596.39</b>	59.64	118.09	774.10
3776	482554012	68-4277-FC	24179	AMBERLEY DR	<b>584.93</b>	58.49	115.82	759.24
3777	482554019	68-4277-FC	13480	CAVANDISH LN	<b>385.84</b>	38.58	76.40	500.82
3778	482561006	68-4277-FC	24225	LINNEA CT	<b>843.99</b>	84.40	167.11	1,095.50
3779	482561009	68-4277-FC	24228	LINNEA CT	<b>532.24</b>	53.22	105.38	690.84
3780	482561019	68-4277-FC	24215	CRAIG DR	<b>575.62</b>	57.56	113.97	747.14
3781	482561022	68-4277-FC	24244	CRAIG DR	<b>596.39</b>	59.64	118.09	774.10
3782	482561023	68-4277-FC	24230	CRAIG DR	<b>761.50</b>	76.15	150.78	988.42
3783	482562002	68-4277-FC	14419	ETERNAL DR	<b>584.93</b>	58.49	115.82	759.24
3784	482562003	68-4277-FC	14435	ETERNAL DR	<b>596.39</b>	59.64	118.09	774.10
3785	482562005	68-4277-FC	14459	ETERNAL DR	<b>596.39</b>	59.64	118.09	774.10
3786	482562007	68-4277-FC	14487	ETERNAL DR	<b>297.98</b>	29.80	59.00	386.78
3787	482562010	68-4277-FC	14430	UNITY CT	<b>606.28</b>	60.63	120.04	786.94
3788	482571006	68-4277-FC	24275	DRACAEA AVE	<b>383.13</b>	38.31	75.86	497.30
3789	482571016	68-4277-FC	24183	DRACAEA AVE	<b>584.93</b>	58.49	115.82	759.24
3790	482571017	68-4277-FC	24173	DRACAEA AVE	<b>540.73</b>	54.07	107.06	701.86
3791	482571036	68-4277-FC	13285	CAVANDISH LN	<b>197.93</b>	19.79	39.19	256.90
3792	482571039	68-4277-FC	13290	CAVANDISH LN	<b>230.56</b>	23.06	45.65	299.26
3793	482571042	68-4277-FC	13308	CAVANDISH LN	<b>584.93</b>	58.49	115.82	759.24
3794	482571045	68-4277-FC	13326	CAVANDISH LN	<b>246.76</b>	24.68	48.86	320.28
3795	482572003	68-4277-FC	13369	CAVANDISH LN	<b>668.02</b>	66.80	132.27	867.08
3796	482572010	68-4277-FC	24261	RADWELL DR	<b>596.39</b>	59.64	118.09	774.10
3797	482572026	68-4277-FC	13328	HELMSDALE ST	<b>567.19</b>	56.72	112.30	736.20
3798	482572029	68-4277-FC	13350	HELMSDALE ST	<b>596.39</b>	59.64	118.09	774.10
3799	482572032	68-4277-FC	13365	HOLBECK CT	<b>584.93</b>	58.49	115.82	759.24
3800	482572034	68-4277-FC	13353	HOLBECK CT	<b>307.94</b>	30.79	60.97	399.70
3801	482582005	68-4277-FC	24824	CHIPPENDALE ST	<b>657.57</b>	65.76	130.20	853.52
3802	482582008	68-4277-FC	24868	CHIPPENDALE ST	<b>724.87</b>	72.49	143.52	940.88
3803	482582013	68-4277-FC	24813	CHIPPENDALE ST	<b>393.40</b>	39.34	77.89	510.62
3804	482582015	68-4277-FC	24785	CHIPPENDALE ST	<b>584.93</b>	58.49	115.82	759.24
3805	482582021	68-4277-FC	24816	CAPE COD ST	<b>584.93</b>	58.49	115.82	759.24

Attachment: Tax Roll City Submission - MORENO VALLEY - 05-22-20209 PDF PRINT [Revision 1] (4024 :



3806	482582029	68-4277-FC	24805	CAPE COD ST	<b>188.92</b>	18.89	37.41	245.22
3807	482582030	68-4277-FC	24791	CAPE COD ST	<b>596.39</b>	59.64	118.09	774.10
3808	482582033	68-4277-FC	24885	CACTUS AVE	<b>428.77</b>	42.88	84.90	556.54
3809	482591013	68-4277-FC	24794	LORNA DR	<b>343.22</b>	34.32	67.96	445.50
3810	482592001	68-4277-FC	24881	NOGAL ST	<b>275.36</b>	27.54	54.52	357.42
3811	482592017	68-4277-FC	24883	LORNA DR	<b>364.45</b>	36.45	72.16	473.06
3812	482592019	68-4277-FC	24911	LORNA DR	<b>584.93</b>	58.49	115.82	759.24
3813	482593004	68-4277-FC	24850	NOGAL ST	<b>448.64</b>	44.86	88.83	582.32
3814	482593007	68-4277-FC	24832	NOGAL ST	<b>234.03</b>	23.40	46.34	303.76
3815	482593011	68-4277-FC	24795	LORNA DR	<b>584.93</b>	58.49	115.82	759.24
3816	482593015	68-4277-FC	24845	LORNA DR	<b>584.93</b>	58.49	115.82	759.24
3817	482594003	68-4277-FC	24847	NOGAL ST	<b>301.15</b>	30.12	59.63	390.88
3818	482600007	68-4277-FC	24111	AYLESBURY DR	<b>554.18</b>	55.42	109.73	719.32
3819	482600019	68-4277-FC	24118	FAWN ST	<b>358.46</b>	35.85	70.98	465.28
3820	482600023	68-4277-FC	24088	FAWN ST	<b>251.76</b>	25.18	49.85	326.78
3821	482600040	68-4277-FC	13313	LUTON CT	<b>622.05</b>	62.21	123.17	807.42
3822	482600047	68-4277-FC	13314	LUTON CT	<b>393.45</b>	39.35	77.90	510.70
3823	482600055	68-4277-FC	24141	DRACAEA AVE	<b>606.28</b>	60.63	120.04	786.94
3824	482600057	68-4277-FC	24115	DRACAEA AVE	<b>427.17</b>	42.72	84.58	554.46
3825	482611007	68-4277-FC	24827	BRODIAEA AVE	<b>617.77</b>	61.78	122.32	801.86
3826	482611021	68-4277-FC	14331	PHILO ST	<b>343.22</b>	34.32	67.96	445.50
3827	482612002	68-4277-FC	24811	HEIL DR	<b>526.91</b>	52.69	104.33	683.92
3828	482612003	68-4277-FC	24823	HEIL DR	<b>596.39</b>	59.64	118.09	774.10
3829	482612005	68-4277-FC	24845	HEIL DR	<b>561.70</b>	56.17	111.22	729.08
3830	482612017	68-4277-FC	24946	OTIS DR	<b>776.41</b>	77.64	153.73	1,007.78
3831	482612019	68-4277-FC	24959	HEIL DR	<b>584.93</b>	58.49	115.82	759.24
3832	482612023	68-4277-FC	24889	HEIL DR	<b>584.93</b>	58.49	115.82	759.24
3833	482613008	68-4277-FC	24915	OTIS DR	<b>584.93</b>	58.49	115.82	759.24
3834	482614001	68-4277-FC	24999	BRODIAEA AVE	<b>596.39</b>	59.64	118.09	774.10
3835	482614012	68-4277-FC	24916	HEIL DR	<b>836.07</b>	83.61	165.54	1,085.22
3836	482614014	68-4277-FC	24944	HEIL DR	<b>832.39</b>	83.24	164.81	1,080.44
3837	482622012	68-4277-FC	24717	DODGE WAY	<b>516.91</b>	51.69	102.35	670.94
3838	482622030	68-4277-FC	24695	MARS CT	<b>342.34</b>	34.23	67.78	444.36
3839	482623029	68-4277-FC	14573	VICTOR DR	<b>584.93</b>	58.49	115.82	759.24
3840	482623034	68-4277-FC	24611	CACTUS AVE	<b>554.80</b>	55.48	109.85	720.12
3841	482631012	68-4277-FC	13907	PHEASANT KNOLL LN	<b>596.39</b>	59.64	118.09	774.10
3842	482631031	68-4277-FC	13986	COVEY QUAIL LN	<b>584.93</b>	58.49	115.82	759.24

Attachment: Tax Roll City Submission - MORENO VALLEY - 05-22-20209 PDF PRINT [Revision 1] (4024 :

3843	482631032	68-4277-FC	13972	COVEY QUAIL LN	<b>584.93</b>	58.49	115.82	759.24
3844	482632032	68-4277-FC	24676	WILLET LN	<b>348.15</b>	34.82	68.93	451.90
3845	482633025	68-4277-FC	13917	ROBIN NEST CT	<b>584.93</b>	58.49	115.82	759.24
3846	482633041	68-4277-FC	13932	ROBIN NEST CT	<b>390.20</b>	39.02	77.26	506.48
3847	482633042	68-4277-FC	13946	ROBIN NEST CT	<b>596.39</b>	59.64	118.09	774.10
3848	482633044	68-4277-FC	24702	CAROLYN AVE	<b>584.93</b>	58.49	115.82	759.24
3849	482641008	68-4277-FC	13551	VELLANTO WAY	<b>246.76</b>	24.68	48.86	320.28
3850	482641011	68-4277-FC	13569	VELLANTO WAY	<b>246.76</b>	24.68	48.86	320.28
3851	482641012	68-4277-FC	13575	VELLANTO WAY	<b>584.93</b>	58.49	115.82	759.24
3852	482641015	68-4277-FC	13593	VELLANTO WAY	<b>306.15</b>	30.62	60.62	397.38
3853	482642004	68-4277-FC	24675	MANTEE PL	<b>596.39</b>	59.64	118.09	774.10
3854	482642005	68-4277-FC	24661	MANTEE PL	<b>398.18</b>	39.82	78.84	516.84
3855	482642009	68-4277-FC	24607	MANTEE PL	<b>596.39</b>	59.64	118.09	774.10
3856	482642022	68-4277-FC	24676	MANTEE PL	<b>332.83</b>	33.28	65.90	432.00
3857	482642024	68-4277-FC	24706	MANTEE PL	<b>229.00</b>	22.90	45.34	297.24
3858	482642035	68-4277-FC	13568	VELLANTO WAY	<b>707.61</b>	70.76	140.11	918.48
3859	482643009	68-4277-FC	13512	SEARSON DR	<b>587.89</b>	58.79	116.40	763.08
3860	482652011	68-4277-FC	24668	BAY AVE	<b>584.93</b>	58.49	115.82	759.24
3861	482652022	68-4277-FC	24617	ORMISTA DR	<b>709.72</b>	70.97	140.52	921.22
3862	482652025	68-4277-FC	24575	ORMISTA DR	<b>483.19</b>	48.32	95.67	627.18
3863	482652026	68-4277-FC	24561	ORMISTA DR	<b>581.84</b>	58.18	115.20	755.22
3864	482652028	68-4277-FC	24535	ORMISTA DR	<b>497.22</b>	49.72	98.45	645.38
3865	482653003	68-4277-FC	24562	ORMISTA DR	<b>584.93</b>	58.49	115.82	759.24
3866	482653005	68-4277-FC	24590	ORMISTA DR	<b>584.93</b>	58.49	115.82	759.24
3867	482653012	68-4277-FC	24688	ORMISTA DR	<b>703.60</b>	70.36	139.31	913.26
3868	482653018	68-4277-FC	24673	QUALTON CT	<b>596.39</b>	59.64	118.09	774.10
3869	482653022	68-4277-FC	24617	QUALTON CT	<b>596.39</b>	59.64	118.09	774.10
3870	482653025	68-4277-FC	24575	QUALTON CT	<b>584.93</b>	58.49	115.82	759.24
3871	482653031	68-4277-FC	24604	QUALTON CT	<b>596.39</b>	59.64	118.09	774.10
3872	482653035	68-4277-FC	24660	QUALTON CT	<b>495.34</b>	49.53	98.08	642.94
3873	482653039	68-4277-FC	24716	QUALTON CT	<b>606.28</b>	60.63	120.04	786.94
3874	482654010	68-4277-FC	13632	SEARSON DR	<b>596.39</b>	59.64	118.09	774.10
3875	482661003	68-4277-FC	14778	BRIANA ST	<b>454.71</b>	45.47	90.03	590.20
3876	482661008	68-4277-FC	14822	BRIANA ST	<b>1,427.59</b>	142.76	282.66	1,853.00
3877	482661014	68-4277-FC	14876	BRIANA ST	<b>377.54</b>	37.75	74.75	490.04
3878	482662001	68-4277-FC	24099	DELPHINIUM AVE	<b>550.55</b>	55.06	109.01	714.60
3879	482662007	68-4277-FC	24153	DELPHINIUM AVE	<b>584.93</b>	58.49	115.82	759.24

Attachment: Tax Roll City Submission - MORENO VALLEY - 05-22-20209 PDF PRINT [Revision 1] (4024 :

3880	482662010	68-4277-FC	14915	KENNEBEC CT	<b>736.11</b>	73.61	145.75	955.46
3881	482662014	68-4277-FC	14875	KENNEBEC CT	<b>584.93</b>	58.49	115.82	759.24
3882	482662016	68-4277-FC	14845	KENNEBEC CT	<b>262.88</b>	26.29	52.05	341.22
3883	482662022	68-4277-FC	14785	KENNEBEC CT	<b>430.12</b>	43.01	85.16	558.30
3884	482662025	68-4277-FC	14780	KENNEBEC CT	<b>206.27</b>	20.63	40.84	267.74
3885	482662029	68-4277-FC	14820	KENNEBEC CT	<b>596.39</b>	59.64	118.09	774.10
3886	482662032	68-4277-FC	14850	KENNEBEC CT	<b>577.61</b>	57.76	114.37	749.74
3887	482662042	68-4277-FC	14785	BRIANA ST	<b>884.31</b>	88.43	175.09	1,147.82
3888	482663001	68-4277-FC	24235	KISMET CIR	<b>521.65</b>	52.17	103.29	677.10
3889	482663008	68-4277-FC	24224	DRESSIN DR	<b>577.03</b>	57.70	114.25	748.98
3890	482663009	68-4277-FC	24230	DRESSIN DR	<b>584.93</b>	58.49	115.82	759.24
3891	482672001	68-4277-FC	14900	PERHAM DR	<b>308.32</b>	30.83	61.05	400.20
3892	482672009	68-4277-FC	24351	SUN VALLEY RD	<b>696.54</b>	69.65	137.91	904.10
3893	482672013	68-4277-FC	24309	SUN VALLEY RD	<b>731.33</b>	73.13	144.80	949.26
3894	482673008	68-4277-FC	24143	SUN VALLEY RD	<b>543.02</b>	54.30	107.52	704.84
3895	482674003	68-4277-FC	24168	SUN VALLEY RD	<b>584.93</b>	58.49	115.82	759.24
3896	482674013	68-4277-FC	24256	SUN VALLEY RD	<b>260.26</b>	26.03	51.53	337.82
3897	482674017	68-4277-FC	14949	BRIANA ST	<b>211.61</b>	21.16	41.90	274.66
3898	482674019	68-4277-FC	14925	BRIANA ST	<b>654.07</b>	65.41	129.51	848.98
3899	482674020	68-4277-FC	14915	BRIANA ST	<b>584.93</b>	58.49	115.82	759.24
3900	482674027	68-4277-FC	24209	DRESSIN DR	<b>587.25</b>	58.73	116.28	762.24
3901	482674028	68-4277-FC	24197	DRESSIN DR	<b>596.39</b>	59.64	118.09	774.10
3902	482681006	68-4277-FC	14852	SPINNAKER LN	<b>584.93</b>	58.49	115.82	759.24
3903	482681010	68-4277-FC	14816	SPINNAKER LN	<b>565.51</b>	56.55	111.97	734.02
3904	482681012	68-4277-FC	14800	SPINNAKER LN	<b>596.39</b>	59.64	118.09	774.10
3905	482682010	68-4277-FC	14789	SPINNAKER LN	<b>590.42</b>	59.04	116.90	766.36
3906	482682011	68-4277-FC	14797	SPINNAKER LN	<b>213.75</b>	21.38	42.32	277.44
3907	482682017	68-4277-FC	14845	SPINNAKER LN	<b>596.39</b>	59.64	118.09	774.10
3908	482682019	68-4277-FC	14875	SPINNAKER LN	<b>596.39</b>	59.64	118.09	774.10
3909	482682025	68-4277-FC	14929	SPINNAKER LN	<b>596.39</b>	59.64	118.09	774.10
3910	482682053	68-4277-FC	14799	LAVENDER LN	<b>584.93</b>	58.49	115.82	759.24
3911	482682056	68-4277-FC	14829	LAVENDER LN	<b>596.39</b>	59.64	118.09	774.10
3912	482682061	68-4277-FC	14879	LAVENDER LN	<b>584.93</b>	58.49	115.82	759.24
3913	482682072	68-4277-FC	24025	SUN VALLEY RD	<b>244.52</b>	24.45	48.41	317.38
3914	482682080	68-4277-FC	24115	SUN VALLEY RD	<b>561.23</b>	56.12	111.12	728.48
3915	482683003	68-4277-FC	14929	MEADOW BREEZE DR	<b>592.41</b>	59.24	117.30	768.94
3916	482683004	68-4277-FC	14919	MEADOW BREEZE DR	<b>762.55</b>	76.26	150.98	989.78

Attachment: Tax Roll City Submission - MORENO VALLEY - 05-22-20209 PDF PRINT [Revision 1] (4024 :

3917	482683009	68-4277-FC	14855	MEADOW BREEZE DR	<b>942.66</b>	94.27	186.65	1,223.56
3918	482683011	68-4277-FC	14870	LAVENDER LN	<b>418.98</b>	41.90	82.96	543.84
3919	482683014	68-4277-FC	14900	LAVENDER LN	<b>585.69</b>	58.57	115.97	760.22
3920	482683016	68-4277-FC	14920	LAVENDER LN	<b>761.50</b>	76.15	150.78	988.42
3921	482683017	68-4277-FC	14930	LAVENDER LN	<b>376.78</b>	37.68	74.60	489.06
3922	482690001	68-4277-FC	14605	UNITY CT	<b>584.93</b>	58.49	115.82	759.24
3923	482690003	68-4277-FC	14625	UNITY CT	<b>584.93</b>	58.49	115.82	759.24
3924	482690012	68-4277-FC	14583	CAGNEY CT	<b>584.93</b>	58.49	115.82	759.24
3925	482690016	68-4277-FC	14623	CAGNEY CT	<b>584.93</b>	58.49	115.82	759.24
3926	482690022	68-4277-FC	14665	CAGNEY CT	<b>606.28</b>	60.63	120.04	786.94
3927	482690026	68-4277-FC	14703	UNITY CT	<b>282.28</b>	28.23	55.89	366.40
3928	482690029	68-4277-FC	14682	HAMBY CT	<b>596.39</b>	59.64	118.09	774.10
3929	482690031	68-4277-FC	14693	HAMBY CT	<b>583.97</b>	58.40	115.63	757.98
3930	484030009	68-4277-FC	25791	ALESSANDRO BLVD	<b>584.93</b>	58.49	115.82	759.24
3931	484041001	68-4277-FC	14243	AGAVE ST	<b>910.27</b>	91.03	180.23	1,181.52
3932	484041002	68-4277-FC	14229	AGAVE ST	<b>628.02</b>	62.80	124.35	815.16
3933	484041003	68-4277-FC	14213	AGAVE ST	<b>330.14</b>	33.01	65.37	428.52
3934	484041007	68-4277-FC	14161	AGAVE ST	<b>761.50</b>	76.15	150.78	988.42
3935	484041011	68-4277-FC	14140	AGAVE ST	<b>761.50</b>	76.15	150.78	988.42
3936	484041023	68-4277-FC	14199	APPLE BLOSSOM LN	<b>502.04</b>	50.20	99.40	651.64
3937	484042007	68-4277-FC	14198	APPLEBLOSSOM LN	<b>313.54</b>	31.35	62.08	406.96
3938	484042019	68-4277-FC	14141	WOODPARK DR	<b>445.06</b>	44.51	88.12	577.68
3939	484042021	68-4277-FC	14152	WOODPARK DR	<b>280.20</b>	28.02	55.48	363.70
3940	484042025	68-4277-FC	14200	WOODPARK DR	<b>789.38</b>	78.94	156.30	1,024.62
3941	484042040	68-4277-FC	14136	WILLOUGHBY RD	<b>552.64</b>	55.26	109.42	717.32
3942	484042043	68-4277-FC	14172	WILLOUGHBY RD	<b>411.43</b>	41.14	81.46	534.04
3943	484042044	68-4277-FC	14184	WILLOUGHBY RD	<b>747.53</b>	74.75	148.01	970.28
3944	484051005	68-4277-FC	14197	HIGH NOON CT	<b>949.99</b>	95.00	188.10	1,233.08
3945	484051016	68-4277-FC	14208	HIGH NOON CT	<b>815.39</b>	81.54	161.45	1,058.38
3946	484051020	68-4277-FC	14241	RIO BRAVO RD	<b>994.01</b>	99.40	196.81	1,290.22
3947	484051023	68-4277-FC	14203	RIO BRAVO RD	<b>606.28</b>	60.63	120.04	786.94
3948	484052003	68-4277-FC	14216	RIO BRAVO RD	<b>596.39</b>	59.64	118.09	774.10
3949	484052005	68-4277-FC	14190	RIO BRAVO RD	<b>338.52</b>	33.85	67.03	439.40
3950	484060004	68-4277-FC	25720	BRODIAEA AVE	<b>448.69</b>	44.87	88.84	582.40
3951	484060021	68-4277-FC	14139	CYPRESS SANDS LN	<b>801.09</b>	80.11	158.62	1,039.80
3952	484060052	68-4277-FC	14204	PORT ROYAL PL	<b>458.46</b>	45.85	90.78	595.08
3953	484060057	68-4277-FC	14205	MARTINIQUE DR	<b>157.84</b>	15.78	31.25	204.88

Attachment: Tax Roll City Submission - MORENO VALLEY - 05-22-20209 PDF PRINT [Revision 1] (4024 :

3954	484060064	68-4277-FC	14141	MARTINIQUE DR	<b>596.39</b>	59.64	118.09	774.10
3955	484060072	68-4277-FC	14188	MARTINIQUE DR	<b>584.93</b>	58.49	115.82	759.24
3956	484071002	68-4277-FC	25780	BRODIAEA AVE	<b>583.49</b>	58.35	115.53	757.36
3957	484071009	68-4277-FC	14179	FLAMINGO BAY LN	<b>352.01</b>	35.20	69.70	456.90
3958	484072006	68-4277-FC	25938	BRODIAEA AVE	<b>584.93</b>	58.49	115.82	759.24
3959	484072016	68-4277-FC	25834	BRODIAEA AVE	<b>291.61</b>	29.16	57.74	378.50
3960	484072020	68-4277-FC	14140	FLAMINGO BAY LN	<b>761.50</b>	76.15	150.78	988.42
3961	484072031	68-4277-FC	14209	SAN CRISTOBAL BAY DR	<b>581.04</b>	58.10	115.05	754.18
3962	484072035	68-4277-FC	14175	SAN CRISTOBAL BAY DR	<b>374.51</b>	37.45	74.15	486.10
3963	484072040	68-4277-FC	14131	SAN CRISTOBAL BAY DR	<b>442.96</b>	44.30	87.71	574.96
3964	484072050	68-4277-FC	14210	SAN CRISTOBAL BAY DR	<b>596.39</b>	59.64	118.09	774.10
3965	484072061	68-4277-FC	14139	SAINT TROPEZ CT	<b>540.77</b>	54.08	107.07	701.92
3966	484072065	68-4277-FC	14148	SAINT TROPEZ CT	<b>736.76</b>	73.68	145.88	956.30
3967	484072077	68-4277-FC	14191	MONTEGO BAY DR	<b>789.38</b>	78.94	156.30	1,024.62
3968	484072086	68-4277-FC	14140	MONTEGO BAY DR	<b>543.02</b>	54.30	107.52	704.84
3969	484072087	68-4277-FC	14148	MONTEGO BAY DR	<b>501.00</b>	50.10	99.20	650.30
3970	484072097	68-4277-FC	14209	JAMAICA SANDS LN	<b>470.38</b>	47.04	93.14	610.54
3971	484072103	68-4277-FC	14155	JAMAICA SANDS LN	<b>776.41</b>	77.64	153.73	1,007.78
3972	484081006	68-4277-FC	14296	JANIE CT	<b>584.93</b>	58.49	115.82	759.24
3973	484081010	68-4277-FC	14339	JANIE CT	<b>242.09</b>	24.21	47.93	314.22
3974	484081015	68-4277-FC	14358	HOUSTON DR	<b>596.39</b>	59.64	118.09	774.10
3975	484081016	68-4277-FC	14344	HOUSTON DR	<b>584.93</b>	58.49	115.82	759.24
3976	484081017	68-4277-FC	14328	HOUSTON DR	<b>584.93</b>	58.49	115.82	759.24
3977	484081024	68-4277-FC	25963	BRODIAEA AVE	<b>708.84</b>	70.88	140.35	920.06
3978	484082018	68-4277-FC	25908	FLINT DR	<b>584.93</b>	58.49	115.82	759.24
3979	484082026	68-4277-FC	25817	BRODIAEA AVE	<b>826.93</b>	82.69	163.73	1,073.36
3980	484082027	68-4277-FC	25805	BRODIAEA AVE	<b>668.34</b>	66.83	132.33	867.50
3981	484083001	68-4277-FC	25906	FRESCA DR	<b>559.35</b>	55.94	110.75	726.04
3982	484083004	68-4277-FC	25907	FLINT DR	<b>584.93</b>	58.49	115.82	759.24
3983	484083005	68-4277-FC	25893	FLINT DR	<b>584.93</b>	58.49	115.82	759.24
3984	484091003	68-4277-FC	25545	BRODIAEA AVE	<b>596.39</b>	59.64	118.09	774.10
3985	484091013	68-4277-FC	14298	SANDCASTLE CT	<b>776.41</b>	77.64	153.73	1,007.78
3986	484091021	68-4277-FC	14331	SANDCASTLE CT	<b>590.54</b>	59.05	116.93	766.52
3987	484092003	68-4277-FC	14354	WINDJAMMER DR	<b>493.35</b>	49.34	97.68	640.36
3988	484092021	68-4277-FC	25673	BRODIAEA AVE	<b>526.91</b>	52.69	104.33	683.92
3989	484092023	68-4277-FC	25695	BRODIAEA AVE	<b>652.66</b>	65.27	129.23	847.14
3990	484094004	68-4277-FC	14334	REDWING DR	<b>477.77</b>	47.78	94.60	620.14

3991	484101002 68-4277-FC	25369	BRODIAEA AVE	<b>596.39</b>	59.64	118.09	774.10
3992	484101005 68-4277-FC	25333	BRODIAEA AVE	<b>343.12</b>	34.31	67.94	445.36
3993	484102012 68-4277-FC	25274	VALLEYWOOD CT	<b>596.39</b>	59.64	118.09	774.10
3994	484102020 68-4277-FC	25370	VALLEYWOOD CT	<b>596.39</b>	59.64	118.09	774.10
3995	484103001 68-4277-FC	25369	VALLEYWOOD CT	<b>606.28</b>	60.63	120.04	786.94
3996	484104010 68-4277-FC	14253	WOODPARK DR	<b>220.11</b>	22.01	43.58	285.70
3997	484105006 68-4277-FC	14307	RIO BRAVO RD	<b>596.39</b>	59.64	118.09	774.10
3998	484105007 68-4277-FC	14319	RIO BRAVO RD	<b>606.28</b>	60.63	120.04	786.94
3999	484111001 68-4277-FC	25015	BRODIAEA AVE	<b>372.56</b>	37.26	73.77	483.58
4000	484111016 68-4277-FC	25063	OCOTILLO AVE	<b>584.93</b>	58.49	115.82	759.24
4001	484112002 68-4277-FC	14322	PALMEA DR	<b>596.39</b>	59.64	118.09	774.10
4002	484112015 68-4277-FC	14335	AGAVE ST	<b>204.51</b>	20.45	40.49	265.44
4003	484112018 68-4277-FC	25200	YUCCA DR	<b>584.93</b>	58.49	115.82	759.24
4004	484112019 68-4277-FC	25184	YUCCA DR	<b>284.28</b>	28.43	56.29	369.00
4005	484113009 68-4277-FC	14320	AGAVE ST	<b>584.93</b>	58.49	115.82	759.24
4006	484113016 68-4277-FC	14370	AGAVE ST	<b>575.91</b>	57.59	114.03	747.52
4007	484121007 68-4277-FC	14437	CHOLLA DR	<b>652.66</b>	65.27	129.23	847.14
4008	484121011 68-4277-FC	14397	CHOLLA DR	<b>596.39</b>	59.64	118.09	774.10
4009	484121018 68-4277-FC	14327	CHOLLA DR	<b>596.39</b>	59.64	118.09	774.10
4010	484121028 68-4277-FC	14217	CHOLLA DR	<b>776.41</b>	77.64	153.73	1,007.78
4011	484121031 68-4277-FC	25203	JOSHUA AVE	<b>527.67</b>	52.77	104.48	684.92
4012	484121042 68-4277-FC	25180	JOSHUA AVE	<b>363.28</b>	36.33	71.93	471.54
4013	484122002 68-4277-FC	14216	CHOLLA DR	<b>584.93</b>	58.49	115.82	759.24
4014	484122004 68-4277-FC	14236	CHOLLA DR	<b>294.21</b>	29.42	58.25	381.88
4015	484122009 68-4277-FC	14286	CHOLLA DR	<b>252.23</b>	25.22	49.94	327.38
4016	484122019 68-4277-FC	14446	CHOLLA DR	<b>596.39</b>	59.64	118.09	774.10
4017	484122021 68-4277-FC	14466	CHOLLA DR	<b>596.39</b>	59.64	118.09	774.10
4018	484132012 68-4277-FC	25274	OAKSTONE CT	<b>827.71</b>	82.77	163.89	1,074.36
4019	484135004 68-4277-FC	14398	FARMWOOD DR	<b>827.71</b>	82.77	163.89	1,074.36
4020	484135011 68-4277-FC	14421	RIO BRAVO RD	<b>652.72</b>	65.27	129.24	847.22
4021	484141006 68-4277-FC	25651	CLIFTON CT	<b>548.36</b>	54.84	108.58	711.76
4022	484141015 68-4277-FC	25543	CLIFTON CT	<b>596.39</b>	59.64	118.09	774.10
4023	484141020 68-4277-FC	14379	MURIEL DR	<b>573.84</b>	57.38	113.62	744.84
4024	484142010 68-4277-FC	25604	CLIFTON CT	<b>404.80</b>	40.48	80.15	525.42
4025	484143004 68-4277-FC	25556	JONESTOWN DR	<b>330.54</b>	33.05	65.45	429.04
4026	484143006 68-4277-FC	25580	JONESTOWN DR	<b>584.93</b>	58.49	115.82	759.24
4027	484143009 68-4277-FC	25616	JONESTOWN DR	<b>493.68</b>	49.37	97.75	640.80

Attachment: Tax Roll City Submission - MORENO VALLEY - 05-22-20209 PDF PRINT [Revision 1] (4024 :



4028	484144002 68-4277-FC	25676	JONESTOWN DR	<b>956.74</b>	95.67	189.43	1,241.84
4029	484145005 68-4277-FC	14430	REDWING DR	<b>351.52</b>	35.15	69.60	456.26
4030	484145009 68-4277-FC	14478	REDWING DR	<b>380.22</b>	38.02	75.28	493.52
4031	484151001 68-4277-FC	14376	STUARD DR	<b>327.89</b>	32.79	64.92	425.60
4032	484151005 68-4277-FC	14436	STUARD DR	<b>316.40</b>	31.64	62.65	410.68
4033	484151006 68-4277-FC	14450	STUARD DR	<b>306.18</b>	30.62	60.62	397.42
4034	484151014 68-4277-FC	14455	JANIE CT	<b>596.39</b>	59.64	118.09	774.10
4035	484151023 68-4277-FC	14499	SYLVESTER DR	<b>701.20</b>	70.12	138.84	910.16
4036	484151028 68-4277-FC	14429	SYLVESTER DR	<b>194.36</b>	19.44	38.48	252.28
4037	484153007 68-4277-FC	14463	STUARD DR	<b>357.29</b>	35.73	70.74	463.76
4038	484153010 68-4277-FC	14419	STUARD DR	<b>331.91</b>	33.19	65.72	430.82
4039	484154012 68-4277-FC	25955	JONESBOROUGH CT	<b>596.39</b>	59.64	118.09	774.10
4040	484162004 68-4277-FC	14559	SYLVESTER DR	<b>596.39</b>	59.64	118.09	774.10
4041	484162014 68-4277-FC	25823	THUNDERCLOUD CT	<b>246.76</b>	24.68	48.86	320.28
4042	484162015 68-4277-FC	25835	THUNDERCLOUD CT	<b>584.93</b>	58.49	115.82	759.24
4043	484162030 68-4277-FC	14524	CHANTRY DR	<b>584.93</b>	58.49	115.82	759.24
4044	484163009 68-4277-FC	25909	WHITE WOOD CIR	<b>582.79</b>	58.28	115.39	756.46
4045	484163011 68-4277-FC	25921	WHITE WOOD CIR	<b>526.58</b>	52.66	104.26	683.50
4046	484163013 68-4277-FC	25941	WHITE WOOD CIR	<b>366.62</b>	36.66	72.59	475.86
4047	484163014 68-4277-FC	25951	WHITE WOOD CIR	<b>441.55</b>	44.16	87.43	573.12
4048	484163015 68-4277-FC	25961	WHITE WOOD CIR	<b>606.28</b>	60.63	120.04	786.94
4049	484164002 68-4277-FC	14604	BLACKBUSH RD	<b>596.39</b>	59.64	118.09	774.10
4050	484164005 68-4277-FC	14566	BLACKBUSH RD	<b>318.10</b>	31.81	62.98	412.88
4051	484171008 68-4277-FC	25606	ARGONAUT DR	<b>507.96</b>	50.80	100.58	659.32
4052	484171011 68-4277-FC	25642	ARGONAUT DR	<b>596.39</b>	59.64	118.09	774.10
4053	484171017 68-4277-FC	14577	ANTILLES DR	<b>596.39</b>	59.64	118.09	774.10
4054	484172009 68-4277-FC	14579	RIO HONDO DR	<b>596.39</b>	59.64	118.09	774.10
4055	484172017 68-4277-FC	14572	ARUBA PL	<b>858.56</b>	85.86	169.99	1,114.40
4056	484172020 68-4277-FC	14595	ARUBA PL	<b>267.81</b>	26.78	53.03	347.62
4057	484181004 68-4277-FC	25794	DELPHINIUM AVE	<b>584.93</b>	58.49	115.82	759.24
4058	484181005 68-4277-FC	25806	DELPHINIUM AVE	<b>246.76</b>	24.68	48.86	320.28
4059	484181020 68-4277-FC	25763	FIGWOOD WAY	<b>596.39</b>	59.64	118.09	774.10
4060	484182005 68-4277-FC	14644	CANDOR CT	<b>584.93</b>	58.49	115.82	759.24
4061	484182010 68-4277-FC	25834	FIGWOOD WAY	<b>584.93</b>	58.49	115.82	759.24
4062	484182028 68-4277-FC	14641	ROSEMARY AVE	<b>465.10</b>	46.51	92.09	603.70
4063	484183013 68-4277-FC	14722	BLACKBUSH RD	<b>295.55</b>	29.56	58.52	383.62
4064	484191002 68-4277-FC	14623	ANTILLES DR	<b>877.00</b>	87.70	173.65	1,138.34

Attachment: Tax Roll City Submission - MORENO VALLEY - 05-22-20209 PDF PRINT [Revision 1] (4024 :



4065	484191013	68-4277-FC	14711	ANTILLES DR	<b>505.29</b>	50.53	100.05	655.86
4066	484191016	68-4277-FC	14677	ANTILLES DR	<b>584.93</b>	58.49	115.82	759.24
4067	484192011	68-4277-FC	25678	DELPHINIUM AVE	<b>234.86</b>	23.49	46.50	304.84
4068	484192019	68-4277-FC	14717	RIO HONDO DR	<b>344.40</b>	34.44	68.19	447.02
4069	484193009	68-4277-FC	14650	RIO GRANDE DR	<b>584.93</b>	58.49	115.82	759.24
4070	484194005	68-4277-FC	14631	ARUBA PL	<b>443.33</b>	44.33	87.78	575.44
4071	484194008	68-4277-FC	14634	ANTILLES DR	<b>454.95</b>	45.50	90.08	590.52
4072	484194009	68-4277-FC	14646	ANTILLES DR	<b>317.24</b>	31.72	62.81	411.78
4073	484201010	68-4277-FC	25391	TAUPE AVE	<b>567.69</b>	56.77	112.40	736.86
4074	484201032	68-4277-FC	25460	DELPHINIUM AVE	<b>428.57</b>	42.86	84.86	556.28
4075	484201035	68-4277-FC	25433	CLOVELLY CT	<b>588.83</b>	58.88	116.59	764.30
4076	484201043	68-4277-FC	25462	CLOVELLY CT	<b>584.93</b>	58.49	115.82	759.24
4077	484202005	68-4277-FC	14557	RIO BRAVO RD	<b>836.36</b>	83.64	165.60	1,085.60
4078	484202007	68-4277-FC	25428	TAUPE AVE	<b>231.61</b>	23.16	45.86	300.62
4079	484202008	68-4277-FC	25416	TAUPE AVE	<b>584.93</b>	58.49	115.82	759.24
4080	484203016	68-4277-FC	14546	RIO BRAVO RD	<b>596.39</b>	59.64	118.09	774.10
4081	484203017	68-4277-FC	14534	RIO BRAVO RD	<b>776.41</b>	77.64	153.73	1,007.78
4082	484211009	68-4277-FC	25257	MINNETONKA CT	<b>593.51</b>	59.35	117.51	770.38
4083	484211012	68-4277-FC	25283	MINNETONKA CT	<b>664.22</b>	66.42	131.52	862.16
4084	484212002	68-4277-FC	25263	BILLIE DR	<b>584.93</b>	58.49	115.82	759.24
4085	484212003	68-4277-FC	25273	BILLIE DR	<b>337.39</b>	33.74	66.80	437.92
4086	484212015	68-4277-FC	25259	OCONTO CT	<b>584.93</b>	58.49	115.82	759.24
4087	484212026	68-4277-FC	25270	MENOMINEE CT	<b>596.39</b>	59.64	118.09	774.10
4088	484212035	68-4277-FC	25336	DELPHINIUM AVE	<b>1,250.16</b>	125.02	247.53	1,622.70
4089	484213018	68-4277-FC	14714	PARKWOOD CT	<b>311.97</b>	31.20	61.77	404.94
4090	484221007	68-4277-FC	25142	DESERT WILLOW DR	<b>596.39</b>	59.64	118.09	774.10
4091	484221011	68-4277-FC	25161	DESERT WILLOW DR	<b>762.55</b>	76.26	150.98	989.78
4092	484221017	68-4277-FC	25216	BILLIE DR	<b>496.00</b>	49.60	98.21	643.80
4093	484222013	68-4277-FC	25160	ALEPPO WAY	<b>584.93</b>	58.49	115.82	759.24
4094	484222020	68-4277-FC	25173	ALEPPO WAY	<b>584.93</b>	58.49	115.82	759.24
4095	484222025	68-4277-FC	25202	GORGONIO WAY	<b>776.41</b>	77.64	153.73	1,007.78
4096	484222028	68-4277-FC	25166	GORGONIO WAY	<b>391.66</b>	39.17	77.55	508.36
4097	484222036	68-4277-FC	25183	GORGONIO WAY	<b>596.39</b>	59.64	118.09	774.10
4098	484222039	68-4277-FC	25219	GORGONIO WAY	<b>353.94</b>	35.39	70.08	459.40
4099	484223005	68-4277-FC	14678	AGAVE ST	<b>584.93</b>	58.49	115.82	759.24
4100	484223008	68-4277-FC	14644	AGAVE ST	<b>526.91</b>	52.69	104.33	683.92
4101	484223009	68-4277-FC	14634	AGAVE ST	<b>584.93</b>	58.49	115.82	759.24

4102	484224002 68-4277-FC	14570	AGAVE ST	<b>584.93</b>	58.49	115.82	759.24
4103	484224005 68-4277-FC	14530	AGAVE ST	<b>628.37</b>	62.84	124.42	815.62
4104	484224006 68-4277-FC	14518	AGAVE ST	<b>584.93</b>	58.49	115.82	759.24
4105	484231010 68-4277-FC	25023	BILLIE DR	<b>536.05</b>	53.61	106.14	695.78
4106	484231014 68-4277-FC	25079	BILLIE DR	<b>596.39</b>	59.64	118.09	774.10
4107	484231020 68-4277-FC	25123	BILLIE DR	<b>584.93</b>	58.49	115.82	759.24
4108	484232011 68-4277-FC	14552	CHOLLA DR	<b>271.32</b>	27.13	53.72	352.16
4109	484233002 68-4277-FC	14582	MAY LN	<b>552.97</b>	55.30	109.49	717.76
4110	484233007 68-4277-FC	14512	MAY LN	<b>552.97</b>	55.30	109.49	717.76
4111	484241016 68-4277-FC	14825	LA BRISIS WAY	<b>663.97</b>	66.40	131.47	861.82
4112	484241025 68-4277-FC	14850	LA BRISIS WAY	<b>584.93</b>	58.49	115.82	759.24
4113	484242007 68-4277-FC	14837	CASA LOMA DR	<b>567.69</b>	56.77	112.40	736.86
4114	484253009 68-4277-FC	25148	EL GRECO DR	<b>374.01</b>	37.40	74.05	485.46
4115	484253010 68-4277-FC	25160	EL GRECO DR	<b>584.09</b>	58.41	115.65	758.14
4116	484253023 68-4277-FC	25149	VANESSA CT	<b>1,071.97</b>	107.20	212.25	1,391.42
4117	484253030 68-4277-FC	25220	VANESSA CT	<b>430.12</b>	43.01	85.16	558.30
4118	484261001 68-4277-FC	25365	EL GRECO DR	<b>606.28</b>	60.63	120.04	786.94
4119	484261009 68-4277-FC	25267	EL GRECO DR	<b>845.01</b>	84.50	167.31	1,096.82
4120	484262001 68-4277-FC	14951	REMBRANDT DR	<b>374.93</b>	37.49	74.24	486.66
4121	484262004 68-4277-FC	14907	REMBRANDT DR	<b>596.39</b>	59.64	118.09	774.10
4122	484262005 68-4277-FC	14895	REMBRANDT DR	<b>584.93</b>	58.49	115.82	759.24
4123	484262009 68-4277-FC	14849	REMBRANDT DR	<b>454.77</b>	45.48	90.04	590.28
4124	484262013 68-4277-FC	14799	REMBRANDT DR	<b>251.76</b>	25.18	49.85	326.78
4125	484263007 68-4277-FC	25303	RENOIR AVE	<b>441.55</b>	44.16	87.43	573.12
4126	484263016 68-4277-FC	25374	EL GRECO DR	<b>596.39</b>	59.64	118.09	774.10
4127	484264001 68-4277-FC	25336	RENOIR AVE	<b>721.68</b>	72.17	142.89	936.74
4128	484272001 68-4277-FC	25377	RENOIR AVE	<b>251.76</b>	25.18	49.85	326.78
4129	484273006 68-4277-FC	25433	EL GRECO DR	<b>662.54</b>	66.25	131.18	859.98
4130	484273008 68-4277-FC	25455	EL GRECO DR	<b>353.80</b>	35.38	70.05	459.22
4131	484273026 68-4277-FC	25620	EL GRECO DR	<b>567.69</b>	56.77	112.40	736.86
4132	484273028 68-4277-FC	25600	EL GRECO DR	<b>731.64</b>	73.16	144.86	949.66
4133	484273032 68-4277-FC	14848	ALBA WAY	<b>584.93</b>	58.49	115.82	759.24
4134	484273045 68-4277-FC	25561	EL GRECO DR	<b>863.62</b>	86.36	171.00	1,120.98
4135	484281003 68-4277-FC	14946	MAGELLAN DR	<b>650.06</b>	65.01	128.71	843.78
4136	484281007 68-4277-FC	14892	MAGELLAN DR	<b>338.52</b>	33.85	67.03	439.40
4137	484281008 68-4277-FC	14941	EDELWEISS PL	<b>530.07</b>	53.01	104.95	688.02
4138	484282006 68-4277-FC	14928	EDELWEISS PL	<b>776.41</b>	77.64	153.73	1,007.78

Attachment: Tax Roll City Submission - MORENO VALLEY - 05-22-20209 PDF PRINT [Revision 1] (4024 :

4139	484282010 68-4277-FC	14917	DE SOTO PL	<b>580.69</b>	58.07	114.98	753.74
4140	484284003 68-4277-FC	14939	RIO GRANDE DR	<b>776.41</b>	77.64	153.73	1,007.78
4141	484284007 68-4277-FC	14891	RIO GRANDE DR	<b>584.21</b>	58.42	115.67	758.30
4142	484285008 68-4277-FC	14960	RIO GRANDE DR	<b>584.93</b>	58.49	115.82	759.24
4143	484291009 68-4277-FC	25594	ERICSON DR	<b>551.83</b>	55.18	109.26	716.28
4144	484291011 68-4277-FC	25566	ERICSON DR	<b>584.93</b>	58.49	115.82	759.24
4145	484292013 68-4277-FC	25658	ERICSON DR	<b>557.50</b>	55.75	110.39	723.64
4146	484293012 68-4277-FC	14845	RIO GRANDE DR	<b>550.62</b>	55.06	109.02	714.70
4147	484293018 68-4277-FC	14844	MAGELLAN DR	<b>256.04</b>	25.60	50.70	332.34
4148	484293022 68-4277-FC	14881	EDELWEISS PL	<b>316.44</b>	31.64	62.66	410.74
4149	484293023 68-4277-FC	14871	EDELWEISS PL	<b>388.52</b>	38.85	76.93	504.30
4150	484293026 68-4277-FC	14838	EDELWEISS PL	<b>352.99</b>	35.30	69.89	458.18
4151	484293035 68-4277-FC	14858	DE SOTO PL	<b>789.38</b>	78.94	156.30	1,024.62
4152	484294009 68-4277-FC	14858	RIO GRANDE DR	<b>762.55</b>	76.26	150.98	989.78
4153	484301008 68-4277-FC	25783	PARSLEY AVE	<b>584.93</b>	58.49	115.82	759.24
4154	484301012 68-4277-FC	25801	PARSLEY AVE	<b>563.40</b>	56.34	111.55	731.28
4155	484301018 68-4277-FC	25831	PARSLEY AVE	<b>412.10</b>	41.21	81.60	534.90
4156	484302006 68-4277-FC	25871	PARSLEY AVE	<b>530.07</b>	53.01	104.95	688.02
4157	484303003 68-4277-FC	25866	PARSLEY AVE	<b>550.90</b>	55.09	109.08	715.06
4158	484303010 68-4277-FC	14794	TARRAGON WAY	<b>383.58</b>	38.36	75.95	497.88
4159	484303024 68-4277-FC	25786	PARSLEY AVE	<b>776.41</b>	77.64	153.73	1,007.78
4160	484303025 68-4277-FC	25782	PARSLEY AVE	<b>596.39</b>	59.64	118.09	774.10
4161	484303045 68-4277-FC	14811	ROSEMARY AVE	<b>584.93</b>	58.49	115.82	759.24
4162	484311001 68-4277-FC	25891	CORIANDER CT	<b>549.50</b>	54.95	108.80	713.24
4163	484311004 68-4277-FC	25861	CORIANDER CT	<b>404.82</b>	40.48	80.15	525.46
4164	484311010 68-4277-FC	25801	CORIANDER CT	<b>543.02</b>	54.30	107.52	704.84
4165	484311024 68-4277-FC	25832	CORIANDER CT	<b>584.93</b>	58.49	115.82	759.24
4166	484311032 68-4277-FC	25785	BASIL CT	<b>584.93</b>	58.49	115.82	759.24
4167	484312005 68-4277-FC	14914	TARRAGON WAY	<b>584.93</b>	58.49	115.82	759.24
4168	484312008 68-4277-FC	25864	CORIANDER CT	<b>584.93</b>	58.49	115.82	759.24
4169	484312013 68-4277-FC	25898	CORIANDER CT	<b>415.23</b>	41.52	82.22	538.96
4170	484312019 68-4277-FC	14952	CURRY ST	<b>584.93</b>	58.49	115.82	759.24
4171	484312028 68-4277-FC	14953	CURRY ST	<b>584.93</b>	58.49	115.82	759.24
4172	484321024 68-4277-FC	14783	CURRY ST	<b>584.93</b>	58.49	115.82	759.24
4173	484321028 68-4277-FC	14792	CURRY ST	<b>440.46</b>	44.05	87.21	571.72
4174	484321030 68-4277-FC	14808	CURRY ST	<b>584.93</b>	58.49	115.82	759.24
4175	484321031 68-4277-FC	14818	CURRY ST	<b>747.00</b>	74.70	147.91	969.60

Attachment: Tax Roll City Submission - MORENO VALLEY - 05-22-20209 PDF PRINT [Revision 1] (4024 :

4176	484321043	68-4277-FC	14914	CURRY ST	<b>625.89</b>	62.59	123.93	812.40
4177	484321054	68-4277-FC	25996	CORIANDER CT	<b>584.93</b>	58.49	115.82	759.24
4178	484321066	68-4277-FC	25905	CORIANDER CT	<b>552.97</b>	55.30	109.49	717.76
4179	484322008	68-4277-FC	25939	PARSLEY AVE	<b>584.93</b>	58.49	115.82	759.24
4180	485031014	68-4277-FC	24144	CLOVER AVE APT D	<b>536.44</b>	53.64	106.22	696.30
4181	485032019	68-4277-FC	15069	PEPPER CT	<b>586.23</b>	58.62	116.07	760.92
4182	485032026	68-4277-FC	15141	PEPPER CT	<b>584.93</b>	58.49	115.82	759.24
4183	485033038	68-4277-FC	15254	PEPPER CT	<b>410.53</b>	41.05	81.28	532.86
4184	485033040	68-4277-FC	15234	PEPPER CT	<b>739.30</b>	73.93	146.38	959.60
4185	485033046	68-4277-FC	15160	PEPPER CT	<b>761.50</b>	76.15	150.78	988.42
4186	485033049	68-4277-FC	15136	PEPPER CT	<b>330.45</b>	33.05	65.43	428.92
4187	485033054	68-4277-FC	15082	PEPPER CT	<b>584.93</b>	58.49	115.82	759.24
4188	485041002	68-4277-FC	24291	GABRIEL ST	<b>252.23</b>	25.22	49.94	327.38
4189	485042013	68-4277-FC	24393	NICOLE CT	<b>762.55</b>	76.26	150.98	989.78
4190	485042015	68-4277-FC	24373	NICOLE CT	<b>651.25</b>	65.13	128.95	845.32
4191	485042027	68-4277-FC	24300	GABRIEL ST	<b>747.72</b>	74.77	148.05	970.54
4192	485043008	68-4277-FC	15061	PAIGE AVE	<b>399.82</b>	39.98	79.16	518.96
4193	485043014	68-4277-FC	15107	PAIGE AVE	<b>596.39</b>	59.64	118.09	774.10
4194	485051003	68-4277-FC	24330	GABRIEL ST	<b>340.06</b>	34.01	67.33	441.40
4195	485051009	68-4277-FC	24390	GABRIEL ST	<b>762.55</b>	76.26	150.98	989.78
4196	485052007	68-4277-FC	24377	GABRIEL ST	<b>761.50</b>	76.15	150.78	988.42
4197	485052009	68-4277-FC	24405	GABRIEL ST	<b>504.52</b>	50.45	99.89	654.86
4198	485052019	68-4277-FC	24523	GABRIEL ST	<b>578.39</b>	57.84	114.52	750.74
4199	485052022	68-4277-FC	24547	GABRIEL ST	<b>355.02</b>	35.50	70.29	460.82
4200	485052026	68-4277-FC	24579	GABRIEL ST	<b>584.93</b>	58.49	115.82	759.24
4201	485052027	68-4277-FC	24286	KARRY CT	<b>251.76</b>	25.18	49.85	326.78
4202	485052043	68-4277-FC	24319	KARRY CT	<b>430.12</b>	43.01	85.16	558.30
4203	485052049	68-4277-FC	24286	KURT CT	<b>575.45</b>	57.55	113.94	746.92
4204	485052054	68-4277-FC	24320	KURT CT	<b>477.07</b>	47.71	94.46	619.24
4205	485052062	68-4277-FC	24343	KURT CT	<b>387.70</b>	38.77	76.76	503.22
4206	485052065	68-4277-FC	24321	KURT CT	<b>596.39</b>	59.64	118.09	774.10
4207	485053003	68-4277-FC	24430	TYANN CT	<b>761.50</b>	76.15	150.78	988.42
4208	485054007	68-4277-FC	24465	FILAREE AVE	<b>203.34</b>	20.33	40.26	263.94
4209	485055004	68-4277-FC	24281	KURT CT	<b>240.46</b>	24.05	47.61	312.12
4210	485055005	68-4277-FC	24277	KURT CT	<b>211.20</b>	21.12	41.82	274.14
4211	485055006	68-4277-FC	15219	PAIGE AVE	<b>240.89</b>	24.09	47.70	312.68
4212	485055016	68-4277-FC	15149	PAIGE AVE	<b>606.28</b>	60.63	120.04	786.94

Attachment: Tax Roll City Submission - MORENO VALLEY - 05-22-20209 PDF PRINT [Revision 1] (4024 :

4213	485061001	68-4277-FC	24512	BEAL AVE	<b>440.12</b>	44.01	87.14	571.28
4214	485061002	68-4277-FC	24524	BEAL AVE	<b>606.28</b>	60.63	120.04	786.94
4215	485061006	68-4277-FC	24572	BEAL AVE	<b>381.35</b>	38.14	75.51	494.98
4216	485061012	68-4277-FC	15054	BATTON ST	<b>584.93</b>	58.49	115.82	759.24
4217	485062014	68-4277-FC	24511	BEAL AVE	<b>1,001.99</b>	100.20	198.39	1,300.58
4218	485064003	68-4277-FC	24680	GOLDSTON CT	<b>584.93</b>	58.49	115.82	759.24
4219	485064008	68-4277-FC	24730	GOLDSTON CT	<b>596.39</b>	59.64	118.09	774.10
4220	485064011	68-4277-FC	24711	GOLDSTON CT	<b>379.66</b>	37.97	75.17	492.80
4221	485064014	68-4277-FC	24681	GOLDSTON CT	<b>584.93</b>	58.49	115.82	759.24
4222	485071001	68-4277-FC	24510	VANDENBERG DR	<b>1,499.66</b>	149.97	296.93	1,946.56
4223	485071007	68-4277-FC	24586	VANDENBERG DR	<b>761.50</b>	76.15	150.78	988.42
4224	485072002	68-4277-FC	15142	BATTON ST	<b>251.76</b>	25.18	49.85	326.78
4225	485072019	68-4277-FC	24699	HEATH CT	<b>596.39</b>	59.64	118.09	774.10
4226	485072023	68-4277-FC	24659	HEATH CT	<b>596.39</b>	59.64	118.09	774.10
4227	485072027	68-4277-FC	24680	HEATH CT	<b>762.55</b>	76.26	150.98	989.78
4228	485072032	68-4277-FC	24697	RUGBY LN	<b>584.93</b>	58.49	115.82	759.24
4229	485074007	68-4277-FC	24569	VANDENBERG DR	<b>544.31</b>	54.43	107.77	706.50
4230	485075003	68-4277-FC	24700	RUGBY LN	<b>776.41</b>	77.64	153.73	1,007.78
4231	485075004	68-4277-FC	24710	RUGBY LN	<b>281.83</b>	28.18	55.80	365.82
4232	485075013	68-4277-FC	15226	BUXTON AVE	<b>225.91</b>	22.59	44.73	293.22
4233	485081002	68-4277-FC	15128	LAVERDA LN	<b>272.00</b>	27.20	53.86	353.06
4234	485081004	68-4277-FC	15104	LAVERDA LN	<b>248.93</b>	24.89	49.29	323.10
4235	485082001	68-4277-FC	15141	LAVERDA LN	<b>584.93</b>	58.49	115.82	759.24
4236	485082003	68-4277-FC	15117	LAVERDA LN	<b>435.12</b>	43.51	86.15	564.78
4237	485083003	68-4277-FC	15128	NORTON LN	<b>430.12</b>	43.01	85.16	558.30
4238	485083006	68-4277-FC	15129	PRENTICE WAY	<b>596.39</b>	59.64	118.09	774.10
4239	485084004	68-4277-FC	24762	AGUSTA DR	<b>584.93</b>	58.49	115.82	759.24
4240	485084006	68-4277-FC	15053	NORTON LN	<b>596.39</b>	59.64	118.09	774.10
4241	485084007	68-4277-FC	15065	NORTON LN	<b>311.58</b>	31.16	61.69	404.42
4242	485091010	68-4277-FC	15173	BLACK SHADOW DR	<b>584.93</b>	58.49	115.82	759.24
4243	485091018	68-4277-FC	15236	LAVERDA LN	<b>563.40</b>	56.34	111.55	731.28
4244	485091025	68-4277-FC	15152	LAVERDA LN	<b>584.93</b>	58.49	115.82	759.24
4245	485093006	68-4277-FC	15188	NORTON LN	<b>563.19</b>	56.32	111.51	731.02
4246	485093007	68-4277-FC	15176	NORTON LN	<b>584.93</b>	58.49	115.82	759.24
4247	485093012	68-4277-FC	15189	PRENTICE WAY	<b>484.93</b>	48.49	96.02	629.44
4248	485093013	68-4277-FC	15201	PRENTICE WAY	<b>557.98</b>	55.80	110.48	724.26
4249	485093014	68-4277-FC	24795	MATTUS WAY	<b>776.41</b>	77.64	153.73	1,007.78

Attachment: Tax Roll City Submission - MORENO VALLEY - 05-22-20209 PDF PRINT [Revision 1] (4024 :

4250	485093015 68-4277-FC	24811	MATTUS WAY	<b>596.39</b>	59.64	118.09	774.10
4251	485093018 68-4277-FC	24859	MATTUS WAY	<b>584.93</b>	58.49	115.82	759.24
4252	485101004 68-4277-FC	24911	GOLD STAR DR	<b>297.74</b>	29.77	58.95	386.46
4253	485101028 68-4277-FC	15285	CAMP CT	<b>569.21</b>	56.92	112.70	738.82
4254	485101035 68-4277-FC	15312	SWARENS CT	<b>584.93</b>	58.49	115.82	759.24
4255	485101037 68-4277-FC	15282	SWARENS CT	<b>584.93</b>	58.49	115.82	759.24
4256	485101041 68-4277-FC	15329	SWARENS CT	<b>526.91</b>	52.69	104.33	683.92
4257	485103003 68-4277-FC	24795	FAY AVE	<b>761.50</b>	76.15	150.78	988.42
4258	485103013 68-4277-FC	24915	FAY AVE	<b>761.50</b>	76.15	150.78	988.42
4259	485111001 68-4277-FC	15378	BLACK SHADOW DR	<b>430.12</b>	43.01	85.16	558.30
4260	485111002 68-4277-FC	15390	BLACK SHADOW DR	<b>556.94</b>	55.69	110.27	722.90
4261	485113008 68-4277-FC	24758	QUENADA DR	<b>430.12</b>	43.01	85.16	558.30
4262	485113019 68-4277-FC	24860	EL BRASO DR	<b>526.91</b>	52.69	104.33	683.92
4263	485114011 68-4277-FC	24865	EL BRASO DR	<b>343.73</b>	34.37	68.06	446.16
4264	485114019 68-4277-FC	24944	QUENADA DR	<b>461.59</b>	46.16	91.39	599.14
4265	485121005 68-4277-FC	24580	LA BARCA WAY	<b>329.48</b>	32.95	65.24	427.66
4266	485121019 68-4277-FC	24697	QUENADA DR	<b>275.91</b>	27.59	54.63	358.12
4267	485121020 68-4277-FC	24710	QUENADA DR	<b>281.55</b>	28.16	55.75	365.44
4268	485122008 68-4277-FC	24513	FANITA CT	<b>380.66</b>	38.07	75.37	494.10
4269	485131008 68-4277-FC	24590	FAY AVE	<b>584.93</b>	58.49	115.82	759.24
4270	485131011 68-4277-FC	24624	FAY AVE	<b>584.93</b>	58.49	115.82	759.24
4271	485132015 68-4277-FC	24738	TALBOT CT	<b>525.87</b>	52.59	104.12	682.58
4272	485132018 68-4277-FC	24739	TALBOT CT	<b>761.50</b>	76.15	150.78	988.42
4273	485132023 68-4277-FC	24687	TALBOT CT	<b>1,032.76</b>	103.28	204.49	1,340.52
4274	485133012 68-4277-FC	24621	FAY AVE	<b>761.50</b>	76.15	150.78	988.42
4275	485134003 68-4277-FC	15439	HERNE CT	<b>584.93</b>	58.49	115.82	759.24
4276	485134005 68-4277-FC	15391	HERNE CT	<b>596.39</b>	59.64	118.09	774.10
4277	485141011 68-4277-FC	24465	STACEY AVE	<b>278.92</b>	27.89	55.23	362.04
4278	485141019 68-4277-FC	24428	KATRINA AVE	<b>378.41</b>	37.84	74.93	491.18
4279	485141020 68-4277-FC	24438	KATRINA AVE	<b>596.39</b>	59.64	118.09	774.10
4280	485141022 68-4277-FC	24458	KATRINA AVE	<b>430.12</b>	43.01	85.16	558.30
4281	485141026 68-4277-FC	24488	KATRINA AVE	<b>464.54</b>	46.45	91.98	602.96
4282	485142002 68-4277-FC	24397	STACEY AVE	<b>596.39</b>	59.64	118.09	774.10
4283	485142004 68-4277-FC	24381	STACEY AVE	<b>596.39</b>	59.64	118.09	774.10
4284	485142018 68-4277-FC	15332	THERESA AVE	<b>596.39</b>	59.64	118.09	774.10
4285	485142033 68-4277-FC	24370	KATRINA AVE	<b>776.41</b>	77.64	153.73	1,007.78
4286	485142036 68-4277-FC	24398	KATRINA AVE	<b>526.91</b>	52.69	104.33	683.92

Attachment: Tax Roll City Submission - MORENO VALLEY - 05-22-20209 PDF PRINT [Revision 1] (4024 :



4287	485142037 68-4277-FC	24408	KATRINA AVE	<b>584.93</b>	58.49	115.82	759.24
4288	485143003 68-4277-FC	24348	STACEY AVE	<b>596.39</b>	59.64	118.09	774.10
4289	485144001 68-4277-FC	24310	STACEY AVE	<b>762.55</b>	76.26	150.98	989.78
4290	485144003 68-4277-FC	24282	STACEY AVE	<b>596.39</b>	59.64	118.09	774.10
4291	485144015 68-4277-FC	15349	THERESA AVE	<b>246.76</b>	24.68	48.86	320.28
4292	485145018 68-4277-FC	24487	KATRINA AVE	<b>596.39</b>	59.64	118.09	774.10
4293	485151008 68-4277-FC	24084	POPPYSTONE DR	<b>606.28</b>	60.63	120.04	786.94
4294	485151012 68-4277-FC	24116	POPPYSTONE DR	<b>505.89</b>	50.59	100.17	656.64
4295	485151017 68-4277-FC	24156	POPPYSTONE DR	<b>355.36</b>	35.54	70.36	461.26
4296	485151026 68-4277-FC	24240	POPPYSTONE DR	<b>573.28</b>	57.33	113.51	744.12
4297	485151034 68-4277-FC	15330	CANYONSTONE DR	<b>606.28</b>	60.63	120.04	786.94
4298	485152005 68-4277-FC	24063	POPPYSTONE DR	<b>248.77</b>	24.88	49.26	322.90
4299	485152014 68-4277-FC	24076	STONEBRIDGE CT	<b>343.32</b>	34.33	67.98	445.62
4300	485152038 68-4277-FC	24179	STONEBRIDGE CT	<b>596.39</b>	59.64	118.09	774.10
4301	485153010 68-4277-FC	24125	POPPYSTONE DR	<b>230.12</b>	23.01	45.56	298.70
4302	485153015 68-4277-FC	24154	STONEBRIDGE CT	<b>584.93</b>	58.49	115.82	759.24
4303	485161006 68-4277-FC	15396	FUGATE CT	<b>567.69</b>	56.77	112.40	736.86
4304	485161007 68-4277-FC	15414	FUGATE CT	<b>581.83</b>	58.18	115.20	755.22
4305	485161021 68-4277-FC	15380	TIFFIN CT	<b>550.34</b>	55.03	108.97	714.34
4306	485161029 68-4277-FC	15449	GEMSTONE CT	<b>584.93</b>	58.49	115.82	759.24
4307	485161031 68-4277-FC	15437	GEMSTONE CT	<b>225.36</b>	22.54	44.62	292.52
4308	485161038 68-4277-FC	15396	GEMSTONE CT	<b>193.92</b>	19.39	38.40	251.70
4309	485161043 68-4277-FC	15446	GEMSTONE CT	<b>590.76</b>	59.08	116.97	766.80
4310	485161047 68-4277-FC	15437	CANYONSTONE DR	<b>246.76</b>	24.68	48.86	320.28
4311	485162001 68-4277-FC	15360	CANYONSTONE DR	<b>606.28</b>	60.63	120.04	786.94
4312	485162017 68-4277-FC	15490	CANYONSTONE DR	<b>552.68</b>	55.27	109.43	717.38
4313	485163020 68-4277-FC	24181	PUDDINGSTONE DR	<b>193.86</b>	19.39	38.38	251.62
4314	485163022 68-4277-FC	24161	PUDDINGSTONE DR	<b>604.66</b>	60.47	119.72	784.84
4315	485163025 68-4277-FC	24131	PUDDINGSTONE DR	<b>776.41</b>	77.64	153.73	1,007.78
4316	485171012 68-4277-FC	15403	THERESA AVE	<b>551.89</b>	55.19	109.27	716.34
4317	485172003 68-4277-FC	24300	DYNA PL	<b>584.93</b>	58.49	115.82	759.24
4318	485173001 68-4277-FC	24346	DYNA PL	<b>584.93</b>	58.49	115.82	759.24
4319	485173005 68-4277-FC	24378	DYNA PL	<b>596.39</b>	59.64	118.09	774.10
4320	485173008 68-4277-FC	24404	DYNA PL	<b>606.28</b>	60.63	120.04	786.94
4321	485173015 68-4277-FC	24389	DYNA PL	<b>704.32</b>	70.43	139.46	914.20
4322	485173016 68-4277-FC	24379	DYNA PL	<b>596.39</b>	59.64	118.09	774.10
4323	485173024 68-4277-FC	24370	CAROLEE AVE	<b>584.93</b>	58.49	115.82	759.24

Attachment: Tax Roll City Submission - MORENO VALLEY - 05-22-20209 PDF PRINT [Revision 1] (4024 :



4324	485173043 68-4277-FC	15410	BANDY CT	<b>551.11</b>	55.11	109.12	715.34
4325	485173046 68-4277-FC	15436	BANDY CT	<b>584.93</b>	58.49	115.82	759.24
4326	485174011 68-4277-FC	24301	DYNA PL	<b>584.93</b>	58.49	115.82	759.24
4327	485174014 68-4277-FC	15436	THERESA AVE	<b>396.01</b>	39.60	78.41	514.02
4328	485181018 68-4277-FC	24460	ELECTRA CT	<b>776.41</b>	77.64	153.73	1,007.78
4329	485181021 68-4277-FC	24486	ELECTRA CT	<b>716.79</b>	71.68	141.92	930.38
4330	485181024 68-4277-FC	24467	ELECTRA CT	<b>409.69</b>	40.97	81.12	531.78
4331	485181028 68-4277-FC	24435	ELECTRA CT	<b>246.76</b>	24.68	48.86	320.28
4332	485181031 68-4277-FC	24411	ELECTRA CT	<b>569.84</b>	56.98	112.83	739.64
4333	485181041 68-4277-FC	24492	ROBIE CT	<b>365.37</b>	36.54	72.34	474.24
4334	485181046 68-4277-FC	24461	ROBIE CT	<b>583.73</b>	58.37	115.58	757.68
4335	485181051 68-4277-FC	24421	ROBIE CT	<b>596.39</b>	59.64	118.09	774.10
4336	485182017 68-4277-FC	24315	ELECTRA CT	<b>584.93</b>	58.49	115.82	759.24
4337	485182023 68-4277-FC	24267	ELECTRA CT	<b>749.77</b>	74.98	148.45	973.20
4338	485182028 68-4277-FC	24300	ELECTRA CT	<b>584.93</b>	58.49	115.82	759.24
4339	485182036 68-4277-FC	15563	NADIA ST	<b>353.20</b>	35.32	69.93	458.44
4340	485183006 68-4277-FC	24357	ROBIE CT	<b>584.93</b>	58.49	115.82	759.24
4341	485183008 68-4277-FC	24339	ROBIE CT	<b>596.39</b>	59.64	118.09	774.10
4342	485183011 68-4277-FC	24313	ROBIE CT	<b>606.28</b>	60.63	120.04	786.94
4343	485192010 68-4277-FC	24490	LIOLIOS WAY	<b>584.93</b>	58.49	115.82	759.24
4344	485193014 68-4277-FC	24341	FITZ ST	<b>243.21</b>	24.32	48.16	315.68
4345	485194001 68-4277-FC	24323	FITZ ST	<b>596.39</b>	59.64	118.09	774.10
4346	485194002 68-4277-FC	24313	FITZ ST	<b>571.41</b>	57.14	113.14	741.68
4347	485194006 68-4277-FC	24277	FITZ ST	<b>520.41</b>	52.04	103.04	675.48
4348	485194012 68-4277-FC	15703	NADIA ST	<b>584.93</b>	58.49	115.82	759.24
4349	485194013 68-4277-FC	15693	NADIA ST	<b>584.93</b>	58.49	115.82	759.24
4350	485195001 68-4277-FC	15697	LIPARI DR	<b>441.58</b>	44.16	87.43	573.16
4351	485195002 68-4277-FC	15689	LIPARI DR	<b>470.76</b>	47.08	93.21	611.04
4352	485195013 68-4277-FC	24324	HILDA CT	<b>789.27</b>	78.93	156.28	1,024.46
4353	485195021 68-4277-FC	24351	HILDA CT	<b>747.72</b>	74.77	148.05	970.54
4354	485195023 68-4277-FC	24331	HILDA CT	<b>988.51</b>	98.85	195.72	1,283.08
4355	485195025 68-4277-FC	24315	HILDA CT	<b>301.70</b>	30.17	59.74	391.60
4356	485195038 68-4277-FC	24348	FITZ ST	<b>584.93</b>	58.49	115.82	759.24
4357	485201005 68-4277-FC	15785	SHERYL LN	<b>494.58</b>	49.46	97.93	641.96
4358	485201007 68-4277-FC	15794	APRIL CT	<b>584.93</b>	58.49	115.82	759.24
4359	485201008 68-4277-FC	15786	APRIL CT	<b>584.93</b>	58.49	115.82	759.24
4360	485201015 68-4277-FC	15769	APRIL CT	<b>584.93</b>	58.49	115.82	759.24

Attachment: Tax Roll City Submission - MORENO VALLEY - 05-22-20209 PDF PRINT [Revision 1] (4024 :

4361	485201022	68-4277-FC	24297	WILDWOOD ST	<b>483.49</b>	48.35	95.73	627.56
4362	485201025	68-4277-FC	24327	WILDWOOD ST	<b>244.87</b>	24.49	48.48	317.84
4363	485201033	68-4277-FC	24407	WILDWOOD ST	<b>776.41</b>	77.64	153.73	1,007.78
4364	485201041	68-4277-FC	24487	WILDWOOD ST	<b>713.97</b>	71.40	141.37	926.72
4365	485201062	68-4277-FC	24305	ST THOMAS AVE	<b>584.93</b>	58.49	115.82	759.24
4366	485201066	68-4277-FC	24353	ST THOMAS AVE	<b>584.93</b>	58.49	115.82	759.24
4367	485202011	68-4277-FC	15761	JUNE CT	<b>584.93</b>	58.49	115.82	759.24
4368	485202016	68-4277-FC	15778	JUNE CT	<b>574.73</b>	57.47	113.80	746.00
4369	485202024	68-4277-FC	15753	JALANIE LN	<b>584.93</b>	58.49	115.82	759.24
4370	485203003	68-4277-FC	15770	JALANIE LN	<b>223.77</b>	22.38	44.31	290.44
4371	485203004	68-4277-FC	15778	JALANIE LN	<b>252.23</b>	25.22	49.94	327.38
4372	485203005	68-4277-FC	15786	JALANIE LN	<b>470.71</b>	47.07	93.20	610.98
4373	485211006	68-4277-FC	24354	FIJI DR	<b>596.39</b>	59.64	118.09	774.10
4374	485212001	68-4277-FC	24390	FIJI DR	<b>463.32</b>	46.33	91.74	601.38
4375	485212004	68-4277-FC	24426	FIJI DR	<b>584.93</b>	58.49	115.82	759.24
4376	485212007	68-4277-FC	24462	FIJI DR	<b>367.59</b>	36.76	72.78	477.12
4377	485212012	68-4277-FC	24465	FIJI DR	<b>584.93</b>	58.49	115.82	759.24
4378	485212028	68-4277-FC	24474	CARMAN LN	<b>718.36</b>	71.84	142.24	932.42
4379	485212040	68-4277-FC	24389	CARMAN LN	<b>584.93</b>	58.49	115.82	759.24
4380	485213001	68-4277-FC	24365	FIJI DR	<b>584.93</b>	58.49	115.82	759.24
4381	485213002	68-4277-FC	24353	FIJI DR	<b>596.39</b>	59.64	118.09	774.10
4382	485213004	68-4277-FC	24337	FIJI DR	<b>274.83</b>	27.48	54.42	356.72
4383	485213005	68-4277-FC	24325	FIJI DR	<b>596.39</b>	59.64	118.09	774.10
4384	485213010	68-4277-FC	24354	CARMAN LN	<b>776.41</b>	77.64	153.73	1,007.78
4385	485213020	68-4277-FC	24341	CARMAN LN	<b>567.69</b>	56.77	112.40	736.86
4386	486021001	68-4277-FC	25906	HARRIET AVE	<b>584.93</b>	58.49	115.82	759.24
4387	486021006	68-4277-FC	25972	HARRIET AVE	<b>596.39</b>	59.64	118.09	774.10
4388	486021010	68-4277-FC	15042	CAROLINA AVE	<b>584.93</b>	58.49	115.82	759.24
4389	486022008	68-4277-FC	15210	CAROLINA AVE	<b>1,216.21</b>	121.62	240.81	1,578.64
4390	486023002	68-4277-FC	25973	MARGARET AVE	<b>444.61</b>	44.46	88.03	577.10
4391	486023006	68-4277-FC	25925	MARGARET AVE	<b>819.54</b>	81.95	162.27	1,063.76
4392	486023008	68-4277-FC	25903	MARGARET AVE	<b>443.79</b>	44.38	87.87	576.04
#REF!	486024008	68-4277-FC	25948	MARGARET AVE	<b>343.73</b>	34.37	68.06	446.16
#REF!	486024011	68-4277-FC	25929	ANNETTE AVE	<b>512.79</b>	51.28	101.53	665.60
#REF!	486024014	68-4277-FC	25895	ANNETTE AVE	<b>584.93</b>	58.49	115.82	759.24
#REF!	486025006	68-4277-FC	15095	CHARLEE CT	<b>263.72</b>	26.37	52.22	342.30
#REF!	486025012	68-4277-FC	15118	CHARLEE CT	<b>286.94</b>	28.69	56.81	372.44

Attachment: Tax Roll City Submission - MORENO VALLEY - 05-22-20209 PDF PRINT [Revision 1] (4024 :

#REF!	486025014 68-4277-FC	25910	ANNETTE AVE	<b>776.41</b>	77.64	153.73	1,007.78
#REF!	486025015 68-4277-FC	25922	ANNETTE AVE	<b>392.61</b>	39.26	77.74	509.60
#REF!	486025020 68-4277-FC	15119	CAROLINA AVE	<b>584.93</b>	58.49	115.82	759.24
#REF!	486025021 68-4277-FC	15109	CAROLINA AVE	<b>543.02</b>	54.30	107.52	704.84
#REF!	486025026 68-4277-FC	25959	HARRIET AVE	<b>888.53</b>	88.85	175.93	1,153.30
#REF!	486025027 68-4277-FC	25945	HARRIET AVE	<b>681.34</b>	68.13	134.91	884.38
#REF!	486025028 68-4277-FC	25933	HARRIET AVE	<b>577.69</b>	57.77	114.38	749.84
#REF!	486025029 68-4277-FC	25919	HARRIET AVE	<b>554.80</b>	55.48	109.85	720.12
#REF!	486031010 68-4277-FC	15029	JACQUETTA AVE	<b>842.98</b>	84.30	166.91	1,094.18
#REF!	486032012 68-4277-FC	15076	JACQUETTA AVE	<b>319.99</b>	32.00	63.36	415.34
#REF!	486032013 68-4277-FC	15064	JACQUETTA AVE	<b>775.30</b>	77.53	153.51	1,006.34
#REF!	486032015 68-4277-FC	15038	JACQUETTA AVE	<b>570.43</b>	57.04	112.95	740.42
#REF!	486032023 68-4277-FC	15131	ZHANA DR	<b>244.04</b>	24.40	48.32	316.76
#REF!	486032024 68-4277-FC	15145	ZHANA DR	<b>596.39</b>	59.64	118.09	774.10
#REF!	486034001 68-4277-FC	25860	MARGARET AVE	<b>776.41</b>	77.64	153.73	1,007.78
#REF!	486035007 68-4277-FC	15078	ZHANA DR	<b>596.39</b>	59.64	118.09	774.10
#REF!	486035008 68-4277-FC	15062	ZHANA DR	<b>943.92</b>	94.39	186.90	1,225.20
#REF!	486041004 68-4277-FC	25604	SAN LUPE AVE	<b>371.21</b>	37.12	73.50	481.82
#REF!	486041008 68-4277-FC	25636	SAN LUPE AVE	<b>430.12</b>	43.01	85.16	558.30
#REF!	486041010 68-4277-FC	25652	SAN LUPE AVE	<b>395.89</b>	39.59	78.39	513.86
#REF!	486041013 68-4277-FC	25676	SAN LUPE AVE	<b>762.55</b>	76.26	150.98	989.78
#REF!	486041019 68-4277-FC	25724	SAN LUPE AVE	<b>560.26</b>	56.03	110.93	727.22
#REF!	486042001 68-4277-FC	25581	SAN LUPE AVE	<b>1,010.13</b>	101.01	200.01	1,311.14
#REF!	486042003 68-4277-FC	25595	SAN LUPE AVE	<b>158.77</b>	15.88	31.44	206.08
#REF!	486042006 68-4277-FC	25653	SAN LUPE AVE	<b>596.39</b>	59.64	118.09	774.10
#REF!	486042009 68-4277-FC	25683	SAN LUPE AVE	<b>584.93</b>	58.49	115.82	759.24
#REF!	486042017 68-4277-FC	15071	RIO GRANDE DR	<b>616.34</b>	61.63	122.04	800.00
#REF!	486042025 68-4277-FC	15085	MARTE CIR	<b>530.07</b>	53.01	104.95	688.02
#REF!	486043002 68-4277-FC	15024	RIO GRANDE DR	<b>606.28</b>	60.63	120.04	786.94
#REF!	486043008 68-4277-FC	15096	RIO GRANDE DR	<b>1,121.88</b>	112.19	222.13	1,456.20
#REF!	486051009 68-4277-FC	25572	SAN LUPE AVE	<b>483.14</b>	48.31	95.66	627.12
#REF!	486052003 68-4277-FC	25555	SAN LUPE AVE	<b>596.39</b>	59.64	118.09	774.10
#REF!	486053009 68-4277-FC	15134	CALLE RENFRO	<b>430.12</b>	43.01	85.16	558.30
#REF!	486054003 68-4277-FC	15145	RIO GRANDE DR	<b>409.15</b>	40.92	81.01	531.08
#REF!	486054005 68-4277-FC	15172	MARTE CIR	<b>716.07</b>	71.61	141.78	929.46
#REF!	486055005 68-4277-FC	15168	RIO GRANDE DR	<b>584.93</b>	58.49	115.82	759.24
#REF!	486055008 68-4277-FC	15204	RIO GRANDE DR	<b>424.04</b>	42.40	83.96	550.40

Attachment: Tax Roll City Submission - MORENO VALLEY - 05-22-20209 PDF PRINT [Revision 1] (4024 :

#REF!	486056001 68-4277-FC	25548	MARGARET AVE	<b>762.55</b>	76.26	150.98	989.78
#REF!	486056002 68-4277-FC	25560	MARGARET AVE	<b>776.41</b>	77.64	153.73	1,007.78
#REF!	486056022 68-4277-FC	25599	ESTRELLAS LN	<b>338.74</b>	33.87	67.07	439.68
#REF!	486056024 68-4277-FC	25573	ESTRELLAS LN	<b>606.28</b>	60.63	120.04	786.94
#REF!	486061002 68-4277-FC	15235	PATRICIA ST	<b>550.62</b>	55.06	109.02	714.70
#REF!	486061004 68-4277-FC	15211	PATRICIA ST	<b>711.33</b>	71.13	140.84	923.30
#REF!	486061008 68-4277-FC	15174	PATRICIA ST	<b>343.22</b>	34.32	67.96	445.50
#REF!	486061027 68-4277-FC	25410	MARGARET AVE	<b>442.07</b>	44.21	87.53	573.80
#REF!	486061035 68-4277-FC	15210	RENCHER CT	<b>596.39</b>	59.64	118.09	774.10
#REF!	486061037 68-4277-FC	15197	CHELBANA WAY	<b>253.77</b>	25.38	50.25	329.38
#REF!	486061039 68-4277-FC	15175	CHELBANA WAY	<b>430.12</b>	43.01	85.16	558.30
#REF!	486062013 68-4277-FC	25351	MARGARET AVE	<b>789.38</b>	78.94	156.30	1,024.62
#REF!	486081003 68-4277-FC	25070	FILAREE AVE	<b>246.76</b>	24.68	48.86	320.28
#REF!	486082006 68-4277-FC	25131	FILAREE AVE	<b>562.83</b>	56.28	111.44	730.54
#REF!	486082023 68-4277-FC	15359	PATRICIA ST	<b>330.93</b>	33.09	65.52	429.54
#REF!	486082026 68-4277-FC	15384	ELEANOR LN	<b>251.76</b>	25.18	49.85	326.78
#REF!	486082029 68-4277-FC	15344	ELEANOR LN	<b>584.93</b>	58.49	115.82	759.24
#REF!	486082035 68-4277-FC	25188	FAY AVE	<b>584.93</b>	58.49	115.82	759.24
#REF!	486082039 68-4277-FC	25140	FAY AVE	<b>474.19</b>	47.42	93.89	615.50
#REF!	486082042 68-4277-FC	25106	FAY AVE	<b>522.12</b>	52.21	103.38	677.70
#REF!	486083004 68-4277-FC	25107	FAY AVE	<b>761.50</b>	76.15	150.78	988.42
#REF!	486083024 68-4277-FC	25094	YOLANDA AVE	<b>596.39</b>	59.64	118.09	774.10
#REF!	486092003 68-4277-FC	25095	YOLANDA AVE	<b>584.93</b>	58.49	115.82	759.24
#REF!	486092005 68-4277-FC	25119	YOLANDA AVE	<b>567.69</b>	56.77	112.40	736.86
#REF!	486092018 68-4277-FC	25164	JUANITA AVE	<b>246.64</b>	24.66	48.83	320.14
#REF!	486092023 68-4277-FC	25106	JUANITA AVE	<b>445.86</b>	44.59	88.28	578.72
#REF!	486093009 68-4277-FC	25165	JUANITA AVE	<b>584.87</b>	58.49	115.80	759.16
#REF!	486093013 68-4277-FC	25213	JUANITA AVE	<b>723.37</b>	72.34	143.23	938.92
#REF!	486093015 68-4277-FC	25200	GENTIAN AVE	<b>540.77</b>	54.08	107.07	701.92
#REF!	486094004 68-4277-FC	15452	ELEANOR LN	<b>246.76</b>	24.68	48.86	320.28
#REF!	486094006 68-4277-FC	15426	ELEANOR LN	<b>570.02</b>	57.00	112.86	739.88
#REF!	486094009 68-4277-FC	15394	ELEANOR LN	<b>583.44</b>	58.34	115.52	757.30
#REF!	486095001 68-4277-FC	25071	GENTIAN AVE	<b>651.57</b>	65.16	129.01	845.74
#REF!	486095008 68-4277-FC	25153	GENTIAN AVE	<b>575.58</b>	57.56	113.96	747.10
#REF!	486095009 68-4277-FC	25165	GENTIAN AVE	<b>431.54</b>	43.15	85.44	560.14
#REF!	486102014 68-4277-FC	25339	FILAREE AVE	<b>789.38</b>	78.94	156.30	1,024.62
#REF!	486102022 68-4277-FC	25328	FAY AVE	<b>553.65</b>	55.37	109.62	718.64

Attachment: Tax Roll City Submission - MORENO VALLEY - 05-22-20209 PDF PRINT [Revision 1] (4024 :

#REF!	486102028 68-4277-FC	25402	FAY AVE	<b>567.69</b>	56.77	112.40	736.86
#REF!	486102032 68-4277-FC	25450	FAY AVE	<b>287.72</b>	28.77	56.97	373.46
#REF!	486103010 68-4277-FC	25387	FAY AVE	<b>490.64</b>	49.06	97.15	636.84
#REF!	486103020 68-4277-FC	25304	YOLANDA AVE	<b>267.24</b>	26.72	52.91	346.88
#REF!	486103033 68-4277-FC	25462	YOLANDA AVE	<b>402.49</b>	40.25	79.69	522.42
#REF!	486103034 68-4277-FC	25474	YOLANDA AVE	<b>596.39</b>	59.64	118.09	774.10
#REF!	486111001 68-4277-FC	25291	YOLANDA AVE	<b>724.87</b>	72.49	143.52	940.88
#REF!	486111024 68-4277-FC	25438	JUANITA AVE	<b>551.53</b>	55.15	109.20	715.88
#REF!	486111025 68-4277-FC	25426	JUANITA AVE	<b>584.93</b>	58.49	115.82	759.24
#REF!	486111033 68-4277-FC	25328	JUANITA AVE	<b>613.35</b>	61.34	121.44	796.12
#REF!	486112005 68-4277-FC	25339	JUANITA AVE	<b>481.35</b>	48.14	95.31	624.78
#REF!	486112012 68-4277-FC	25425	JUANITA AVE	<b>575.69</b>	57.57	113.99	747.24
#REF!	486112019 68-4277-FC	25498	GENTIAN AVE	<b>526.91</b>	52.69	104.33	683.92
#REF!	486112034 68-4277-FC	25316	GENTIAN AVE	<b>596.39</b>	59.64	118.09	774.10
#REF!	486121003 68-4277-FC	25532	CASA ENCANTADOR RD	<b>596.39</b>	59.64	118.09	774.10
#REF!	486121005 68-4277-FC	25560	CASA ENCANTADOR RD	<b>584.93</b>	58.49	115.82	759.24
#REF!	486121013 68-4277-FC	15367	VIA ALICIA DR	<b>596.39</b>	59.64	118.09	774.10
#REF!	486122002 68-4277-FC	25616	CASA ENCANTADOR RD	<b>738.46</b>	73.85	146.22	958.52
#REF!	486123002 68-4277-FC	15456	MORONGO CT	<b>584.93</b>	58.49	115.82	759.24
#REF!	486123004 68-4277-FC	15457	MORONGO CT	<b>338.52</b>	33.85	67.03	439.40
#REF!	486123006 68-4277-FC	25546	RANCHO TIERRA DR	<b>761.50</b>	76.15	150.78	988.42
#REF!	486123007 68-4277-FC	25534	RANCHO TIERRA DR	<b>757.40</b>	75.74	149.97	983.10
#REF!	486124002 68-4277-FC	15457	VIA LORCA DR	<b>238.24</b>	23.82	47.17	309.24
#REF!	486124010 68-4277-FC	25563	RANCHO TIERRA DR	<b>584.93</b>	58.49	115.82	759.24
#REF!	486131008 68-4277-FC	25720	VISTA FAMOSO DR	<b>776.41</b>	77.64	153.73	1,007.78
#REF!	486131010 68-4277-FC	15329	CASA GRANDE ST	<b>584.93</b>	58.49	115.82	759.24
#REF!	486131013 68-4277-FC	15293	CASA GRANDE ST	<b>596.39</b>	59.64	118.09	774.10
#REF!	486134003 68-4277-FC	15449	PASEO CORTEZ	<b>584.93</b>	58.49	115.82	759.24
#REF!	486135004 68-4277-FC	25659	RANCHO TIERRA DR	<b>596.39</b>	59.64	118.09	774.10
#REF!	486135010 68-4277-FC	15420	PASEO CORTEZ	<b>278.14</b>	27.81	55.07	361.02
#REF!	486135019 68-4277-FC	15401	CASA GRANDE ST	<b>596.39</b>	59.64	118.09	774.10
#REF!	486135021 68-4277-FC	15425	CASA GRANDE ST	<b>811.83</b>	81.18	160.74	1,053.76
#REF!	486135026 68-4277-FC	15485	CASA GRANDE ST	<b>584.93</b>	58.49	115.82	759.24
#REF!	486136008 68-4277-FC	15413	CASA GRANDE ST	<b>408.76</b>	40.88	80.93	530.56
#REF!	486141003 68-4277-FC	15346	LOS ESTADOS ST	<b>251.76</b>	25.18	49.85	326.78
#REF!	486141005 68-4277-FC	15322	LOS ESTADOS ST	<b>584.93</b>	58.49	115.82	759.24
#REF!	486141012 68-4277-FC	25914	CALLE FAMILIA	<b>439.54</b>	43.95	87.03	570.52

Attachment: Tax Roll City Submission - MORENO VALLEY - 05-22-20209 PDF PRINT [Revision 1] (4024 :

#REF!	486141022 68-4277-FC	15326	VIA CORTEZ	<b>264.92</b>	26.49	52.45	343.86
#REF!	486141025 68-4277-FC	25860	RANCHO LUCERO DR	<b>763.76</b>	76.38	151.22	991.36
#REF!	486142004 68-4277-FC	25789	RANCHO LUCERO DR	<b>596.39</b>	59.64	118.09	774.10
#REF!	486143006 68-4277-FC	25933	CALLE FAMILIA	<b>584.93</b>	58.49	115.82	759.24
#REF!	486143007 68-4277-FC	25919	CALLE FAMILIA	<b>481.76</b>	48.18	95.39	625.32
#REF!	486143008 68-4277-FC	15328	LAS ROSAS AVE	<b>584.93</b>	58.49	115.82	759.24
#REF!	486143010 68-4277-FC	15356	LAS ROSAS AVE	<b>221.86</b>	22.19	43.93	287.96
#REF!	486151005 68-4277-FC	25941	CASA FANTASTICO DR	<b>776.41</b>	77.64	153.73	1,007.78
#REF!	486151011 68-4277-FC	15461	CAMINO GRANDE	<b>252.23</b>	25.22	49.94	327.38
#REF!	486151013 68-4277-FC	15437	CAMINO GRANDE	<b>434.70</b>	43.47	86.07	564.24
#REF!	486151015 68-4277-FC	25970	PASEO PACIFICO	<b>338.52</b>	33.85	67.03	439.40
#REF!	486151022 68-4277-FC	25872	PASEO PACIFICO	<b>496.19</b>	49.62	98.25	644.04
#REF!	486151023 68-4277-FC	25858	PASEO PACIFICO	<b>762.55</b>	76.26	150.98	989.78
#REF!	486151028 68-4277-FC	15401	NORMANDO CT	<b>462.78</b>	46.28	91.63	600.68
#REF!	486151034 68-4277-FC	15388	PASEO CARMEL	<b>630.36</b>	63.04	124.81	818.20
#REF!	486151047 68-4277-FC	25931	CASA ENCANTADOR RD	<b>652.66</b>	65.27	129.23	847.14
#REF!	486152005 68-4277-FC	15423	PASEO CARMEL	<b>671.79</b>	67.18	133.01	871.98
#REF!	486152009 68-4277-FC	15471	PASEO CARMEL	<b>596.39</b>	59.64	118.09	774.10
#REF!	486170004 68-4277-FC	25367	GENTIAN AVE	<b>368.37</b>	36.84	72.94	478.14
#REF!	486170013 68-4277-FC	25337	GENTIAN AVE	<b>447.98</b>	44.80	88.70	581.48
#REF!	486182002 68-4277-FC	15734	PATRICIA ST	<b>580.34</b>	58.03	114.91	753.28
#REF!	486182004 68-4277-FC	15720	PATRICIA ST	<b>584.93</b>	58.49	115.82	759.24
#REF!	486182012 68-4277-FC	15658	PATRICIA ST	<b>596.39</b>	59.64	118.09	774.10
#REF!	486182014 68-4277-FC	15644	PATRICIA ST	<b>584.93</b>	58.49	115.82	759.24
#REF!	486183011 68-4277-FC	25295	DANA LN	<b>228.96</b>	22.90	45.33	297.18
#REF!	486183016 68-4277-FC	15653	PATRICIA ST	<b>546.15</b>	54.62	108.14	708.90
#REF!	486183024 68-4277-FC	15715	PATRICIA ST	<b>567.69</b>	56.77	112.40	736.86
#REF!	486184012 68-4277-FC	25294	DANA LN	<b>414.65</b>	41.47	82.10	538.22
#REF!	486184017 68-4277-FC	25248	DANA LN	<b>584.93</b>	58.49	115.82	759.24
#REF!	486192022 68-4277-FC	25128	DANA LN	<b>526.91</b>	52.69	104.33	683.92
#REF!	486192030 68-4277-FC	25204	DANA LN	<b>519.87</b>	51.99	102.93	674.78
#REF!	486192032 68-4277-FC	25216	DANA LN	<b>777.40</b>	77.74	153.93	1,009.06
#REF!	486193011 68-4277-FC	25211	DANA LN	<b>288.92</b>	28.89	57.21	375.02
#REF!	486193012 68-4277-FC	25205	DANA LN	<b>596.39</b>	59.64	118.09	774.10
#REF!	486193022 68-4277-FC	25129	DANA LN	<b>565.99</b>	56.60	112.07	734.66
#REF!	486193029 68-4277-FC	25055	DANA LN	<b>596.39</b>	59.64	118.09	774.10
#REF!	486201003 68-4277-FC	15775	NINYA AVE	<b>565.84</b>	56.58	112.04	734.46

Attachment: Tax Roll City Submission - MORENO VALLEY - 05-22-20209 PDF PRINT [Revision 1] (4024 :



#REF!	486202001 68-4277-FC	15856	NINYA AVE	<b>663.97</b>	66.40	131.47	861.82
#REF!	486202003 68-4277-FC	15838	NINYA AVE	<b>596.39</b>	59.64	118.09	774.10
#REF!	486202004 68-4277-FC	15830	NINYA AVE	<b>584.93</b>	58.49	115.82	759.24
#REF!	486202005 68-4277-FC	15820	NINYA AVE	<b>776.41</b>	77.64	153.73	1,007.78
#REF!	486202006 68-4277-FC	15808	NINYA AVE	<b>454.23</b>	45.42	89.94	589.58
#REF!	486202012 68-4277-FC	15758	NINYA AVE	<b>584.93</b>	58.49	115.82	759.24
#REF!	486202014 68-4277-FC	15767	COBRA DR	<b>596.39</b>	59.64	118.09	774.10
#REF!	486202016 68-4277-FC	15787	COBRA DR	<b>931.28</b>	93.13	184.39	1,208.80
#REF!	486203006 68-4277-FC	15788	COBRA DR	<b>313.93</b>	31.39	62.16	407.48
#REF!	486203014 68-4277-FC	15801	NAN AVE	<b>348.91</b>	34.89	69.08	452.88
#REF!	486203015 68-4277-FC	15811	NAN AVE	<b>1,019.28</b>	101.93	201.82	1,323.02
#REF!	486203020 68-4277-FC	15861	NAN AVE	<b>596.39</b>	59.64	118.09	774.10
#REF!	486204009 68-4277-FC	15872	NAN AVE	<b>525.87</b>	52.59	104.12	682.58
#REF!	486204016 68-4277-FC	15774	WEDOW DR	<b>580.54</b>	58.05	114.95	753.54
#REF!	486204017 68-4277-FC	15858	WEDOW DR	<b>759.67</b>	75.97	150.41	986.04
#REF!	486204021 68-4277-FC	15810	WEDOW DR	<b>526.91</b>	52.69	104.33	683.92
#REF!	486211002 68-4277-FC	15847	NINYA AVE	<b>596.39</b>	59.64	118.09	774.10
#REF!	486211003 68-4277-FC	15855	NINYA AVE	<b>596.39</b>	59.64	118.09	774.10
#REF!	486211011 68-4277-FC	15919	NINYA AVE	<b>586.19</b>	58.62	116.07	760.86
#REF!	486211012 68-4277-FC	15927	NINYA AVE	<b>776.41</b>	77.64	153.73	1,007.78
#REF!	486211013 68-4277-FC	15935	NINYA AVE	<b>566.19</b>	56.62	112.11	734.90
#REF!	486212014 68-4277-FC	15864	NINYA AVE	<b>518.00</b>	51.80	102.56	672.36
#REF!	486212015 68-4277-FC	15849	COBRA DR	<b>776.41</b>	77.64	153.73	1,007.78
#REF!	486212022 68-4277-FC	15913	COBRA DR	<b>606.28</b>	60.63	120.04	786.94
#REF!	486213001 68-4277-FC	15930	COBRA DR	<b>641.64</b>	64.16	127.04	832.84
#REF!	486213008 68-4277-FC	15848	COBRA DR	<b>930.61</b>	93.06	184.26	1,207.92
#REF!	486214003 68-4277-FC	15906	WEDOW DR	<b>747.72</b>	74.77	148.05	970.54
#REF!	486214006 68-4277-FC	15942	WEDOW DR	<b>584.93</b>	58.49	115.82	759.24
#REF!	486221005 68-4277-FC	15759	PATRICIA ST	<b>583.04</b>	58.30	115.44	756.78
#REF!	486221006 68-4277-FC	15761	PATRICIA LN	<b>1,169.86</b>	116.99	231.63	1,518.48
#REF!	486221013 68-4277-FC	15775	PATRICIA ST	<b>584.93</b>	58.49	115.82	759.24
#REF!	486221015 68-4277-FC	15779	PATRICIA ST	<b>202.84</b>	20.28	40.16	263.28
#REF!	486221025 68-4277-FC	25325	SHAMEL ASH DR	<b>251.64</b>	25.16	49.82	326.62
#REF!	486221026 68-4277-FC	25337	SHAMEL ASH DR	<b>584.93</b>	58.49	115.82	759.24
#REF!	486221028 68-4277-FC	25361	SHAMEL ASH DR	<b>563.40</b>	56.34	111.55	731.28
#REF!	486222002 68-4277-FC	25348	SHAMEL ASH DR	<b>215.53</b>	21.55	42.67	279.76
#REF!	486222007 68-4277-FC	15784	PATRICIA ST	<b>596.39</b>	59.64	118.09	774.10

Attachment: Tax Roll City Submission - MORENO VALLEY - 05-22-20209 PDF PRINT [Revision 1] (4024 :



#REF!	486222014 68-4277-FC	15770	PATRICIA ST	<b>776.41</b>	77.64	153.73	1,007.78
#REF!	486222017 68-4277-FC	15764	PATRICIA ST	<b>776.41</b>	77.64	153.73	1,007.78
#REF!	486222033 68-4277-FC	25347	BEANTREE CT	<b>210.08</b>	21.01	41.60	272.68
#REF!	486222037 68-4277-FC	25347	CAYMAN AVE	<b>584.93</b>	58.49	115.82	759.24
#REF!	486231005 68-4277-FC	25421	SHAMEL ASH DR	<b>483.14</b>	48.31	95.66	627.12
#REF!	486232005 68-4277-FC	25396	SHAMEL ASH DR	<b>584.93</b>	58.49	115.82	759.24
#REF!	486232010 68-4277-FC	25397	BEANTREE CT	<b>543.02</b>	54.30	107.52	704.84
#REF!	486232012 68-4277-FC	25421	BEANTREE CT	<b>196.45</b>	19.65	38.90	254.98
#REF!	486235003 68-4277-FC	15784	BLUECHIP CIR	<b>208.12</b>	20.81	41.21	270.14
#REF!	486235006 68-4277-FC	15778	BLUECHIP CIR	<b>246.76</b>	24.68	48.86	320.28
#REF!	486235012 68-4277-FC	15766	BLUECHIP CIR	<b>596.39</b>	59.64	118.09	774.10
#REF!	486235013 68-4277-FC	15764	BLUECHIP CIR	<b>270.26</b>	27.03	53.51	350.80
#REF!	486235015 68-4277-FC	15760	BLUECHIP CIR	<b>596.39</b>	59.64	118.09	774.10
#REF!	486235034 68-4277-FC	15766	FARMSTEAD ST	<b>584.93</b>	58.49	115.82	759.24
#REF!	486235035 68-4277-FC	15764	FARMSTEAD ST	<b>591.77</b>	59.18	117.17	768.12
#REF!	486235036 68-4277-FC	15762	FARMSTEAD ST	<b>430.12</b>	43.01	85.16	558.30
#REF!	486235044 68-4277-FC	25465	SANTIAGO DR	<b>453.13</b>	45.31	89.72	588.16
#REF!	486290023 68-4277-FC	14362	ANTHONY PL	<b>352.55</b>	35.26	69.80	457.60
#REF!	486290026 68-4277-FC	27330	CACTUS AVE	<b>789.38</b>	78.94	156.30	1,024.62
#REF!	486290027 68-4277-FC	27350	CACTUS AVE	<b>584.93</b>	58.49	115.82	759.24
#REF!	486351011 68-4277-FC	15556	GUAJOME RD	<b>584.93</b>	58.49	115.82	759.24
#REF!	486351014 68-4277-FC	15586	GUAJOME RD	<b>596.39</b>	59.64	118.09	774.10
#REF!	486351021 68-4277-FC	15595	JACARA LN	<b>596.39</b>	59.64	118.09	774.10
#REF!	486351026 68-4277-FC	15545	JACARA LN	<b>571.33</b>	57.13	113.12	741.58
#REF!	486351028 68-4277-FC	15525	JACARA LN	<b>584.93</b>	58.49	115.82	759.24
#REF!	486351030 68-4277-FC	15505	JACARA LN	<b>458.69</b>	45.87	90.82	595.38
#REF!	486352001 68-4277-FC	15625	GUAJOME RD	<b>584.93</b>	58.49	115.82	759.24
#REF!	486352025 68-4277-FC	15556	CARMEL VERDE LN	<b>354.73</b>	35.47	70.24	460.44
#REF!	486352027 68-4277-FC	15576	CARMEL VERDE LN	<b>584.93</b>	58.49	115.82	759.24
#REF!	486352029 68-4277-FC	15596	CARMEL VERDE LN	<b>584.93</b>	58.49	115.82	759.24
#REF!	486352030 68-4277-FC	15595	GORRION CT	<b>293.68</b>	29.37	58.15	381.20
#REF!	486352031 68-4277-FC	15585	GORRION CT	<b>596.39</b>	59.64	118.09	774.10
#REF!	486352039 68-4277-FC	15566	GORRION CT	<b>584.93</b>	58.49	115.82	759.24
#REF!	486352048 68-4277-FC	15535	GRANADA DR	<b>776.41</b>	77.64	153.73	1,007.78
#REF!	486352050 68-4277-FC	15546	GRANADA DR	<b>286.00</b>	28.60	56.63	371.22
#REF!	486352052 68-4277-FC	15566	GRANADA DR	<b>284.73</b>	28.47	56.38	369.58
#REF!	486352053 68-4277-FC	15576	GRANADA DR	<b>558.94</b>	55.89	110.67	725.50

Attachment: Tax Roll City Submission - MORENO VALLEY - 05-22-20209 PDF PRINT [Revision 1] (4024 :

#REF!	486353002 68-4277-FC	15605	CARMEL VERDE LN	<b>594.11</b>	59.41	117.63	771.14
#REF!	486354001 68-4277-FC	15555	CARMEL VERDE LN	<b>566.25</b>	56.63	112.12	734.98
#REF!	486354012 68-4277-FC	25566	CATALEJO LN	<b>557.41</b>	55.74	110.37	723.52
#REF!	486361001 68-4277-FC	15705	GUAJOME RD	<b>584.93</b>	58.49	115.82	759.24
#REF!	486361015 68-4277-FC	25660	HORADO LN	<b>596.39</b>	59.64	118.09	774.10
#REF!	486363002 68-4277-FC	25725	HORADO LN	<b>606.28</b>	60.63	120.04	786.94
#REF!	486363007 68-4277-FC	25675	HORADO LN	<b>296.59</b>	29.66	58.72	384.96
#REF!	486363013 68-4277-FC	25605	HORADO LN	<b>790.51</b>	79.05	156.52	1,026.08
#REF!	486363019 68-4277-FC	15726	GRANADA DR	<b>338.09</b>	33.81	66.94	438.84
#REF!	486363022 68-4277-FC	15756	GRANADA DR	<b>584.93</b>	58.49	115.82	759.24
#REF!	486364021 68-4277-FC	15675	GRANADA DR	<b>913.13</b>	91.31	180.80	1,185.24
#REF!	486364025 68-4277-FC	15705	GRANADA DR	<b>584.21</b>	58.42	115.67	758.30
#REF!	486364041 68-4277-FC	25545	FORTUNA DEL SUR DR	<b>242.96</b>	24.30	48.11	315.36
#REF!	486365006 68-4277-FC	15685	CARMEL VERDE LN	<b>227.35</b>	22.74	45.02	295.10
#REF!	486365013 68-4277-FC	15735	CARMEL VERDE LN	<b>596.39</b>	59.64	118.09	774.10
#REF!	486371004 68-4277-FC	15645	ISLETA LN	<b>606.28</b>	60.63	120.04	786.94
#REF!	486372005 68-4277-FC	15600	ISLETA LN	<b>609.90</b>	60.99	120.76	791.64
#REF!	486372010 68-4277-FC	15645	LAS POSAS DR	<b>586.69</b>	58.67	116.16	761.52
#REF!	486372015 68-4277-FC	15695	LAS POSAS DR	<b>596.39</b>	59.64	118.09	774.10
#REF!	486373017 68-4277-FC	15665	LUCIA LN	<b>776.41</b>	77.64	153.73	1,007.78
#REF!	486373028 68-4277-FC	15675	NAVAJA CIR	<b>340.53</b>	34.05	67.42	442.00
#REF!	486374001 68-4277-FC	25745	HORADO LN	<b>435.13</b>	43.51	86.16	564.80
#REF!	486374014 68-4277-FC	25875	HORADO LN	<b>584.21</b>	58.42	115.67	758.30
#REF!	486374015 68-4277-FC	25885	HORADO LN	<b>584.93</b>	58.49	115.82	759.24
#REF!	486374017 68-4277-FC	25905	HORADO LN	<b>787.63</b>	78.76	155.95	1,022.34
#REF!	486381001 68-4277-FC	25920	JUMANO DR	<b>596.39</b>	59.64	118.09	774.10
#REF!	486381006 68-4277-FC	25870	JUMANO DR	<b>584.93</b>	58.49	115.82	759.24
#REF!	486382008 68-4277-FC	25950	JUMANO DR	<b>435.74</b>	43.57	86.28	565.58
#REF!	486382009 68-4277-FC	25940	JUMANO DR	<b>724.87</b>	72.49	143.52	940.88
#REF!	486383002 68-4277-FC	15590	JACARA LN	<b>572.64</b>	57.26	113.38	743.28
#REF!	486383004 68-4277-FC	15570	JACARA LN	<b>475.45</b>	47.55	94.14	617.12
#REF!	486383008 68-4277-FC	15530	JACARA LN	<b>761.50</b>	76.15	150.78	988.42
#REF!	486383015 68-4277-FC	15575	ISLETA LN	<b>325.45</b>	32.55	64.44	422.42
#REF!	486384007 68-4277-FC	25830	LA BARCA RD	<b>411.43</b>	41.14	81.46	534.04
#REF!	486384009 68-4277-FC	25825	KARISA CIR	<b>261.76</b>	26.18	51.83	339.76
#REF!	486384020 68-4277-FC	28835	JUMANO DR	<b>798.79</b>	79.88	158.16	1,036.82
#REF!	486384025 68-4277-FC	15535	LA ENTRADA DR	<b>430.12</b>	43.01	85.16	558.30

Attachment: Tax Roll City Submission - MORENO VALLEY - 05-22-20209 PDF PRINT [Revision 1] (4024 :

#REF!	486384027 68-4277-FC	15555	LA ENTRADA DR	<b>556.60</b>	55.66	110.21	722.46
#REF!	486385005 68-4277-FC	25915	JUMANO DR	<b>584.87</b>	58.49	115.80	759.16
#REF!	486385011 68-4277-FC	15580	LA ENTRADA DR	<b>761.50</b>	76.15	150.78	988.42
#REF!	486385013 68-4277-FC	15575	NUECES CT	<b>561.52</b>	56.15	111.18	728.84
#REF!	486385017 68-4277-FC	15560	NUECES CT	<b>353.78</b>	35.38	70.05	459.20
#REF!	486385018 68-4277-FC	15570	NUECES CT	<b>924.36</b>	92.44	183.02	1,199.82
#REF!	486386001 68-4277-FC	15590	ISLETA LN	<b>270.16</b>	27.02	53.49	350.66
#REF!	486386002 68-4277-FC	15595	LAS POSAS DR	<b>584.93</b>	58.49	115.82	759.24
#REF!	486387010 68-4277-FC	25935	LA BARCA RD	<b>373.18</b>	37.32	73.89	484.38
#REF!	486391002 68-4277-FC	25645	PACATO RD	<b>584.93</b>	58.49	115.82	759.24
#REF!	486391012 68-4277-FC	25674	PALO CEDRO DR	<b>349.98</b>	35.00	69.30	454.26
#REF!	486392009 68-4277-FC	25723	LOS CABOS DR	<b>584.93</b>	58.49	115.82	759.24
#REF!	486392019 68-4277-FC	25668	PACATO RD	<b>789.38</b>	78.94	156.30	1,024.62
#REF!	486392024 68-4277-FC	25718	PACATO RD	<b>762.55</b>	76.26	150.98	989.78
#REF!	486392028 68-4277-FC	25754	PALO CEDRO DR	<b>567.69</b>	56.77	112.40	736.86
#REF!	486392037 68-4277-FC	25683	PALO CEDRO DR	<b>391.48</b>	39.15	77.51	508.14
#REF!	486401003 68-4277-FC	25536	LOS CABOS DR	<b>389.82</b>	38.98	77.18	505.98
#REF!	486401015 68-4277-FC	25619	LOS CABOS DR	<b>913.08</b>	91.31	180.79	1,185.18
#REF!	486401021 68-4277-FC	25548	PACATO RD	<b>606.28</b>	60.63	120.04	786.94
#REF!	486401022 68-4277-FC	25558	PACATO RD	<b>595.67</b>	59.57	117.94	773.18
#REF!	486402009 68-4277-FC	15895	ORO GLEN DR	<b>584.93</b>	58.49	115.82	759.24
#REF!	486402015 68-4277-FC	15835	ORO GLEN DR	<b>584.93</b>	58.49	115.82	759.24
#REF!	486402018 68-4277-FC	15805	ORO GLEN DR	<b>584.93</b>	58.49	115.82	759.24
#REF!	486403010 68-4277-FC	15840	ORO GLEN DR	<b>584.93</b>	58.49	115.82	759.24
#REF!	486403019 68-4277-FC	15843	PADRE CT	<b>294.62</b>	29.46	58.33	382.42
#REF!	486412006 68-4277-FC	15326	AGUILA PASS	<b>584.93</b>	58.49	115.82	759.24
#REF!	486413007 68-4277-FC	15410	CABALLO RD	<b>584.93</b>	58.49	115.82	759.24
#REF!	486413017 68-4277-FC	26171	BOGOSO LN	<b>359.34</b>	35.93	71.15	466.42
#REF!	486413024 68-4277-FC	26130	BOGOSO LN	<b>618.25</b>	61.83	122.41	802.48
#REF!	486413027 68-4277-FC	26160	BOGOSO LN	<b>338.52</b>	33.85	67.03	439.40
#REF!	486413030 68-4277-FC	15347	CALLE CAMELIA	<b>574.34</b>	57.43	113.72	745.48
#REF!	486413036 68-4277-FC	26201	CASA ENCANTADOR RD	<b>330.12</b>	33.01	65.36	428.50
#REF!	486413038 68-4277-FC	26181	CASA ENCANTADOR RD	<b>278.92</b>	27.89	55.23	362.04
#REF!	486414001 68-4277-FC	15409	ALOSTA LN	<b>480.26</b>	48.03	95.09	623.38
#REF!	486414002 68-4277-FC	15399	ALOSTA LN	<b>562.97</b>	56.30	111.47	730.74
#REF!	486414004 68-4277-FC	15379	ALOSTA LN	<b>366.56</b>	36.66	72.58	475.78
#REF!	486415003 68-4277-FC	26051	CASA ENCANTADOR RD	<b>313.54</b>	31.35	62.08	406.96

Attachment: Tax Roll City Submission - MORENO VALLEY - 05-22-20209 PDF PRINT [Revision 1] (4024 :

#REF!	486415015 68-4277-FC	26100	BALANCIN WAY	<b>584.93</b>	58.49	115.82	759.24
#REF!	486415016 68-4277-FC	26090	BALANCIN WAY	<b>311.53</b>	31.15	61.68	404.36
#REF!	486415020 68-4277-FC	26050	BALANCIN WAY	<b>500.80</b>	50.08	99.16	650.04
#REF!	486416004 68-4277-FC	15430	BRASA LN	<b>581.35</b>	58.14	115.11	754.58
#REF!	486417006 68-4277-FC	15410	BELLO WAY	<b>449.28</b>	44.93	88.96	583.16
#REF!	486417007 68-4277-FC	15420	BELLO WAY	<b>398.50</b>	39.85	78.90	517.24
#REF!	486421001 68-4277-FC	26401	CASA ENCANTADOR RD	<b>781.30</b>	78.13	154.70	1,014.12
#REF!	486421002 68-4277-FC	26391	CASA ENCANTADOR RD	<b>370.91</b>	37.09	73.44	481.44
#REF!	486421004 68-4277-FC	26371	CASA ENCANTADOR RD	<b>1,169.68</b>	116.97	231.60	1,518.24
#REF!	486421005 68-4277-FC	26361	CASA ENCANTADOR RD	<b>252.34</b>	25.23	49.96	327.54
#REF!	486421007 68-4277-FC	26341	CASA ENCANTADOR RD	<b>761.50</b>	76.15	150.78	988.42
#REF!	486421009 68-4277-FC	26321	CASA ENCANTADOR RD	<b>222.55</b>	22.26	44.06	288.86
#REF!	486421014 68-4277-FC	26290	CAMINO LARGO	<b>575.38</b>	57.54	113.93	746.84
#REF!	486421016 68-4277-FC	26310	CAMINO LARGO	<b>584.93</b>	58.49	115.82	759.24
#REF!	486421020 68-4277-FC	26350	CAMINO LARGO	<b>655.79</b>	65.58	129.85	851.22
#REF!	486422003 68-4277-FC	15385	ABAZO DR	<b>584.93</b>	58.49	115.82	759.24
#REF!	486422028 68-4277-FC	15346	CALLE CAMELIA	<b>584.93</b>	58.49	115.82	759.24
#REF!	486422029 68-4277-FC	26230	BOGOSO LN	<b>378.98</b>	37.90	75.04	491.92
#REF!	486422030 68-4277-FC	26240	BOGOSO LN	<b>761.50</b>	76.15	150.78	988.42
#REF!	486422035 68-4277-FC	26290	BOGOSO LN	<b>575.21</b>	57.52	113.89	746.62
#REF!	486422037 68-4277-FC	26310	BOGOSO LN	<b>693.45</b>	69.35	137.30	900.10
#REF!	486422043 68-4277-FC	15404	CALLE ROSA RD	<b>264.71</b>	26.47	52.41	343.58
#REF!	486423004 68-4277-FC	26295	BOGOSO LN	<b>390.19</b>	39.02	77.26	506.46
#REF!	486423008 68-4277-FC	26255	BOGOSO LN	<b>252.23</b>	25.22	49.94	327.38
#REF!	486423012 68-4277-FC	15410	CALLE CAMELIA	<b>452.42</b>	45.24	89.58	587.24
#REF!	486423017 68-4277-FC	15411	CALLE CASTANO	<b>584.93</b>	58.49	115.82	759.24
#REF!	486431001 68-4277-FC	15485	BRASA LN	<b>596.39</b>	59.64	118.09	774.10
#REF!	486433009 68-4277-FC	15440	BELLO WAY	<b>335.78</b>	33.58	66.48	435.84
#REF!	486435017 68-4277-FC	15509	AROBLES CT	<b>338.52</b>	33.85	67.03	439.40
#REF!	486441001 68-4277-FC	16215	ISLA MARIA CIR	<b>596.39</b>	59.64	118.09	774.10
#REF!	486441018 68-4277-FC	16150	ISLA MARIA CIR	<b>524.50</b>	52.45	103.85	680.80
#REF!	486441021 68-4277-FC	16180	ISLA MARIA CIR	<b>430.12</b>	43.01	85.16	558.30
#REF!	486442004 68-4277-FC	26121	CALLE AGUA	<b>479.30</b>	47.93	94.90	622.12
#REF!	486442005 68-4277-FC	26111	CALLE AGUA	<b>593.33</b>	59.33	117.48	770.14
#REF!	486442008 68-4277-FC	16200	ONDA CIR	<b>453.21</b>	45.32	89.74	588.26
#REF!	486442020 68-4277-FC	16250	CALLE SERENA	<b>584.93</b>	58.49	115.82	759.24
#REF!	486442022 68-4277-FC	26090	NUBLADO CIR	<b>271.40</b>	27.14	53.74	352.28

Attachment: Tax Roll City Submission - MORENO VALLEY - 05-22-20209 PDF PRINT [Revision 1] (4024 :

#REF!	486442029 68-4277-FC	16285	VIA ULTIMO	<b>584.93</b>	58.49	115.82	759.24
#REF!	486442035 68-4277-FC	16225	VIA ULTIMO	<b>584.93</b>	58.49	115.82	759.24
#REF!	486442039 68-4277-FC	16185	VIA ULTIMO	<b>584.93</b>	58.49	115.82	759.24
#REF!	486442041 68-4277-FC	16165	VIA ULTIMO	<b>436.55</b>	43.66	86.44	566.64
#REF!	486443008 68-4277-FC	16220	VIA ULTIMO	<b>665.87</b>	66.59	131.84	864.30
#REF!	486451004 68-4277-FC	16185	GRANDE ISLA CIR	<b>307.14</b>	30.71	60.81	398.66
#REF!	486451013 68-4277-FC	16100	GRANDE ISLA CIR	<b>584.93</b>	58.49	115.82	759.24
#REF!	486452008 68-4277-FC	25921	CALLE AGUA	<b>584.93</b>	58.49	115.82	759.24
#REF!	486452011 68-4277-FC	16275	GRANDE ISLA CIR	<b>543.02</b>	54.30	107.52	704.84
#REF!	486452018 68-4277-FC	16300	VIA IMPRESSO	<b>246.76</b>	24.68	48.86	320.28
#REF!	486452019 68-4277-FC	25880	CALLE FUEGO	<b>389.23</b>	38.92	77.07	505.22
#REF!	486453003 68-4277-FC	16302	CALLE SERENA	<b>584.93</b>	58.49	115.82	759.24
#REF!	486454005 68-4277-FC	25901	CALLE FUEGO	<b>584.93</b>	58.49	115.82	759.24
#REF!	486461008 68-4277-FC	25680	CALLE AGUA	<b>596.39</b>	59.64	118.09	774.10
#REF!	486461020 68-4277-FC	25800	CALLE AGUA	<b>596.39</b>	59.64	118.09	774.10
#REF!	486462015 68-4277-FC	25771	CALLE AGUA	<b>603.10</b>	60.31	119.41	782.82
#REF!	486463006 68-4277-FC	16295	VIA IMPRESSO	<b>583.79</b>	58.38	115.59	757.76
#REF!	486464007 68-4277-FC	25791	VIA KANNELA	<b>519.40</b>	51.94	102.84	674.18
#REF!	486464013 68-4277-FC	25731	VIA KANNELA	<b>596.39</b>	59.64	118.09	774.10
#REF!	486464017 68-4277-FC	25691	VIA KANNELA	<b>781.25</b>	78.13	154.69	1,014.06
#REF!	486470004 68-4277-FC	16116	VIA ULTIMO	<b>761.50</b>	76.15	150.78	988.42
#REF!	486470006 68-4277-FC	16100	VIA ULTIMO	<b>564.18</b>	56.42	111.71	732.30
#REF!	486470011 68-4277-FC	16060	VIA ULTIMO	<b>207.93</b>	20.79	41.17	269.88
#REF!	486470019 68-4277-FC	16015	PALOMINO LN	<b>629.63</b>	62.96	124.67	817.26
#REF!	486470022 68-4277-FC	16033	PALOMINO LN	<b>246.76</b>	24.68	48.86	320.28
#REF!	486470027 68-4277-FC	16063	PALOMINO LN	<b>223.20</b>	22.32	44.19	289.70
#REF!	486470037 68-4277-FC	16123	PALOMINO LN	<b>602.66</b>	60.27	119.33	782.24
#REF!	486471004 68-4277-FC	26120	CALLE AGUA	<b>354.73</b>	35.47	70.24	460.44
#REF!	486471005 68-4277-FC	26110	CALLE AGUA	<b>548.90</b>	54.89	108.68	712.46
#REF!	486471006 68-4277-FC	16138	PALOMINO LN	<b>558.12</b>	55.81	110.51	724.44
#REF!	486471014 68-4277-FC	16077	COYOTE SPRINGS CT	<b>251.76</b>	25.18	49.85	326.78
#REF!	486471017 68-4277-FC	16098	COYOTE SPRINGS CT	<b>895.40</b>	89.54	177.29	1,162.22
#REF!	486471024 68-4277-FC	16046	PALOMINO LN	<b>338.52</b>	33.85	67.03	439.40
#REF!	486471025 68-4277-FC	16040	PALOMINO LN	<b>584.93</b>	58.49	115.82	759.24
#REF!	486471029 68-4277-FC	16071	VIA ULTIMO	<b>530.07</b>	53.01	104.95	688.02
#REF!	486471034 68-4277-FC	16117	VIA ULTIMO	<b>552.66</b>	55.27	109.43	717.34
#REF!	486480005 68-4277-FC	16050	EDGEWATER LN	<b>584.93</b>	58.49	115.82	759.24

Attachment: Tax Roll City Submission - MORENO VALLEY - 05-22-20209 PDF PRINT [Revision 1] (4024 :

#REF!	486480015 68-4277-FC	16088	PENINSULA CT	<b>246.76</b>	24.68	48.86	320.28
#REF!	486480030 68-4277-FC	25924	SOARING SEAGULL LN	<b>385.92</b>	38.59	76.41	500.92
#REF!	486480039 68-4277-FC	25977	SOARING SEAGULL LN	<b>331.30</b>	33.13	65.60	430.02
#REF!	486480040 68-4277-FC	25985	SOARING SEAGULL LN	<b>251.76</b>	25.18	49.85	326.78
#REF!	486480045 68-4277-FC	16018	PELICAN LN	<b>338.25</b>	33.83	66.97	439.04
#REF!	486480046 68-4277-FC	16028	PELICAN LN	<b>246.76</b>	24.68	48.86	320.28
#REF!	486481005 68-4277-FC	25870	SHORELINE ST	<b>246.76</b>	24.68	48.86	320.28
#REF!	486482006 68-4277-FC	25829	SHORELINE ST	<b>584.93</b>	58.49	115.82	759.24
#REF!	486490010 68-4277-FC	14711	ROUND LEAF RD	<b>301.18</b>	30.12	59.63	390.92
#REF!	486490015 68-4277-FC	14651	ROUND LEAF RD	<b>761.50</b>	76.15	150.78	988.42
#REF!	486490017 68-4277-FC	14668	ROUND LEAF RD	<b>276.20</b>	27.62	54.69	358.50
#REF!	486490024 68-4277-FC	27132	BIG HORN AVE	<b>596.39</b>	59.64	118.09	774.10
#REF!	486491001 68-4277-FC	27217	BARK LN	<b>584.93</b>	58.49	115.82	759.24
#REF!	486491002 68-4277-FC	27203	BARK LN	<b>547.51</b>	54.75	108.41	710.66
#REF!	486492001 68-4277-FC	27253	BIG HORN AVE	<b>285.15</b>	28.52	56.46	370.12
#REF!	486492007 68-4277-FC	27169	BIG HORN AVE	<b>606.28</b>	60.63	120.04	786.94
#REF!	486492008 68-4277-FC	27155	BIG HORN AVE	<b>319.27</b>	31.93	63.22	414.40
#REF!	486492019 68-4277-FC	27084	DELPHINIUM AVE	<b>548.98</b>	54.90	108.70	712.58
#REF!	486492029 68-4277-FC	27224	DELPHINIUM AVE	<b>620.64</b>	62.06	122.89	805.58
#REF!	486493002 68-4277-FC	14636	SALT RIVER WAY	<b>584.93</b>	58.49	115.82	759.24
#REF!	486493004 68-4277-FC	14660	SALT RIVER WAY	<b>309.76</b>	30.98	61.33	402.06
#REF!	486500006 68-4277-FC	27280	DELPHINIUM AVE	<b>584.93</b>	58.49	115.82	759.24
#REF!	486500008 68-4277-FC	27308	DELPHINIUM AVE	<b>329.60</b>	32.96	65.26	427.82
#REF!	486503002 68-4277-FC	27348	DELPHINIUM AVE	<b>222.87</b>	22.29	44.13	289.28
#REF!	486503012 68-4277-FC	14651	WILLOW LEAF RD	<b>761.50</b>	76.15	150.78	988.42
#REF!	486503014 68-4277-FC	14627	WILLOW LEAF RD	<b>574.39</b>	57.44	113.73	745.56
#REF!	486503017 68-4277-FC	27443	BIG HORN AVE	<b>423.83</b>	42.38	83.92	550.12
#REF!	486503024 68-4277-FC	27357	BIG HORN AVE	<b>596.39</b>	59.64	118.09	774.10
#REF!	486504005 68-4277-FC	14626	RED GUM ST	<b>267.29</b>	26.73	52.92	346.94
#REF!	486504017 68-4277-FC	27366	BIG HORN AVE	<b>596.39</b>	59.64	118.09	774.10
#REF!	486505008 68-4277-FC	27397	DELPHINIUM AVE	<b>581.89</b>	58.19	115.21	755.28
#REF!	486510005 68-4277-FC	27310	HONEY SCENTED RD	<b>772.37</b>	77.24	152.93	1,002.54
#REF!	486510013 68-4277-FC	27261	WILLOW LEAF RD	<b>228.92</b>	22.89	45.33	297.14
#REF!	486512004 68-4277-FC	14561	WILLOW LEAF RD	<b>584.93</b>	58.49	115.82	759.24
#REF!	486512012 68-4277-FC	27384	HONEY SCENTED RD	<b>584.93</b>	58.49	115.82	759.24
#REF!	486512015 68-4277-FC	27430	HONEY SCENTED RD	<b>388.73</b>	38.87	76.97	504.56
#REF!	486520006 68-4277-FC	27418	PEPPERMINT ST	<b>596.39</b>	59.64	118.09	774.10

Attachment: Tax Roll City Submission - MORENO VALLEY - 05-22-20209 PDF PRINT [Revision 1] (4024 :



#REF!	486522001 68-4277-FC	14822	WHITE BOX LN	<b>584.93</b>	58.49	115.82	759.24
#REF!	486522003 68-4277-FC	14846	WHITE BOX LN	<b>524.21</b>	52.42	103.79	680.42
#REF!	486523003 68-4277-FC	14935	WHITE BOX LN	<b>338.52</b>	33.85	67.03	439.40
#REF!	486523009 68-4277-FC	14823	WHITE BOX LN	<b>596.39</b>	59.64	118.09	774.10
#REF!	486540005 68-4277-FC	14319	LONDON RD	<b>560.89</b>	56.09	111.06	728.04
#REF!	486541005 68-4277-FC	14369	TRADEWINDS PL	<b>530.07</b>	53.01	104.95	688.02
#REF!	486542028 68-4277-FC	27842	SAND DOLLAR WAY	<b>697.69</b>	69.77	138.14	905.60
#REF!	486550001 68-4277-FC	14389	LONDON RD	<b>584.93</b>	58.49	115.82	759.24
#REF!	486550002 68-4277-FC	14403	LONDON RD	<b>578.91</b>	57.89	114.62	751.42
#REF!	486550014 68-4277-FC	14445	LONDON RD	<b>676.72</b>	67.67	133.99	878.38
#REF!	486551011 68-4277-FC	27827	DOVER DR	<b>257.38</b>	25.74	50.96	334.08
#REF!	486552005 68-4277-FC	14442	DUSTY COYOTE AVE	<b>584.93</b>	58.49	115.82	759.24
#REF!	486552008 68-4277-FC	14400	DUSTY COYOTE AVE	<b>584.93</b>	58.49	115.82	759.24
#REF!	486552020 68-4277-FC	27764	DOVER DR	<b>584.93</b>	58.49	115.82	759.24
#REF!	486552030 68-4277-FC	27735	CONCH LN	<b>584.93</b>	58.49	115.82	759.24
#REF!	486552033 68-4277-FC	14420	TRADEWINDS PL	<b>258.69</b>	25.87	51.22	335.78
#REF!	486552034 68-4277-FC	14406	TRADEWINDS PL	<b>737.24</b>	73.72	145.97	956.94
#REF!	486553004 68-4277-FC	14421	DUSTY COYOTE AVE	<b>583.34</b>	58.33	115.50	757.18
#REF!	486554005 68-4277-FC	27672	CONCH LN	<b>241.49</b>	24.15	47.82	313.44
#REF!	487010002 68-4277-FC	12109	LEIF ERICSON DR	<b>584.93</b>	58.49	115.82	759.24
#REF!	487010005 68-4277-FC	12145	LEIF ERICSON DR	<b>584.93</b>	58.49	115.82	759.24
#REF!	487011003 68-4277-FC	25780	ONATE DR	<b>227.44</b>	22.74	45.03	295.22
#REF!	487013016 68-4277-FC	12205	CHAMPLAIN ST	<b>255.38</b>	25.54	50.57	331.48
#REF!	487014001 68-4277-FC	12174	CHAMPLAIN ST	<b>402.58</b>	40.26	79.71	522.54
#REF!	487014006 68-4277-FC	12230	CHAMPLAIN ST	<b>632.07</b>	63.21	125.15	820.42
#REF!	487014013 68-4277-FC	12247	PONCE DE LEON DR	<b>596.39</b>	59.64	118.09	774.10
#REF!	487014016 68-4277-FC	12215	PONCE DE LEON DR	<b>557.61</b>	55.76	110.41	723.78
#REF!	487015007 68-4277-FC	12210	BALTIMORE AVE	<b>584.93</b>	58.49	115.82	759.24
#REF!	487015010 68-4277-FC	12273	CHAMPLAIN ST	<b>584.93</b>	58.49	115.82	759.24
#REF!	487015023 68-4277-FC	12308	GRENVILLE AVE	<b>286.63</b>	28.66	56.75	372.04
#REF!	487021001 68-4277-FC	25705	ELDER AVE	<b>584.93</b>	58.49	115.82	759.24
#REF!	487021005 68-4277-FC	12486	BALTIMORE AVE	<b>242.40</b>	24.24	48.00	314.64
#REF!	487022014 68-4277-FC	12395	GRENVILLE AVE	<b>293.64</b>	29.36	58.14	381.14
#REF!	487023005 68-4277-FC	12391	EYRE CT	<b>433.13</b>	43.31	85.76	562.20
#REF!	487023007 68-4277-FC	12371	EYRE CT	<b>584.93</b>	58.49	115.82	759.24
#REF!	487023015 68-4277-FC	12380	EYRE CT	<b>582.84</b>	58.28	115.40	756.52
#REF!	487024007 68-4277-FC	12394	CHAMPLAIN ST	<b>315.72</b>	31.57	62.51	409.80

Attachment: Tax Roll City Submission - MORENO VALLEY - 05-22-20209 PDF PRINT [Revision 1] (4024 :



#REF!	487030002 68-4277-FC	26050	SCOTT VICTOR CIR	<b>763.29</b>	76.33	151.13	990.74
#REF!	487030008 68-4277-FC	26009	SCOTT VICTOR CIR	<b>245.70</b>	24.57	48.65	318.92
#REF!	487030013 68-4277-FC	26058	ELIOT AVE	<b>761.50</b>	76.15	150.78	988.42
#REF!	487031004 68-4277-FC	26031	ELIOT AVE	<b>584.93</b>	58.49	115.82	759.24
#REF!	487031005 68-4277-FC	26039	ELIOT AVE	<b>584.93</b>	58.49	115.82	759.24
#REF!	487040006 68-4277-FC	12214	PONCE DE LEON DR	<b>619.60</b>	61.96	122.68	804.24
#REF!	487040017 68-4277-FC	12165	LASSELLE ST	<b>584.93</b>	58.49	115.82	759.24
#REF!	487041001 68-4277-FC	12140	LASSELLE ST	<b>596.39</b>	59.64	118.09	774.10
#REF!	487041009 68-4277-FC	26070	PINZON CT	<b>569.63</b>	56.96	112.79	739.38
#REF!	487041022 68-4277-FC	26070	BRIDGER ST	<b>567.69</b>	56.77	112.40	736.86
#REF!	487041027 68-4277-FC	26081	BRIDGER ST	<b>760.68</b>	76.07	150.61	987.36
#REF!	487041032 68-4277-FC	26031	BRIDGER ST	<b>596.39</b>	59.64	118.09	774.10
#REF!	487041040 68-4277-FC	26090	CORONADA DR	<b>596.39</b>	59.64	118.09	774.10
#REF!	487043001 68-4277-FC	12351	BREWSTER DR	<b>309.02</b>	30.90	61.19	401.10
#REF!	487043002 68-4277-FC	12339	BREWSTER DR	<b>747.72</b>	74.77	148.05	970.54
#REF!	487043009 68-4277-FC	12268	LASSELLE ST	<b>776.41</b>	77.64	153.73	1,007.78
#REF!	487044006 68-4277-FC	12267	LASSELLE ST	<b>596.39</b>	59.64	118.09	774.10
#REF!	487044007 68-4277-FC	12255	LASSELLE ST	<b>596.39</b>	59.64	118.09	774.10
#REF!	487044008 68-4277-FC	12243	LASSELLE ST	<b>761.50</b>	76.15	150.78	988.42
#REF!	487050015 68-4277-FC	12350	MARQUETTE CT	<b>584.93</b>	58.49	115.82	759.24
#REF!	487050016 68-4277-FC	12360	MARQUETTE CT	<b>242.65</b>	24.27	48.04	314.96
#REF!	487050019 68-4277-FC	12390	MARQUETTE CT	<b>718.77</b>	71.88	142.32	932.96
#REF!	487050020 68-4277-FC	12381	LASSELLE ST	<b>584.93</b>	58.49	115.82	759.24
#REF!	487050023 68-4277-FC	12351	LASSELLE ST	<b>584.93</b>	58.49	115.82	759.24
#REF!	487051008 68-4277-FC	12409	BREWSTER DR	<b>395.07</b>	39.51	78.22	512.80
#REF!	487053004 68-4277-FC	26143	ELDER AVE	<b>648.56</b>	64.86	128.41	841.82
#REF!	487053009 68-4277-FC	26083	ELDER AVE	<b>554.80</b>	55.48	109.85	720.12
#REF!	487060007 68-4277-FC	12041	MORRISON ST	<b>698.76</b>	69.88	138.35	906.98
#REF!	487072012 68-4277-FC	26240	TASMAN ST	<b>735.46</b>	73.55	145.62	954.62
#REF!	487073003 68-4277-FC	26219	TASMAN ST	<b>584.93</b>	58.49	115.82	759.24
#REF!	487073009 68-4277-FC	26290	PARTON CT	<b>535.31</b>	53.53	105.99	694.82
#REF!	487073010 68-4277-FC	26280	PARTON CT	<b>760.78</b>	76.08	150.63	987.48
#REF!	487073013 68-4277-FC	26259	PARTON CT	<b>761.50</b>	76.15	150.78	988.42
#REF!	487073016 68-4277-FC	26279	PARTON CT	<b>570.34</b>	57.03	112.93	740.30
#REF!	487073023 68-4277-FC	12314	VALERIE CT	<b>596.39</b>	59.64	118.09	774.10
#REF!	487073024 68-4277-FC	12313	VALERIE CT	<b>596.39</b>	59.64	118.09	774.10
#REF!	487073026 68-4277-FC	12333	VALERIE CT	<b>596.39</b>	59.64	118.09	774.10

Attachment: Tax Roll City Submission - MORENO VALLEY - 05-22-20209 PDF PRINT [Revision 1] (4024 :

#REF!	487073028 68-4277-FC	12318	WOODBRIAR DR	<b>394.89</b>	39.49	78.19	512.56
#REF!	487074002 68-4277-FC	26211	LEAFWOOD DR	<b>643.21</b>	64.32	127.36	834.88
#REF!	487074009 68-4277-FC	26297	LEAFWOOD DR	<b>270.58</b>	27.06	53.57	351.20
#REF!	487080004 68-4277-FC	26126	ELDER AVE	<b>554.80</b>	55.48	109.85	720.12
#REF!	487091005 68-4277-FC	12045	VISTA DE CERROS DR	<b>587.25</b>	58.73	116.28	762.24
#REF!	487100001 68-4277-FC	12049	CASA LINDA PL	<b>1,156.47</b>	115.65	228.98	1,501.10
#REF!	487103010 68-4277-FC	12212	VIA DE PALMAS DR	<b>213.59</b>	21.36	42.29	277.24
#REF!	487103012 68-4277-FC	26380	SHERWOOD CIR	<b>584.93</b>	58.49	115.82	759.24
#REF!	487111008 68-4277-FC	26420	HOPE CIR	<b>554.31</b>	55.43	109.75	719.48
#REF!	487111022 68-4277-FC	12375	SANDRIA AVE	<b>774.01</b>	77.40	153.25	1,004.66
#REF!	487112007 68-4277-FC	12360	SANDRIA AVE	<b>761.50</b>	76.15	150.78	988.42
#REF!	487120006 68-4277-FC	26375	ELDER AVE	<b>616.50</b>	61.65	122.07	800.22
#REF!	487121007 68-4277-FC	12379	VIA DE PALMAS	<b>747.72</b>	74.77	148.05	970.54
#REF!	487122007 68-4277-FC	26430	ELDER AVE	<b>297.46</b>	29.75	58.90	386.10
#REF!	487131007 68-4277-FC	12250	SANDRIA AVE	<b>426.15</b>	42.62	84.38	553.14
#REF!	487131016 68-4277-FC	12189	MORRISON ST	<b>584.93</b>	58.49	115.82	759.24
#REF!	487140015 68-4277-FC	12205	CALLE DE JIMENEZ	<b>584.93</b>	58.49	115.82	759.24
#REF!	487140021 68-4277-FC	26256	HEMLOCK AVE	<b>644.06</b>	64.41	127.52	835.98
#REF!	487150011 68-4277-FC	12090	HELGA LN	<b>246.76</b>	24.68	48.86	320.28
#REF!	487180005 68-4277-FC	12360	MORRISON ST	<b>1,103.56</b>	110.36	218.50	1,432.42
#REF!	487180016 68-4277-FC	12405	ELF OWL LN	<b>581.27</b>	58.13	115.09	754.48
#REF!	487181001 68-4277-FC	12274	ELF OWL LN	<b>762.55</b>	76.26	150.98	989.78
#REF!	487182011 68-4277-FC	12470	SAGE GROUSE LN	<b>563.19</b>	56.32	111.51	731.02
#REF!	487182023 68-4277-FC	12411	FALCON LN	<b>560.45</b>	56.05	110.97	727.46
#REF!	487183005 68-4277-FC	12380	FALCON LN	<b>606.28</b>	60.63	120.04	786.94
#REF!	487183012 68-4277-FC	12383	CHUKAR LN	<b>584.93</b>	58.49	115.82	759.24
#REF!	487183014 68-4277-FC	12433	CHUKAR LN	<b>277.02</b>	27.70	54.85	359.56
#REF!	487184002 68-4277-FC	12290	CHUKAR LN	<b>569.63</b>	56.96	112.79	739.38
#REF!	487184004 68-4277-FC	12330	CHUKAR LN	<b>1,019.33</b>	101.93	201.83	1,323.08
#REF!	487184028 68-4277-FC	12493	WOLVERINE CIR	<b>777.40</b>	77.74	153.93	1,009.06
#REF!	487184033 68-4277-FC	12410	WOLVERINE CIR	<b>382.62</b>	38.26	75.76	496.64
#REF!	487190001 68-4277-FC	12740	ATHERTON DR	<b>430.12</b>	43.01	85.16	558.30
#REF!	487190006 68-4277-FC	12672	ATHERTON DR	<b>567.94</b>	56.79	112.45	737.18
#REF!	487190007 68-4277-FC	12658	ATHERTON DR	<b>580.34</b>	58.03	114.91	753.28
#REF!	487191001 68-4277-FC	26120	PRIMROSE WAY	<b>526.91</b>	52.69	104.33	683.92
#REF!	487191003 68-4277-FC	26100	PRIMROSE WAY	<b>563.02</b>	56.30	111.48	730.80
#REF!	487191017 68-4277-FC	12542	MULBERRY LN	<b>640.98</b>	64.10	126.91	831.98

Attachment: Tax Roll City Submission - MORENO VALLEY - 05-22-20209 PDF PRINT [Revision 1] (4024 :

#REF!	487193007 68-4277-FC	12641	MULBERRY LN	<b>584.93</b>	58.49	115.82	759.24
#REF!	487193025 68-4277-FC	12594	LASSELLE ST	<b>584.93</b>	58.49	115.82	759.24
#REF!	487202005 68-4277-FC	12576	TWINBERRY DR	<b>252.23</b>	25.22	49.94	327.38
#REF!	487202006 68-4277-FC	12590	TWINBERRY DR	<b>584.93</b>	58.49	115.82	759.24
#REF!	487202012 68-4277-FC	12674	TWINBERRY DR	<b>846.86</b>	84.69	167.68	1,099.22
#REF!	487202015 68-4277-FC	12677	CANDLEWOOD LN	<b>597.36</b>	59.74	118.28	775.36
#REF!	487202017 68-4277-FC	12649	CANDLEWOOD LN	<b>584.21</b>	58.42	115.67	758.30
#REF!	487202027 68-4277-FC	26239	PRIMROSE WAY	<b>858.09</b>	85.81	169.90	1,113.80
#REF!	487203003 68-4277-FC	12648	CANDLEWOOD LN	<b>584.93</b>	58.49	115.82	759.24
#REF!	487204012 68-4277-FC	26222	FIR AVE	<b>573.69</b>	57.37	113.59	744.64
#REF!	487212001 68-4277-FC	26340	CHESTNUT DR	<b>547.01</b>	54.70	108.31	710.02
#REF!	487213004 68-4277-FC	26302	PRIMROSE WAY	<b>257.23</b>	25.72	50.93	333.88
#REF!	487213009 68-4277-FC	26358	PRIMROSE WAY	<b>596.39</b>	59.64	118.09	774.10
#REF!	487214010 68-4277-FC	12655	DOGWOOD WAY	<b>338.48</b>	33.85	67.02	439.34
#REF!	487215011 68-4277-FC	12602	BARBAZON DR	<b>938.18</b>	93.82	185.76	1,217.76
#REF!	487221012 68-4277-FC	26491	PRIMROSE WAY	<b>756.50</b>	75.65	149.79	981.94
#REF!	487222009 68-4277-FC	26414	PRIMROSE WAY	<b>596.39</b>	59.64	118.09	774.10
#REF!	487230002 68-4277-FC	26576	FIR AVE	<b>606.28</b>	60.63	120.04	786.94
#REF!	487230004 68-4277-FC	26556	FIR AVE	<b>192.84</b>	19.28	38.18	250.30
#REF!	487231002 68-4277-FC	12653	TORREY PINES RD	<b>246.76</b>	24.68	48.86	320.28
#REF!	487231006 68-4277-FC	12613	TORREY PINE RD	<b>276.74</b>	27.67	54.79	359.20
#REF!	487232008 68-4277-FC	26578	PRIMROSE WAY	<b>584.93</b>	58.49	115.82	759.24
#REF!	487241002 68-4277-FC	12604	TORREY PINE RD	<b>583.77</b>	58.38	115.59	757.72
#REF!	487241009 68-4277-FC	12675	WILLOWBROOK LN	<b>776.41</b>	77.64	153.73	1,007.78
#REF!	487243006 68-4277-FC	12678	WILLOWBROOK LN	<b>596.39</b>	59.64	118.09	774.10
#REF!	487243014 68-4277-FC	26716	FIR AVE	<b>381.35</b>	38.14	75.51	494.98
#REF!	487243026 68-4277-FC	26723	BUCKEYE TER	<b>1,127.95</b>	112.80	223.33	1,464.08
#REF!	487270006 68-4277-FC	12930	LASSELLE ST	<b>425.77</b>	42.58	84.30	552.64
#REF!	487270008 68-4277-FC	12950	LASSELLE ST	<b>596.39</b>	59.64	118.09	774.10
#REF!	487270041 68-4277-FC	12960	SAMPLE CT	<b>409.94</b>	40.99	81.17	532.10
#REF!	487270044 68-4277-FC	12990	SAMPLE CT	<b>274.83</b>	27.48	54.42	356.72
#REF!	487271004 68-4277-FC	26051	BANTA PL	<b>526.91</b>	52.69	104.33	683.92
#REF!	487271008 68-4277-FC	26011	BANTA PL	<b>567.69</b>	56.77	112.40	736.86
#REF!	487280012 68-4277-FC	26150	LE MANS DR	<b>606.28</b>	60.63	120.04	786.94
#REF!	487280018 68-4277-FC	12835	MONTECELLO DR	<b>584.93</b>	58.49	115.82	759.24
#REF!	487280022 68-4277-FC	12875	MONTECELLO DR	<b>584.93</b>	58.49	115.82	759.24
#REF!	487280028 68-4277-FC	12935	MONTECELLO DR	<b>552.97</b>	55.30	109.49	717.76

Attachment: Tax Roll City Submission - MORENO VALLEY - 05-22-20209 PDF PRINT [Revision 1] (4024 :

#REF!	487280032 68-4277-FC	12975	MONTECELLO DR	<b>554.80</b>	55.48	109.85	720.12
#REF!	487281001 68-4277-FC	26211	FIR AVE	<b>216.44</b>	21.64	42.86	280.94
#REF!	487281005 68-4277-FC	26251	FIR AVE	<b>483.01</b>	48.30	95.64	626.94
#REF!	487281013 68-4277-FC	26240	LE MANS DR	<b>418.90</b>	41.89	82.94	543.72
#REF!	487283008 68-4277-FC	12870	MONTECELLO DR	<b>596.39</b>	59.64	118.09	774.10
#REF!	487283035 68-4277-FC	12909	ORLEANS DR	<b>584.93</b>	58.49	115.82	759.24
#REF!	487284006 68-4277-FC	12890	ORLEANS DR	<b>596.39</b>	59.64	118.09	774.10
#REF!	487284008 68-4277-FC	12870	ORLEANS DR	<b>596.39</b>	59.64	118.09	774.10
#REF!	487290007 68-4277-FC	26340	LE MANS DR	<b>310.92</b>	31.09	61.56	403.56
#REF!	487290010 68-4277-FC	26310	LE MANS DR	<b>291.28</b>	29.13	57.67	378.08
#REF!	487290011 68-4277-FC	26300	LE MANS DR	<b>584.93</b>	58.49	115.82	759.24
#REF!	487292003 68-4277-FC	12930	FONTAINEBLEAU DR	<b>584.21</b>	58.42	115.67	758.30
#REF!	487292006 68-4277-FC	12900	FONTAINEBLEAU DR	<b>761.50</b>	76.15	150.78	988.42
#REF!	487292012 68-4277-FC	12840	FONTAINEBLEAU DR	<b>584.93</b>	58.49	115.82	759.24
#REF!	487292017 68-4277-FC	12819	BARBAZON DR	<b>584.93</b>	58.49	115.82	759.24
#REF!	487293007 68-4277-FC	26295	PERRIER DR	<b>651.14</b>	65.11	128.93	845.18
#REF!	487294002 68-4277-FC	12970	BARBAZON DR	<b>462.50</b>	46.25	91.58	600.32
#REF!	487294029 68-4277-FC	12850	BARBAZON DR	<b>298.50</b>	29.85	59.10	387.44
#REF!	487300002 68-4277-FC	26450	MAPLERIDGE WAY	<b>584.93</b>	58.49	115.82	759.24
#REF!	487301004 68-4277-FC	12725	ELMHURST DR	<b>225.20</b>	22.52	44.59	292.30
#REF!	487302004 68-4277-FC	26465	MAPLERIDGE WAY	<b>776.41</b>	77.64	153.73	1,007.78
#REF!	487302007 68-4277-FC	26435	MAPLERIDGE WAY	<b>972.92</b>	97.29	192.64	1,262.84
#REF!	487303001 68-4277-FC	26500	COCONUT LN	<b>594.06</b>	59.41	117.62	771.08
#REF!	487303004 68-4277-FC	26470	COCONUT LN	<b>969.57</b>	96.96	191.97	1,258.50
#REF!	487303007 68-4277-FC	26440	COCONUT LN	<b>596.39</b>	59.64	118.09	774.10
#REF!	487303009 68-4277-FC	26445	WILLOWDALE CT	<b>584.93</b>	58.49	115.82	759.24
#REF!	487303012 68-4277-FC	26475	WILLOWDALE CT	<b>787.58</b>	78.76	155.94	1,022.28
#REF!	487303016 68-4277-FC	26490	WILLOWDALE CT	<b>369.30</b>	36.93	73.12	479.34
#REF!	487303020 68-4277-FC	26450	WILLOWDALE CT	<b>516.26</b>	51.63	102.22	670.10
#REF!	487303021 68-4277-FC	26440	WILLOWDALE CT	<b>338.52</b>	33.85	67.03	439.40
#REF!	487304001 68-4277-FC	12765	ELMHURST DR	<b>602.72</b>	60.27	119.34	782.32
#REF!	487304011 68-4277-FC	26435	COCONUT LN	<b>760.21</b>	76.02	150.52	986.74
#REF!	487304014 68-4277-FC	26465	COCONUT LN	<b>584.93</b>	58.49	115.82	759.24
#REF!	487310006 68-4277-FC	12893	GOLDEN LANTERN DR	<b>572.27</b>	57.23	113.31	742.80
#REF!	487310009 68-4277-FC	26422	ALDERTREE CT	<b>354.10</b>	35.41	70.11	459.62
#REF!	487310017 68-4277-FC	26481	ALDERTREE CT	<b>767.07</b>	76.71	151.88	995.66
#REF!	487310021 68-4277-FC	26433	ALDERTREE CT	<b>584.93</b>	58.49	115.82	759.24

Attachment: Tax Roll City Submission - MORENO VALLEY - 05-22-20209 PDF PRINT [Revision 1] (4024 :

#REF!	487310030 68-4277-FC	26467	SAND PALM CT	<b>596.39</b>	59.64	118.09	774.10
#REF!	487320007 68-4277-FC	12841	SHAWNEE ST	<b>356.38</b>	35.64	70.56	462.58
#REF!	487331004 68-4277-FC	26840	CLAYSTONE DR	<b>583.14</b>	58.31	115.46	756.92
#REF!	487332010 68-4277-FC	12830	AZALEA ST	<b>558.17</b>	55.82	110.52	724.50
#REF!	487340016 68-4277-FC	26677	AZALEA ST	<b>584.93</b>	58.49	115.82	759.24
#REF!	487341001 68-4277-FC	26592	AZALEA ST	<b>606.28</b>	60.63	120.04	786.94
#REF!	487341002 68-4277-FC	26606	AZALEA ST	<b>307.68</b>	30.77	60.92	399.36
#REF!	487341023 68-4277-FC	26745	ROSEBUD LN	<b>285.61</b>	28.56	56.55	370.72
#REF!	487351003 68-4277-FC	13089	MOHICAN DR	<b>587.59</b>	58.76	116.34	762.68
#REF!	487351016 68-4277-FC	26054	BILOXI DR	<b>584.93</b>	58.49	115.82	759.24
#REF!	487351018 68-4277-FC	26070	BILOXI DR	<b>596.39</b>	59.64	118.09	774.10
#REF!	487351020 68-4277-FC	26086	BILOXI DR	<b>249.17</b>	24.92	49.34	323.42
#REF!	487351021 68-4277-FC	26094	BILOXI DR	<b>606.28</b>	60.63	120.04	786.94
#REF!	487352001 68-4277-FC	13030	MOHICAN DR	<b>437.40</b>	43.74	86.61	567.74
#REF!	487352008 68-4277-FC	13100	MOHICAN DR	<b>489.88</b>	48.99	97.00	635.86
#REF!	487352014 68-4277-FC	13160	MOHICAN DR	<b>596.39</b>	59.64	118.09	774.10
#REF!	487352017 68-4277-FC	13190	MOHICAN DR	<b>584.93</b>	58.49	115.82	759.24
#REF!	487352024 68-4277-FC	13171	EYOTA DR	<b>596.39</b>	59.64	118.09	774.10
#REF!	487352037 68-4277-FC	13061	EYOTA DR	<b>571.33</b>	57.13	113.12	741.58
#REF!	487352039 68-4277-FC	13041	EYOTA DR	<b>442.67</b>	44.27	87.65	574.58
#REF!	487352040 68-4277-FC	13031	EYOTA DR	<b>761.50</b>	76.15	150.78	988.42
#REF!	487353001 68-4277-FC	13032	EYOTA DR	<b>584.93</b>	58.49	115.82	759.24
#REF!	487353010 68-4277-FC	13122	EYOTA DR	<b>584.93</b>	58.49	115.82	759.24
#REF!	487353017 68-4277-FC	13192	EYOTA DR	<b>506.84</b>	50.68	100.35	657.88
#REF!	487354002 68-4277-FC	26103	OSHUA DR	<b>683.92</b>	68.39	135.42	887.72
#REF!	487360004 68-4277-FC	26126	BILOXI DR	<b>520.52</b>	52.05	103.06	675.62
#REF!	487360009 68-4277-FC	13052	PAWNEE DR	<b>596.39</b>	59.64	118.09	774.10
#REF!	487360012 68-4277-FC	13039	TETON CT	<b>436.55</b>	43.66	86.44	566.64
#REF!	487360013 68-4277-FC	13031	TETON CT	<b>644.77</b>	64.48	127.66	836.90
#REF!	487360018 68-4277-FC	13016	TETON CT	<b>596.39</b>	59.64	118.09	774.10
#REF!	487360026 68-4277-FC	13080	TETON CT	<b>921.91</b>	92.19	182.54	1,196.64
#REF!	487360042 68-4277-FC	13071	WICHITA WAY	<b>606.28</b>	60.63	120.04	786.94
#REF!	487360043 68-4277-FC	13061	WICHITA WAY	<b>596.39</b>	59.64	118.09	774.10
#REF!	487360048 68-4277-FC	13011	WICHITA WAY	<b>761.50</b>	76.15	150.78	988.42
#REF!	487361002 68-4277-FC	13020	WICHITA WAY	<b>584.93</b>	58.49	115.82	759.24
#REF!	487361015 68-4277-FC	13150	WICHITA WAY	<b>552.44</b>	55.24	109.38	717.06
#REF!	487361026 68-4277-FC	13208	PAWNEE DR	<b>596.39</b>	59.64	118.09	774.10

Attachment: Tax Roll City Submission - MORENO VALLEY - 05-22-20209 PDF PRINT [Revision 1] (4024 :

#REF!	487361031 68-4277-FC	13159	POCONO CT	<b>596.39</b>	59.64	118.09	774.10
#REF!	487361036 68-4277-FC	13136	POCONO CT	<b>606.28</b>	60.63	120.04	786.94
#REF!	487361038 68-4277-FC	13156	POCONO CT	<b>596.39</b>	59.64	118.09	774.10
#REF!	487361041 68-4277-FC	13186	POCONO CT	<b>673.20</b>	67.32	133.29	873.80
#REF!	487361051 68-4277-FC	26195	OSHUA DR	<b>584.93</b>	58.49	115.82	759.24
#REF!	487361064 68-4277-FC	26174	DRACAEA AVE	<b>251.76</b>	25.18	49.85	326.78
#REF!	487362001 68-4277-FC	13029	PAWNEE DR	<b>596.39</b>	59.64	118.09	774.10
#REF!	487362005 68-4277-FC	13061	PAWNEE DR	<b>596.39</b>	59.64	118.09	774.10
#REF!	487362011 68-4277-FC	13111	PAWNEE DR	<b>438.21</b>	43.82	86.77	568.80
#REF!	487362018 68-4277-FC	13185	PAWNEE DR	<b>775.19</b>	77.52	153.49	1,006.20
#REF!	487380020 68-4277-FC	26450	BODEGA CT	<b>196.16</b>	19.62	38.84	254.62
#REF!	487380022 68-4277-FC	26430	BODEGA CT	<b>651.97</b>	65.20	129.09	846.26
#REF!	487381004 68-4277-FC	13056	TIOGA PASS CT	<b>596.39</b>	59.64	118.09	774.10
#REF!	487381015 68-4277-FC	26424	PETALUMA AVE	<b>650.21</b>	65.02	128.74	843.96
#REF!	487381030 68-4277-FC	13083	NAPA VALLEY CT	<b>252.23</b>	25.22	49.94	327.38
#REF!	487381036 68-4277-FC	13165	NAPA VALLEY CT	<b>584.93</b>	58.49	115.82	759.24
#REF!	487381037 68-4277-FC	13177	NAPA VALLEY CT	<b>577.69</b>	57.77	114.38	749.84
#REF!	487381042 68-4277-FC	13237	NAPA VALLEY CT	<b>584.93</b>	58.49	115.82	759.24
#REF!	487400037 68-4277-FC	13250	NELS CIR	<b>462.32</b>	46.23	91.54	600.08
#REF!	487410007 68-4277-FC	13419	LAKEPORT DR	<b>543.02</b>	54.30	107.52	704.84
#REF!	487410014 68-4277-FC	26095	PRADO ST	<b>584.93</b>	58.49	115.82	759.24
#REF!	487410018 68-4277-FC	13416	BRAD ST	<b>596.39</b>	59.64	118.09	774.10
#REF!	487411001 68-4277-FC	26147	DARDANELLE CT	<b>606.28</b>	60.63	120.04	786.94
#REF!	487411021 68-4277-FC	26195	FERNDALE CT	<b>584.93</b>	58.49	115.82	759.24
#REF!	487411023 68-4277-FC	26219	FERNDALE CT	<b>584.93</b>	58.49	115.82	759.24
#REF!	487411031 68-4277-FC	13370	LAKEPORT DR	<b>584.93</b>	58.49	115.82	759.24
#REF!	487412012 68-4277-FC	26052	PRADO ST	<b>327.82</b>	32.78	64.91	425.50
#REF!	487412013 68-4277-FC	26042	PRADO ST	<b>525.83</b>	52.58	104.11	682.52
#REF!	487413004 68-4277-FC	26015	PRADO ST	<b>246.76</b>	24.68	48.86	320.28
#REF!	487421003 68-4277-FC	13333	YUBA PASS RD	<b>761.50</b>	76.15	150.78	988.42
#REF!	487421008 68-4277-FC	26371	ALTURAS CREEK DR	<b>596.39</b>	59.64	118.09	774.10
#REF!	487421009 68-4277-FC	26355	ALTURAS CREEK DR	<b>246.76</b>	24.68	48.86	320.28
#REF!	487421013 68-4277-FC	26297	ALTURAS CREEK DR	<b>585.06</b>	58.51	115.84	759.40
#REF!	487421022 68-4277-FC	26326	CAPAY BAY CT	<b>596.39</b>	59.64	118.09	774.10
#REF!	487422008 68-4277-FC	26454	ALTURAS CREEK DR	<b>596.39</b>	59.64	118.09	774.10
#REF!	487430008 68-4277-FC	13419	BURNEY PASS DR	<b>343.52</b>	34.35	68.02	445.88
#REF!	487431003 68-4277-FC	26280	WALKER PASS DR	<b>302.32</b>	30.23	59.86	392.40

Attachment: Tax Roll City Submission - MORENO VALLEY - 05-22-20209 PDF PRINT [Revision 1] (4024 :



#REF!	487431006 68-4277-FC	26322	WALKER PASS DR	<b>560.56</b>	56.06	110.99	727.60
#REF!	487431011 68-4277-FC	26392	WALKER PASS DR	<b>584.93</b>	58.49	115.82	759.24
#REF!	487431016 68-4277-FC	13409	YUBA PASS RD	<b>327.82</b>	32.78	64.91	425.50
#REF!	487431024 68-4277-FC	26397	CAPAY BAY CT	<b>584.93</b>	58.49	115.82	759.24
#REF!	487432011 68-4277-FC	26397	WALKER PASS DR	<b>411.43</b>	41.14	81.46	534.04
#REF!	487432013 68-4277-FC	26423	WALKER PASS DR	<b>596.39</b>	59.64	118.09	774.10
#REF!	487440006 68-4277-FC	13417	LETTERMAN ST	<b>584.51</b>	58.45	115.73	758.68
#REF!	487440007 68-4277-FC	13403	LETTERMAN ST	<b>640.70</b>	64.07	126.86	831.62
#REF!	487440015 68-4277-FC	13291	LETTERMAN ST	<b>246.76</b>	24.68	48.86	320.28
#REF!	487441009 68-4277-FC	26825	CAMPUS POINT DR	<b>380.11</b>	38.01	75.26	493.38
#REF!	487442003 68-4277-FC	13424	LETTERMAN ST	<b>584.93</b>	58.49	115.82	759.24
#REF!	487442011 68-4277-FC	26817	HONORS WAY	<b>246.76</b>	24.68	48.86	320.28
#REF!	487442014 68-4277-FC	26853	HONORS WAY	<b>246.76</b>	24.68	48.86	320.28
#REF!	487443006 68-4277-FC	13386	VARSITY LN	<b>584.93</b>	58.49	115.82	759.24
#REF!	487450005 68-4277-FC	26902	HONORS WAY	<b>446.59</b>	44.66	88.42	579.66
#REF!	487450007 68-4277-FC	26926	HONORS WAY	<b>252.23</b>	25.22	49.94	327.38
#REF!	487450013 68-4277-FC	26961	HONORS WAY	<b>381.83</b>	38.18	75.60	495.62
#REF!	487450015 68-4277-FC	26937	HONORS WAY	<b>776.41</b>	77.64	153.73	1,007.78
#REF!	487450021 68-4277-FC	26928	COMMONS DR	<b>251.76</b>	25.18	49.85	326.78
#REF!	487450028 68-4277-FC	13364	ATHLETICS DR	<b>1,302.55</b>	130.26	257.90	1,690.70
#REF!	487450030 68-4277-FC	13390	ATHLETICS DR	<b>273.14</b>	27.31	54.08	354.54
#REF!	487450036 68-4277-FC	13432	ATHLETICS DR	<b>454.28</b>	45.43	89.95	589.66
#REF!	487450037 68-4277-FC	13446	ATHLETICS DR	<b>761.50</b>	76.15	150.78	988.42
#REF!	487450038 68-4277-FC	13460	ATHLETICS DR	<b>584.93</b>	58.49	115.82	759.24
#REF!	487451012 68-4277-FC	13397	ATHLETICS DR	<b>596.39</b>	59.64	118.09	774.10
#REF!	487460005 68-4277-FC	13621	STACY LYNN DR	<b>722.56</b>	72.26	143.07	937.88
#REF!	487480006 68-4277-FC	26536	QUARTZ RD	<b>563.19</b>	56.32	111.51	731.02
#REF!	487480008 68-4277-FC	13545	BALSAWOOD LN	<b>584.93</b>	58.49	115.82	759.24
#REF!	487481003 68-4277-FC	13612	BALSAWOOD LN	<b>584.93</b>	58.49	115.82	759.24
#REF!	487481019 68-4277-FC	13585	SESAME RD	<b>318.53</b>	31.85	63.07	413.44
#REF!	487481020 68-4277-FC	13597	SESAME RD	<b>584.93</b>	58.49	115.82	759.24
#REF!	487481022 68-4277-FC	13621	SESAME RD	<b>596.39</b>	59.64	118.09	774.10
#REF!	487481050 68-4277-FC	13623	DIAMOND LN	<b>224.85</b>	22.49	44.52	291.86
#REF!	487482007 68-4277-FC	26694	QUARTZ RD	<b>606.28</b>	60.63	120.04	786.94
#REF!	487492003 68-4277-FC	13710	REGIS DR	<b>231.74</b>	23.17	45.88	300.80
#REF!	487492009 68-4277-FC	13638	REGIS DR	<b>628.74</b>	62.87	124.49	816.10
#REF!	487492012 68-4277-FC	13630	ERIN DR	<b>591.74</b>	59.17	117.16	768.08

Attachment: Tax Roll City Submission - MORENO VALLEY - 05-22-20209 PDF PRINT [Revision 1] (4024 :



#REF!	487493011 68-4277-FC	26181	HUXLEY DR	<b>584.93</b>	58.49	115.82	759.24
#REF!	487493013 68-4277-FC	13671	REGIS DR	<b>933.45</b>	93.35	184.82	1,211.62
#REF!	487493018 68-4277-FC	26138	WINDEMERE WAY	<b>776.41</b>	77.64	153.73	1,007.78
#REF!	487493023 68-4277-FC	26068	WINDEMERE WAY	<b>584.93</b>	58.49	115.82	759.24
#REF!	487494007 68-4277-FC	26089	WINDEMERE WAY	<b>407.79</b>	40.78	80.74	529.30
#REF!	487494030 68-4277-FC	26004	BAY AVE	<b>672.15</b>	67.22	133.09	872.44
#REF!	487500009 68-4277-FC	26431	FIELD ST	<b>197.76</b>	19.78	39.16	256.68
#REF!	487500013 68-4277-FC	26479	FIELD ST	<b>606.28</b>	60.63	120.04	786.94
#REF!	487500015 68-4277-FC	13662	BRISBANE CT	<b>584.93</b>	58.49	115.82	759.24
#REF!	487500033 68-4277-FC	26377	HOBART CIR	<b>584.93</b>	58.49	115.82	759.24
#REF!	487500044 68-4277-FC	26372	HOBART CIR	<b>878.90</b>	87.89	174.02	1,140.80
#REF!	487500050 68-4277-FC	13663	SYDNEY AVE	<b>760.78</b>	76.08	150.63	987.48
#REF!	487500051 68-4277-FC	13668	DARWIN DR	<b>343.22</b>	34.32	67.96	445.50
#REF!	487502002 68-4277-FC	26338	BAY AVE	<b>555.70</b>	55.57	110.03	721.30
#REF!	487502006 68-4277-FC	26386	BAY AVE	<b>272.85</b>	27.29	54.02	354.16
#REF!	487502012 68-4277-FC	26347	FIELD ST	<b>761.50</b>	76.15	150.78	988.42
#REF!	487510006 68-4277-FC	26527	OPAL ST	<b>584.93</b>	58.49	115.82	759.24
#REF!	487511004 68-4277-FC	26614	BAY AVE	<b>507.77</b>	50.78	100.54	659.08
#REF!	487513017 68-4277-FC	26649	EMERALD AVE	<b>426.37</b>	42.64	84.42	553.42
#REF!	487513018 68-4277-FC	26637	EMERALD AVE	<b>430.12</b>	43.01	85.16	558.30
#REF!	487513022 68-4277-FC	26589	EMERALD AVE	<b>649.22</b>	64.92	128.55	842.68
#REF!	487513024 68-4277-FC	26565	EMERALD AVE	<b>557.80</b>	55.78	110.44	724.02
#REF!	487520009 68-4277-FC	26441	SEQUOIA ST	<b>584.93</b>	58.49	115.82	759.24
#REF!	487520014 68-4277-FC	26371	SEQUOIA ST	<b>584.93</b>	58.49	115.82	759.24
#REF!	487520032 68-4277-FC	26313	BARBADOS LN	<b>584.93</b>	58.49	115.82	759.24
#REF!	487520033 68-4277-FC	26299	BARBADOS LN	<b>596.39</b>	59.64	118.09	774.10
#REF!	487521006 68-4277-FC	26350	BARBADOS LN	<b>606.28</b>	60.63	120.04	786.94
#REF!	487522002 68-4277-FC	13900	DOMINICAN AVE	<b>549.80</b>	54.98	108.86	713.64
#REF!	487522003 68-4277-FC	13914	DOMINICAN AVE	<b>584.93</b>	58.49	115.82	759.24
#REF!	487522016 68-4277-FC	13944	WARHOL CT	<b>526.91</b>	52.69	104.33	683.92
#REF!	487530003 68-4277-FC	26535	BAY AVE	<b>419.47</b>	41.95	83.06	544.46
#REF!	487530008 68-4277-FC	26595	BAY AVE	<b>584.93</b>	58.49	115.82	759.24
#REF!	487531008 68-4277-FC	26604	RHONE CT	<b>499.33</b>	49.93	98.87	648.12
#REF!	487531009 68-4277-FC	26590	RHONE CT	<b>589.73</b>	58.97	116.77	765.46
#REF!	487532017 68-4277-FC	26546	SAGE BRUSH CT	<b>258.58</b>	25.86	51.20	335.64
#REF!	487540013 68-4277-FC	12076	WOODBRIAR DR	<b>560.20</b>	56.02	110.92	727.14
#REF!	487551015 68-4277-FC	13584	COLLIE CT	<b>719.27</b>	71.93	142.42	933.60

Attachment: Tax Roll City Submission - MORENO VALLEY - 05-22-20209 PDF PRINT [Revision 1] (4024 :

#REF!	487560007 68-4277-FC	26824	FIR AVE	<b>571.33</b>	57.13	113.12	741.58
#REF!	487560033 68-4277-FC	26710	GREEN MOUNTIAN DR	<b>324.85</b>	32.49	64.32	421.66
#REF!	487561002 68-4277-FC	26714	BUCKEYE TERRACE	<b>563.55</b>	56.36	111.58	731.48
#REF!	487570010 68-4277-FC	26444	JEAN BAPTISTE WAY	<b>783.76</b>	78.38	155.18	1,017.32
#REF!	487572004 68-4277-FC	26333	OKEEFE LN	<b>584.93</b>	58.49	115.82	759.24
#REF!	487572009 68-4277-FC	13793	BAZILLE CT	<b>264.98</b>	26.50	52.47	343.94
#REF!	487572010 68-4277-FC	13781	BAZILLE CT	<b>334.93</b>	33.49	66.32	434.74
#REF!	487572031 68-4277-FC	26397	BAY AVE	<b>584.93</b>	58.49	115.82	759.24
#REF!	487580005 68-4277-FC	26966	CLAYSTONE DR	<b>246.76</b>	24.68	48.86	320.28
#REF!	487580008 68-4277-FC	12806	WAINWRIGHT LN	<b>327.34</b>	32.73	64.81	424.88
#REF!	487580013 68-4277-FC	12876	WAINWRIGHT LN	<b>212.09</b>	21.21	41.99	275.28
#REF!	487581003 68-4277-FC	26844	TWIN HILLS CIR	<b>246.76</b>	24.68	48.86	320.28
#REF!	487581006 68-4277-FC	26886	TWIN HILLS CIR	<b>252.14</b>	25.21	49.92	327.28
#REF!	487582003 68-4277-FC	26940	SUGARCANE DR	<b>543.02</b>	54.30	107.52	704.84
#REF!	488010006 68-4277-FC	27041	PAM PL	<b>1,047.64</b>	104.76	207.43	1,359.84
#REF!	488020005 68-4277-FC	27400	WALFRED WAY	<b>750.46</b>	75.05	148.59	974.10
#REF!	488020010 68-4277-FC	27274	WALFRED WAY	<b>796.32</b>	79.63	157.67	1,033.62
#REF!	488032005 68-4277-FC	27119	ARCHIE AVE	<b>554.80</b>	55.48	109.85	720.12
#REF!	488040004 68-4277-FC	12151	MARY LEE WAY	<b>384.93</b>	38.49	76.22	499.64
#REF!	488061005 68-4277-FC	12340	LANTZ LN	<b>566.69</b>	56.67	112.20	735.56
#REF!	488070005 68-4277-FC	27307	DARLENE DR	<b>424.82</b>	42.48	84.11	551.42
#REF!	488071003 68-4277-FC	27280	DARLENE DR	<b>761.50</b>	76.15	150.78	988.42
#REF!	488110002 68-4277-FC	12895	DOLOMITE LN	<b>584.93</b>	58.49	115.82	759.24
#REF!	488110003 68-4277-FC	12887	DOLOMITE LN	<b>590.98</b>	59.10	117.01	767.08
#REF!	488110015 68-4277-FC	12791	DOLOMITE LN	<b>596.39</b>	59.64	118.09	774.10
#REF!	488110075 68-4277-FC	12867	SERPENTINE WAY	<b>558.25</b>	55.83	110.53	724.60
#REF!	488110078 68-4277-FC	12891	SERPENTINE WAY	<b>425.24</b>	42.52	84.20	551.96
#REF!	488110080 68-4277-FC	12852	SERPENTINE WAY	<b>596.39</b>	59.64	118.09	774.10
#REF!	488120036 68-4277-FC	27232	GOLDEN FIELD CT	<b>584.93</b>	58.49	115.82	759.24
#REF!	488121011 68-4277-FC	13075	WINDHAVEN DR	<b>584.93</b>	58.49	115.82	759.24
#REF!	488121016 68-4277-FC	13028	CREEKSIDE WAY	<b>584.93</b>	58.49	115.82	759.24
#REF!	488121019 68-4277-FC	13029	CREEKSIDE WAY	<b>276.38</b>	27.64	54.72	358.74
#REF!	488122009 68-4277-FC	12972	COBBLESTONE LN	<b>550.69</b>	55.07	109.04	714.80
#REF!	488122021 68-4277-FC	12919	DOLOMITE LN	<b>478.20</b>	47.82	94.68	620.70
#REF!	488131002 68-4277-FC	13161	CREEKSIDE WAY	<b>399.74</b>	39.97	79.15	518.86
#REF!	488131006 68-4277-FC	27017	QUAIL CREEK DR	<b>557.07</b>	55.71	110.30	723.08
#REF!	488132012 68-4277-FC	27213	QUAIL CREEK DR	<b>761.50</b>	76.15	150.78	988.42

Attachment: Tax Roll City Submission - MORENO VALLEY - 05-22-20209 PDF PRINT [Revision 1] (4024 :

#REF!	488132026 68-4277-FC	27124	QUAIL CREEK DR	<b>348.02</b>	34.80	68.91	451.72
#REF!	488132033 68-4277-FC	27147	OAK RIDGE RD	<b>606.28</b>	60.63	120.04	786.94
#REF!	488133009 68-4277-FC	27134	OAK RIDGE DR	<b>315.92</b>	31.59	62.55	410.06
#REF!	488133015 68-4277-FC	13153	WINDSONG RD	<b>313.19</b>	31.32	62.01	406.52
#REF!	488133016 68-4277-FC	13165	WINDSONG RD	<b>577.59</b>	57.76	114.36	749.70
#REF!	488133021 68-4277-FC	13160	CREEKSIDE WAY	<b>205.08</b>	20.51	40.61	266.18
#REF!	488133029 68-4277-FC	27085	WOODGLEN LN	<b>246.76</b>	24.68	48.86	320.28
#REF!	488140007 68-4277-FC	13223	WILD SAGE LN	<b>584.93</b>	58.49	115.82	759.24
#REF!	488140009 68-4277-FC	13232	WILD SAGE LN	<b>425.59</b>	42.56	84.27	552.42
#REF!	488180016 68-4277-FC	13486	NASON ST	<b>584.93</b>	58.49	115.82	759.24
#REF!	488180020 68-4277-FC	27130	COTTONWOOD AVE	<b>331.63</b>	33.16	65.66	430.46
#REF!	488190010 68-4277-FC	27331	COTTONWOOD AVE	<b>584.93</b>	58.49	115.82	759.24
#REF!	488190020 68-4277-FC	27301	CEDAR CT	<b>269.63</b>	26.96	53.39	349.98
#REF!	488200014 68-4277-FC	27521	COTTONWOOD AVE	<b>322.89</b>	32.29	63.93	419.10
#REF!	488200019 68-4277-FC	13671	OLIVER ST	<b>795.61</b>	79.56	157.53	1,032.70
#REF!	488200020 68-4277-FC	13715	OLIVER ST	<b>596.39</b>	59.64	118.09	774.10
#REF!	488230002 68-4277-FC	12038	PETTIT ST	<b>842.98</b>	84.30	166.91	1,094.18
#REF!	488230004 68-4277-FC	12080	PETTIT ST	<b>584.21</b>	58.42	115.67	758.30
#REF!	488240008 68-4277-FC	12221	HINSON ST	<b>789.38</b>	78.94	156.30	1,024.62
#REF!	488240009 68-4277-FC	12199	HINSON ST	<b>291.42</b>	29.14	57.70	378.26
#REF!	488270002 68-4277-FC	28037	WHITE SAND TRL	<b>526.91</b>	52.69	104.33	683.92
#REF!	488270004 68-4277-FC	28089	WHITE SAND TRL	<b>591.53</b>	59.15	117.12	767.80
#REF!	488270005 68-4277-FC	28115	WHITE SAND TRL	<b>666.72</b>	66.67	132.01	865.40
#REF!	488281013 68-4277-FC	12323	PRAIRIE WIND TRL	<b>301.17</b>	30.12	59.63	390.92
#REF!	488281019 68-4277-FC	12323	CLOUDBURST TRL	<b>799.48</b>	79.95	158.30	1,037.72
#REF!	488282001 68-4277-FC	12342	PRAIRIE WIND TRL	<b>596.39</b>	59.64	118.09	774.10
#REF!	488290001 68-4277-FC	12369	DEEP VALLEY TRL	<b>596.39</b>	59.64	118.09	774.10
#REF!	488290011 68-4277-FC	28305	MESA TOP TRL	<b>577.69</b>	57.77	114.38	749.84
#REF!	488290016 68-4277-FC	12444	PRAIRIE WIND TRL	<b>761.50</b>	76.15	150.78	988.42
#REF!	488291007 68-4277-FC	12390	DEEP VALLEY TRL	<b>400.93</b>	40.09	79.38	520.40
#REF!	488320005 68-4277-FC	12314	REDLANDS BLVD	<b>584.93</b>	58.49	115.82	759.24
#REF!	488370010 68-4277-FC	27865	BAY AVE	<b>428.06</b>	42.81	84.76	555.62
#REF!	488370020 68-4277-FC	13802	JEANETTE CT	<b>624.18</b>	62.42	123.59	810.18
#REF!	488370021 68-4277-FC	13786	JEANETTE CT	<b>584.93</b>	58.49	115.82	759.24
#REF!	488371005 68-4277-FC	27869	OWEN DR	<b>639.91</b>	63.99	126.70	830.60
#REF!	488371006 68-4277-FC	27887	OWEN DR	<b>222.34</b>	22.23	44.02	288.60
#REF!	488371007 68-4277-FC	27905	OWEN DR	<b>464.81</b>	46.48	92.03	603.32

Attachment: Tax Roll City Submission - MORENO VALLEY - 05-22-20209 PDF PRINT [Revision 1] (4024 :

#REF!	488371010 68-4277-FC	27959	OWEN DR	<b>500.00</b>	50.00	99.00	649.00
#REF!	488371011 68-4277-FC	27977	OWEN DR	<b>578.20</b>	57.82	114.48	750.50
#REF!	488371020 68-4277-FC	27976	AIDAN CIR	<b>246.76</b>	24.68	48.86	320.28
#REF!	488380008 68-4277-FC	27098	DOLOSTONE WAY	<b>386.78</b>	38.68	76.58	502.04
#REF!	488380009 68-4277-FC	27106	DOLOSTONE WAY	<b>575.47</b>	57.55	113.94	746.96
#REF!	488380013 68-4277-FC	27139	DOLOSTONE WAY	<b>584.93</b>	58.49	115.82	759.24
#REF!	488380024 68-4277-FC	27041	DOLOSTONE WAY	<b>338.52</b>	33.85	67.03	439.40
#REF!	488380039 68-4277-FC	12834	COBBLESTONE LN	<b>859.34</b>	85.93	170.15	1,115.42

**MORENO VALLEY Tax Roll Listing 2020**  
**Customers with Invoice Item Dates in 2019**

<b>Column Totals</b>	<b>2,828,321.92</b>	<b>282,832.19</b>	<b>560,007.74</b>	<b>3,671,135.12</b>
<b>Customer Count</b>	<b>5,218</b>			

Rec No	ParcelNo	Fund No	HOUSE#	STREET	Principal	Penalty	Interest	Total TR
1	256150030	68-4277-FC	21089	JENNINGS CT	325.04	32.50	64.36	421.90
2	256181001	68-4277-FC	21012	PALA FOXIA PL	584.93	58.49	115.82	759.24
3	256181017	68-4277-FC	21192	PALA FOXIA PL	596.39	59.64	118.09	774.10
4	256182021	68-4277-FC	21109	MARTYNIA CT	411.43	41.14	81.46	534.04
5	256182022	68-4277-FC	21117	MARTYNIA CT	596.39	59.64	118.09	774.10
6	256182032	68-4277-FC	21168	MARTYNIA CT	580.54	58.05	114.95	753.54
7	256182034	68-4277-FC	21150	MARTYNIA CT	702.10	70.21	139.02	911.32
8	256191010	68-4277-FC	21324	PALA FOXIA PL	200.94	20.09	39.79	260.82
9	256191011	68-4277-FC	21336	PALA FOXIA PL	525.24	52.52	104.00	681.76
10	256191013	68-4277-FC	21329	PALA FOXIA PL	411.43	41.14	81.46	534.04
11	256191014	68-4277-FC	21317	PALA FOXIA PL	584.93	58.49	115.82	759.24
12	256191017	68-4277-FC	21281	PALA FOXIA PL	218.77	21.88	43.32	283.96
13	256191018	68-4277-FC	21269	PALA FOXIA PL	596.39	59.64	118.09	774.10
14	256192011	68-4277-FC	21421	TOWNSENDIA AVE	584.93	58.49	115.82	759.24
15	256192017	68-4277-FC	21480	DOUGLASIS CT	584.93	58.49	115.82	759.24
16	256192021	68-4277-FC	21499	DOUGLASIS CT	444.79	44.48	88.07	577.34
17	256193003	68-4277-FC	21369	TOWNSENDIA AVE	554.80	55.48	109.85	720.12
18	256212004	68-4277-FC	21318	TOWNSENDIA AVE	524.22	52.42	103.80	680.44
19	256213012	68-4277-FC	21360	DOUGLASIS CT	558.61	55.86	110.60	725.08
20	256213013	68-4277-FC	21370	DOUGLASIS CT	584.93	58.49	115.82	759.24
21	256215015	68-4277-FC	11942	RUDBECKIA CIR	584.93	58.49	115.82	759.24
22	256221027	68-4277-FC	11651	BALD EAGLE LN	584.93	58.49	115.82	759.24
23	256231006	68-4277-FC	21835	OSPREY LN	686.57	68.66	135.94	891.16
24	256231007	68-4277-FC	21848	OSPREY LN	431.30	43.13	85.40	559.82
25	256231009	68-4277-FC	21822	OSPREY LN	772.89	77.29	153.03	1,003.20
26	256231010	68-4277-FC	21806	OSPREY LN	343.22	34.32	67.96	445.50
27	256231015	68-4277-FC	21717	GOLDEN OAKS DR	380.15	38.02	75.27	493.42
28	256231024	68-4277-FC	21961	GOLDEN OAKS DR	457.71	45.77	90.63	594.10
29	256241002	68-4277-FC	21771	GLEN VIEW DR	584.93	58.49	115.82	759.24
30	256242044	68-4277-FC	21889	SPRINGCREST RD	480.66	48.07	95.17	623.90
31	256243007	68-4277-FC	21886	SPRINGCREST RD	596.39	59.64	118.09	774.10
32	256243010	68-4277-FC	21838	SPRING CREST RD	229.88	22.99	45.52	298.38
33	256243012	68-4277-FC	21890	WINDING RD	747.72	74.77	148.05	970.54
34	256252005	68-4277-FC	21648	WINDING RD	608.63	60.86	120.51	790.00

Attachment: Tax Roll City Submission Detail (4024 : PUBLIC HEARING FOR DELINQUENT SOLID WASTE

35	256252008 68-4277-FC	21672	WINDING RD	<b>584.93</b>	58.49	115.82	759.24
36	256252009 68-4277-FC	21680	WINDING RD	<b>526.91</b>	52.69	104.33	683.92
37	256253006 68-4277-FC	11760	COLUMBO ST	<b>526.91</b>	52.69	104.33	683.92
38	256264006 68-4277-FC	21110	DICKINSON RD	<b>437.44</b>	43.74	86.61	567.80
39	256272032 68-4277-FC	21190	DICKINSON RD	<b>542.72</b>	54.27	107.46	704.44
40	256291007 68-4277-FC	11420	MORTON RD	<b>289.03</b>	28.90	57.23	375.16
41	256291016 68-4277-FC	21085	GALLANT FOX DR	<b>543.02</b>	54.30	107.52	704.84
42	256301006 68-4277-FC	21675	ROWENA DR	<b>563.19</b>	56.32	111.51	731.02
43	256301009 68-4277-FC	21637	CALLE PRIMA	<b>718.82</b>	71.88	142.33	933.02
44	256304001 68-4277-FC	21500	CALLE MONACO	<b>596.39</b>	59.64	118.09	774.10
45	256306001 68-4277-FC	21709	CALLE PRIMA	<b>584.93</b>	58.49	115.82	759.24
46	256306002 68-4277-FC	21680	DEL AMO ST	<b>596.39</b>	59.64	118.09	774.10
47	256306004 68-4277-FC	21660	DEL AMO ST	<b>210.00</b>	21.00	41.58	272.58
48	256306016 68-4277-FC	21690	ROWENA DR	<b>596.39</b>	59.64	118.09	774.10
49	256306023 68-4277-FC	11680	PIMLICO WAY	<b>255.24</b>	25.52	50.54	331.30
50	256306024 68-4277-FC	11690	PIMLICO WAY	<b>776.41</b>	77.64	153.73	1,007.78
51	256311004 68-4277-FC	21270	TENNYSON RD	<b>530.07</b>	53.01	104.95	688.02
52	256312002 68-4277-FC	21247	TENNYSON RD	<b>604.96</b>	60.50	119.78	785.24
53	256312010 68-4277-FC	21313	TENNYSON RD	<b>686.55</b>	68.66	135.94	891.14
54	256312027 68-4277-FC	21282	SHAKESPEARE CT	<b>596.39</b>	59.64	118.09	774.10
55	256312030 68-4277-FC	21258	SHAKESPEARE CT	<b>436.55</b>	43.66	86.44	566.64
56	256313007 68-4277-FC	21329	SHAKESPEARE CT	<b>606.28</b>	60.63	120.04	786.94
57	256313008 68-4277-FC	21341	SHAKESPEARE CT	<b>596.39</b>	59.64	118.09	774.10
58	256313009 68-4277-FC	21353	SHAKESPEARE CT	<b>478.82</b>	47.88	94.81	621.50
59	256313013 68-4277-FC	11589	FRANKHALE RD	<b>596.39</b>	59.64	118.09	774.10
60	256320006 68-4277-FC	21465	WOOLF CT	<b>584.93</b>	58.49	115.82	759.24
61	256320010 68-4277-FC	21428	WOOLF CT	<b>673.81</b>	67.38	133.41	874.60
62	256320027 68-4277-FC	21433	TENNYSON RD	<b>223.06</b>	22.31	44.17	289.52
63	256320032 68-4277-FC	11515	CLARK ST	<b>761.50</b>	76.15	150.78	988.42
64	256331003 68-4277-FC	21366	DICKINSON RD	<b>584.93</b>	58.49	115.82	759.24
65	256331006 68-4277-FC	21330	DICKINSON RD	<b>773.35</b>	77.34	153.12	1,003.80
66	256331025 68-4277-FC	21288	OCASEY CT	<b>333.77</b>	33.38	66.09	433.22
67	256332003 68-4277-FC	21474	DICKINSON RD	<b>246.76</b>	24.68	48.86	320.28
68	256332005 68-4277-FC	21454	DICKINSON RD	<b>596.39</b>	59.64	118.09	774.10
69	256333034 68-4277-FC	21425	DICKINSON RD	<b>584.93</b>	58.49	115.82	759.24
70	256333045 68-4277-FC	11717	CLARK ST	<b>614.69</b>	61.47	121.71	797.86
71	256341003 68-4277-FC	21605	DEL AMO ST	<b>395.46</b>	39.55	78.30	513.30
72	256342003 68-4277-FC	11539	MINDORA DR	<b>277.86</b>	27.79	55.02	360.66
73	256342005 68-4277-FC	11513	MINDORA DR	<b>761.50</b>	76.15	150.78	988.42

Attachment: Tax Roll City Submission Detail (4024 : PUBLIC HEARING FOR DELINQUENT SOLID WASTE

74	256343012 68-4277-FC	21775	CALLE MONACO	<b>584.69</b>	58.47	115.77	758.92
75	256451002 68-4277-FC	11478	CHAUCER ST	<b>447.80</b>	44.78	88.66	581.24
76	256451021 68-4277-FC	11463	TYLER RD	<b>246.76</b>	24.68	48.86	320.28
77	256452002 68-4277-FC	21424	TENNYSON RD	<b>526.91</b>	52.69	104.33	683.92
78	256452013 68-4277-FC	21373	TYLER RD	<b>562.53</b>	56.25	111.38	730.16
79	256452021 68-4277-FC	11513	GREYSON RD	<b>584.33</b>	58.43	115.70	758.46
80	256461011 68-4277-FC	21330	GREYSON RD	<b>726.90</b>	72.69	143.93	943.52
81	256461014 68-4277-FC	21294	GREYSON RD	<b>419.63</b>	41.96	83.09	544.68
82	259361006 68-4277-FC	9779	SYCAMORE CANYON R	<b>776.41</b>	77.64	153.73	1,007.78
83	259361007 68-4277-FC	9787	SYCAMORE CANYON R	<b>554.80</b>	55.48	109.85	720.12
84	259361011 68-4277-FC	9819	SYCAMORE CANYON R	<b>584.93</b>	58.49	115.82	759.24
85	259361021 68-4277-FC	9895	SYCAMORE CANYON R	<b>596.39</b>	59.64	118.09	774.10
86	259362016 68-4277-FC	9799	DEER CREEK RD	<b>231.76</b>	23.18	45.89	300.82
87	259362019 68-4277-FC	9829	DEER CREEK RD	<b>584.93</b>	58.49	115.82	759.24
88	259362021 68-4277-FC	9847	DEER CREEK RD	<b>448.60</b>	44.86	88.82	582.28
89	259363004 68-4277-FC	9880	DEER CREEK RD	<b>584.93</b>	58.49	115.82	759.24
90	259371025 68-4277-FC	9688	SYCAMORE CANYON R	<b>644.77</b>	64.48	127.66	836.90
91	259371031 68-4277-FC	22779	BEAVERCREEK CT	<b>380.73</b>	38.07	75.38	494.18
92	259372010 68-4277-FC	9659	SYCAMORE CANYON R	<b>584.93</b>	58.49	115.82	759.24
93	259381014 68-4277-FC	9572	SHADOW SPRINGS DR	<b>584.93</b>	58.49	115.82	759.24
94	259381026 68-4277-FC	22936	BROOKHOLLOW WAY	<b>487.10</b>	48.71	96.45	632.26
95	259383008 68-4277-FC	9572	PEBBLE BROOK DR	<b>213.81</b>	21.38	42.33	277.52
96	259384001 68-4277-FC	9601	PEBBLE BROOK DR	<b>596.39</b>	59.64	118.09	774.10
97	259384005 68-4277-FC	9545	PEBBLE BROOK DR	<b>596.39</b>	59.64	118.09	774.10
98	259391003 68-4277-FC	22927	BROOKHOLLOW WAY	<b>583.08</b>	58.31	115.45	756.84
99	259393010 68-4277-FC	9656	PEBBLE BROOK DR	<b>584.93</b>	58.49	115.82	759.24
100	259394003 68-4277-FC	9713	PEBBLE BROOK DR	<b>338.52</b>	33.85	67.03	439.40
101	259394010 68-4277-FC	9615	PEBBLE BROOK DR	<b>395.99</b>	39.60	78.41	514.00
102	259401003 68-4277-FC	9810	PEBBLE BROOK DR	<b>334.09</b>	33.41	66.15	433.64
103	259402006 68-4277-FC	9769	PEBBLE BROOK DR	<b>596.39</b>	59.64	118.09	774.10
104	259411003 68-4277-FC	9888	PEBBLE BROOK DR	<b>329.92</b>	32.99	65.32	428.24
105	259411005 68-4277-FC	9908	PEBBLE BROOK DR	<b>219.83</b>	21.98	43.53	285.34
106	259411016 68-4277-FC	9822	WHITewater RD	<b>596.39</b>	59.64	118.09	774.10
107	259411021 68-4277-FC	9892	WHITewater RD	<b>584.93</b>	58.49	115.82	759.24
108	259411026 68-4277-FC	9958	WHITewater RD	<b>343.52</b>	34.35	68.02	445.88
109	259411028 68-4277-FC	9978	WHITewater RD	<b>584.93</b>	58.49	115.82	759.24
110	259411037 68-4277-FC	10028	SYCAMORE CANYON R	<b>246.76</b>	24.68	48.86	320.28
111	259414005 68-4277-FC	9895	WATERFALL CIR	<b>433.70</b>	43.37	85.87	562.94
112	259414031 68-4277-FC	9877	PEBBLE BROOK DR	<b>584.93</b>	58.49	115.82	759.24

Attachment: Tax Roll City Submission Detail (4024 : PUBLIC HEARING FOR DELINQUENT SOLID WASTE



113	259421004 68-4277-FC	22530	COUNTRY CREST DR	<b>820.56</b>	82.06	162.47	1,065.08
114	259421005 68-4277-FC	22520	COUNTRY CREST DR	<b>717.53</b>	71.75	142.07	931.34
115	259422013 68-4277-FC	22638	MORALIA DR	<b>562.69</b>	56.27	111.41	730.36
116	259422015 68-4277-FC	22660	MORALIA DR	<b>772.25</b>	77.23	152.91	1,002.38
117	259423002 68-4277-FC	22575	COUNTRY CREST DR	<b>596.39</b>	59.64	118.09	774.10
118	259423005 68-4277-FC	22545	COUNTRY CREST DR	<b>596.39</b>	59.64	118.09	774.10
119	259441001 68-4277-FC	9654	SUNNYBROOK DR	<b>246.76</b>	24.68	48.86	320.28
120	259442014 68-4277-FC	22375	COUNTRY CREST DR	<b>270.20</b>	27.02	53.50	350.72
121	259443001 68-4277-FC	9690	SUNNYBROOK DR	<b>454.77</b>	45.48	90.04	590.28
122	259443023 68-4277-FC	9736	BIG CREEK CIR	<b>246.76</b>	24.68	48.86	320.28
123	259443025 68-4277-FC	9745	BIG CREEK CIR	<b>563.19</b>	56.32	111.51	731.02
124	259443026 68-4277-FC	9735	BIG CREEK CIR	<b>526.91</b>	52.69	104.33	683.92
125	259443027 68-4277-FC	9723	BIG CREEK CIR	<b>454.48</b>	45.45	89.99	589.92
126	259451002 68-4277-FC	23187	MONTALVO RD	<b>583.44</b>	58.34	115.52	757.30
127	259451009 68-4277-FC	23073	MONTALVO RD	<b>411.43</b>	41.14	81.46	534.04
128	259451026 68-4277-FC	23008	COTATI CT	<b>368.13</b>	36.81	72.89	477.82
129	259452005 68-4277-FC	9950	VIA MONTARA	<b>776.41</b>	77.64	153.73	1,007.78
130	259470044 68-4277-FC	9814	CASMALIA CT	<b>596.39</b>	59.64	118.09	774.10
131	259482006 68-4277-FC	9966	VIA DEL NORTE	<b>776.41</b>	77.64	153.73	1,007.78
132	259491033 68-4277-FC	23547	DESCANSO DR	<b>411.43</b>	41.14	81.46	534.04
133	259491042 68-4277-FC	23532	DESCANSO DR	<b>584.93</b>	58.49	115.82	759.24
134	259491045 68-4277-FC	23574	DESCANSO DR	<b>584.93</b>	58.49	115.82	759.24
135	259492011 68-4277-FC	9871	CABAZON CIR	<b>275.36</b>	27.54	54.52	357.42
136	259492014 68-4277-FC	9872	CORTE MADERA	<b>211.76</b>	21.18	41.93	274.86
137	259510010 68-4277-FC	23646	DESCANSO DR	<b>246.76</b>	24.68	48.86	320.28
138	259510024 68-4277-FC	9818	CAMINO DEL CORONAL	<b>466.90</b>	46.69	92.45	606.04
139	259521010 68-4277-FC	23451	VIA SOLANA	<b>451.82</b>	45.18	89.46	586.46
140	259521011 68-4277-FC	23437	VIA SOLANA	<b>239.13</b>	23.91	47.35	310.38
141	260061002 68-4277-FC	23355	VIA MONTEGO	<b>602.11</b>	60.21	119.22	781.54
142	260061004 68-4277-FC	23339	VIA MONTEGO	<b>584.93</b>	58.49	115.82	759.24
143	260061008 68-4277-FC	10441	VIA APOLINA	<b>253.52</b>	25.35	50.20	329.06
144	260061019 68-4277-FC	10353	VIA APOLINA	<b>584.93</b>	58.49	115.82	759.24
145	260061026 68-4277-FC	10285	VIA APOLINA	<b>294.98</b>	29.50	58.41	382.88
146	260061027 68-4277-FC	10277	VIA APOLINA	<b>526.91</b>	52.69	104.33	683.92
147	260061029 68-4277-FC	10261	VIA APOLINA	<b>258.05</b>	25.81	51.09	334.94
148	260062001 68-4277-FC	10227	VIA PAVON	<b>278.92</b>	27.89	55.23	362.04
149	260062008 68-4277-FC	10297	VIA PAVON	<b>596.39</b>	59.64	118.09	774.10
150	260062009 68-4277-FC	10307	VIA PAVON	<b>761.50</b>	76.15	150.78	988.42
151	260062015 68-4277-FC	10278	VIA PASTORAL	<b>562.17</b>	56.22	111.31	729.70

Attachment: Tax Roll City Submission Detail (4024 : PUBLIC HEARING FOR DELINQUENT SOLID WASTE

152	260062016 68-4277-FC	10270	VIA PASTORAL	<b>596.39</b>	59.64	118.09	774.10
153	260063009 68-4277-FC	23347	VIA AMADOR	<b>236.64</b>	23.66	46.85	307.16
154	260063015 68-4277-FC	10309	VIA PASTORAL	<b>198.52</b>	19.85	39.31	257.68
155	260063035 68-4277-FC	23372	VIA SAUSALITO	<b>466.26</b>	46.63	92.32	605.20
156	260072004 68-4277-FC	23960	BRITTLBUSH CIR	<b>583.04</b>	58.30	115.44	756.78
157	260073004 68-4277-FC	23963	BRITTLBUSH CIR	<b>606.28</b>	60.63	120.04	786.94
158	260073010 68-4277-FC	10332	DESERT STAR ST	<b>584.93</b>	58.49	115.82	759.24
159	260073027 68-4277-FC	10257	LAKE SUMMIT DR	<b>762.55</b>	76.26	150.98	989.78
160	260081006 68-4277-FC	10399	SHORE CREST TER	<b>586.23</b>	58.62	116.07	760.92
161	260081013 68-4277-FC	10329	SHORE CREST TER	<b>596.39</b>	59.64	118.09	774.10
162	260081015 68-4277-FC	10309	SHORE CREST TER	<b>256.76</b>	25.68	50.84	333.26
163	260081024 68-4277-FC	23895	CREEKWOOD DR	<b>280.79</b>	28.08	55.60	364.46
164	260081027 68-4277-FC	23919	CREEKWOOD DR	<b>246.76</b>	24.68	48.86	320.28
165	260082027 68-4277-FC	10309	DESERT STAR ST	<b>295.37</b>	29.54	58.48	383.38
166	260082033 68-4277-FC	10369	DESERT STAR ST	<b>1,073.43</b>	107.34	212.54	1,393.30
167	260083009 68-4277-FC	23920	BRITTLBUSH CIR	<b>309.09</b>	30.91	61.20	401.20
168	260091009 68-4277-FC	23750	CEDAR CREEK TER	<b>276.02</b>	27.60	54.65	358.26
169	260092002 68-4277-FC	23714	WATERLEAF CIR	<b>341.86</b>	34.19	67.69	443.72
170	260092007 68-4277-FC	23762	WATERLEAF CIR	<b>289.68</b>	28.97	57.36	376.00
171	260092009 68-4277-FC	23778	WATERLEAF CIR	<b>310.39</b>	31.04	61.46	402.88
172	260092011 68-4277-FC	23820	BLUE RIDGE PL	<b>910.27</b>	91.03	180.23	1,181.52
173	260092022 68-4277-FC	23831	BLUE RIDGE PL	<b>584.93</b>	58.49	115.82	759.24
174	260092023 68-4277-FC	23823	BLUE RIDGE PL	<b>256.76</b>	25.68	50.84	333.26
175	260101001 68-4277-FC	23916	BLUE RIDGE PL	<b>585.26</b>	58.53	115.88	759.66
176	260101006 68-4277-FC	23956	BLUE RIDGE PL	<b>348.52</b>	34.85	69.01	452.38
177	260101021 68-4277-FC	23902	CEDAR CREEK TER	<b>1,063.69</b>	106.37	210.61	1,380.66
178	260103016 68-4277-FC	23911	BLUE RIDGE PL	<b>582.99</b>	58.30	115.43	756.72
179	260103020 68-4277-FC	23871	BLUE RIDGE PL	<b>555.04</b>	55.50	109.90	720.44
180	260111008 68-4277-FC	10631	MENDOZA RD	<b>286.86</b>	28.69	56.80	372.34
181	260111025 68-4277-FC	10680	VILLAGE RD	<b>571.14</b>	57.11	113.09	741.34
182	260111029 68-4277-FC	10640	VILLAGE RD	<b>584.93</b>	58.49	115.82	759.24
183	260111032 68-4277-FC	10620	VILLAGE RD	<b>403.27</b>	40.33	79.85	523.44
184	260111033 68-4277-FC	10610	VILLAGE RD	<b>541.91</b>	54.19	107.30	703.40
185	260112002 68-4277-FC	23575	TARARA DR	<b>596.39</b>	59.64	118.09	774.10
186	260112005 68-4277-FC	23587	TARARA DR	<b>584.93</b>	58.49	115.82	759.24
187	260113017 68-4277-FC	10562	MENDOZA RD	<b>359.27</b>	35.93	71.14	466.32
188	260114007 68-4277-FC	23606	TONADA LN	<b>675.77</b>	67.58	133.80	877.14
189	260121005 68-4277-FC	10811	MENDOZA RD	<b>761.50</b>	76.15	150.78	988.42
190	260121014 68-4277-FC	10880	VILLAGE RD	<b>430.12</b>	43.01	85.16	558.30

Attachment: Tax Roll City Submission Detail (4024 : PUBLIC HEARING FOR DELINQUENT SOLID WASTE

191	260122003 68-4277-FC	10770	VILLAGE RD	<b>776.41</b>	77.64	153.73	1,007.78
192	260123012 68-4277-FC	10756	MENDOZA RD	<b>246.76</b>	24.68	48.86	320.28
193	260124001 68-4277-FC	23627	AIROSA PL	<b>338.52</b>	33.85	67.03	439.40
194	260124021 68-4277-FC	23609	AIROSA PL	<b>584.93</b>	58.49	115.82	759.24
195	260125007 68-4277-FC	23630	AIROSA PL	<b>230.12</b>	23.01	45.56	298.70
196	260126003 68-4277-FC	10970	VILLAGE RD	<b>342.69</b>	34.27	67.85	444.80
197	260126009 68-4277-FC	10910	VILLAGE RD	<b>543.02</b>	54.30	107.52	704.84
198	260126010 68-4277-FC	10911	MENDOZA RD	<b>211.74</b>	21.17	41.92	274.84
199	260126016 68-4277-FC	10971	MENDOZA RD	<b>292.96</b>	29.30	58.01	380.26
200	260126017 68-4277-FC	10981	MENDOZA RD	<b>224.83</b>	22.48	44.52	291.82
201	260135005 68-4277-FC	10810	ELM FIELD RD	<b>215.37</b>	21.54	42.64	279.54
202	260135007 68-4277-FC	23760	HAZELWOOD DR	<b>827.71</b>	82.77	163.89	1,074.36
203	260141001 68-4277-FC	23821	REDBARK DR	<b>320.66</b>	32.07	63.49	416.22
204	260141004 68-4277-FC	23851	REDBARK DR	<b>430.12</b>	43.01	85.16	558.30
205	260141006 68-4277-FC	23871	REDBARK DR	<b>612.22</b>	61.22	121.22	794.66
206	260141014 68-4277-FC	23951	REDBARK DR	<b>776.41</b>	77.64	153.73	1,007.78
207	260141022 68-4277-FC	23960	PINE FIELD DR	<b>370.81</b>	37.08	73.42	481.30
208	260142018 68-4277-FC	23929	HAZELWOOD DR	<b>584.93</b>	58.49	115.82	759.24
209	260142022 68-4277-FC	23889	HAZELWOOD DR	<b>584.93</b>	58.49	115.82	759.24
210	260142025 68-4277-FC	23863	HAZELWOOD DR	<b>372.79</b>	37.28	73.81	483.88
211	260144004 68-4277-FC	23920	HAZELWOOD DR	<b>250.00</b>	25.00	49.50	324.50
212	260151021 68-4277-FC	23651	BREEZY MEADOW CT	<b>449.32</b>	44.93	88.97	583.22
213	260151041 68-4277-FC	23741	REDBARK DR	<b>596.39</b>	59.64	118.09	774.10
214	260154015 68-4277-FC	10950	POPPY FIELD CIR	<b>446.81</b>	44.68	88.47	579.96
215	260154016 68-4277-FC	10949	POPPY FIELD CIR	<b>584.93</b>	58.49	115.82	759.24
216	260154023 68-4277-FC	10947	GRASS VALLEY CIR	<b>761.50</b>	76.15	150.78	988.42
217	260154025 68-4277-FC	10967	GRASS VALLEY CIR	<b>364.70</b>	36.47	72.21	473.38
218	260161001 68-4277-FC	23591	BREEZY MEADOW CT	<b>386.89</b>	38.69	76.60	502.18
219	260161011 68-4277-FC	10929	BREEZY MEADOW DR	<b>596.39</b>	59.64	118.09	774.10
220	260161018 68-4277-FC	10845	BREEZY MEADOW DR	<b>596.39</b>	59.64	118.09	774.10
221	260163005 68-4277-FC	10878	BREEZY MEADOW DR	<b>747.72</b>	74.77	148.05	970.54
222	260171002 68-4277-FC	10641	VILLAGE RD	<b>202.20</b>	20.22	40.04	262.46
223	260172001 68-4277-FC	10601	RIDGEFIELD TER	<b>596.39</b>	59.64	118.09	774.10
224	260172003 68-4277-FC	10627	RIDGEFIELD TER	<b>728.26</b>	72.83	144.20	945.28
225	260172004 68-4277-FC	10635	RIDGEFIELD TER	<b>563.19</b>	56.32	111.51	731.02
226	260173002 68-4277-FC	10689	VILLAGE RD	<b>519.40</b>	51.94	102.84	674.18
227	260173004 68-4277-FC	10701	VILLAGE RD	<b>591.77</b>	59.18	117.17	768.12
228	260173012 68-4277-FC	10759	VILLAGE RD	<b>761.50</b>	76.15	150.78	988.42
229	260173018 68-4277-FC	23559	SWEET CLOVER CIR	<b>305.18</b>	30.52	60.43	396.12

Attachment: Tax Roll City Submission Detail (4024 : PUBLIC HEARING FOR DELINQUENT SOLID WASTE

230	260181003 68-4277-FC	23330	STONY CREEK WAY	<b>554.02</b>	55.40	109.70	719.12
231	260181021 68-4277-FC	10709	BREEZY MEADOW DR	<b>584.93</b>	58.49	115.82	759.24
232	260182011 68-4277-FC	10651	MOHAVE CT	<b>596.39</b>	59.64	118.09	774.10
233	260182015 68-4277-FC	10689	MOHAVE CT	<b>593.99</b>	59.40	117.61	771.00
234	260182017 68-4277-FC	10700	BREEZY MEADOW DR	<b>552.13</b>	55.21	109.32	716.66
235	260191029 68-4277-FC	10376	GLEN ROCK CIR	<b>559.15</b>	55.92	110.71	725.78
236	260191041 68-4277-FC	22930	MOUNTAIN VIEW RD	<b>370.49</b>	37.05	73.36	480.90
237	260191042 68-4277-FC	22940	MOUNTAIN VIEW RD	<b>346.40</b>	34.64	68.59	449.62
238	260192007 68-4277-FC	22831	SPRINGDALE DR	<b>296.85</b>	29.69	58.78	385.30
239	260192009 68-4277-FC	22851	SPRINGDALE DR	<b>584.93</b>	58.49	115.82	759.24
240	260202004 68-4277-FC	10408	BROOKMEAD DR	<b>596.39</b>	59.64	118.09	774.10
241	260203001 68-4277-FC	10375	BROOKMEAD DR	<b>699.75</b>	69.98	138.55	908.28
242	260204015 68-4277-FC	22560	COUNTRY GATE RD	<b>562.89</b>	56.29	111.45	730.62
243	260204017 68-4277-FC	22540	COUNTRY GATE RD	<b>818.55</b>	81.86	162.07	1,062.48
244	260205001 68-4277-FC	22491	COUNTRY GATE RD	<b>525.95</b>	52.60	104.14	682.68
245	260205016 68-4277-FC	10479	BROOKMEAD DR	<b>584.93</b>	58.49	115.82	759.24
246	260211004 68-4277-FC	10659	WILLOW CREEK RD	<b>426.44</b>	42.64	84.44	553.52
247	260211012 68-4277-FC	23845	LONE PINE DR	<b>451.21</b>	45.12	89.34	585.66
248	260211014 68-4277-FC	23827	LONE PINE DR	<b>246.76</b>	24.68	48.86	320.28
249	260211024 68-4277-FC	23854	BOUQUET CANYON PL	<b>584.93</b>	58.49	115.82	759.24
250	260211025 68-4277-FC	23862	BOUQUET CANYON PL	<b>339.36</b>	33.94	67.19	440.48
251	260211026 68-4277-FC	23870	BOUQUET CANYON PL	<b>596.39</b>	59.64	118.09	774.10
252	260211034 68-4277-FC	23847	BOUQUET CANYON PL	<b>606.28</b>	60.63	120.04	786.94
253	260211043 68-4277-FC	23785	BOUQUET CANYON PL	<b>930.02</b>	93.00	184.14	1,207.16
254	260211045 68-4277-FC	23771	BOUQUET CANYON PL	<b>356.30</b>	35.63	70.55	462.48
255	260212013 68-4277-FC	23681	BOUQUET CANYON PL	<b>596.39</b>	59.64	118.09	774.10
256	260212016 68-4277-FC	23710	BOUQUET CANYON PL	<b>596.39</b>	59.64	118.09	774.10
257	260212024 68-4277-FC	23774	BOUQUET CANYON PL	<b>300.57</b>	30.06	59.51	390.14
258	260212031 68-4277-FC	23760	TIMBER BLUFF CT	<b>596.39</b>	59.64	118.09	774.10
259	260212041 68-4277-FC	23848	LONE PINE DR	<b>584.93</b>	58.49	115.82	759.24
260	260221002 68-4277-FC	23888	LONE PINE DR	<b>246.76</b>	24.68	48.86	320.28
261	260221006 68-4277-FC	23928	LONE PINE DR	<b>583.79</b>	58.38	115.59	757.76
262	260221014 68-4277-FC	24010	LONE PINE DR	<b>972.92</b>	97.29	192.64	1,262.84
263	260221017 68-4277-FC	23991	LONE PINE DR	<b>691.65</b>	69.17	136.95	897.76
264	260221021 68-4277-FC	23945	LONE PINE DR	<b>261.25</b>	26.13	51.73	339.10
265	260221051 68-4277-FC	10650	SILVER LEAF CIR	<b>540.07</b>	54.01	106.93	701.00
266	260221055 68-4277-FC	23959	PINE SMOKE PL	<b>916.64</b>	91.66	181.49	1,189.80
267	260222001 68-4277-FC	10666	WILLOW CREEK RD	<b>584.93</b>	58.49	115.82	759.24
268	260222003 68-4277-FC	10646	WILLOW CREEK RD	<b>762.55</b>	76.26	150.98	989.78

269	260222006 68-4277-FC	10616	WILLOW CREEK RD	<b>526.91</b>	52.69	104.33	683.92
270	260222008 68-4277-FC	10600	WILLOW CREEK RD	<b>207.35</b>	20.74	41.06	269.14
271	260222010 68-4277-FC	23881	LONE PINE DR	<b>295.37</b>	29.54	58.48	383.38
272	260231011 68-4277-FC	10055	ARROW LEAF	<b>575.17</b>	57.52	113.88	746.56
273	260231014 68-4277-FC	10025	ARROW LEAF	<b>596.39</b>	59.64	118.09	774.10
274	260231016 68-4277-FC	10005	ARROW LEAF	<b>584.93</b>	58.49	115.82	759.24
275	260231022 68-4277-FC	23375	PRESCOTT	<b>616.41</b>	61.64	122.05	800.10
276	260231024 68-4277-FC	10070	ARROW LEAF	<b>584.93</b>	58.49	115.82	759.24
277	260231035 68-4277-FC	10028	SAND CRST	<b>584.93</b>	58.49	115.82	759.24
278	260241001 68-4277-FC	10087	THUNDERHEAD	<b>584.93</b>	58.49	115.82	759.24
279	260241005 68-4277-FC	10029	THUNDERHEAD	<b>450.92</b>	45.09	89.28	585.28
280	260241015 68-4277-FC	10075	ROCK HILL	<b>584.93</b>	58.49	115.82	759.24
281	260241045 68-4277-FC	23545	EVENING SNOW	<b>596.39</b>	59.64	118.09	774.10
282	260242012 68-4277-FC	23505	EVENING SNOW	<b>584.93</b>	58.49	115.82	759.24
283	260251009 68-4277-FC	10346	RIVER RUN CIR	<b>439.47</b>	43.95	87.02	570.42
284	260251012 68-4277-FC	10367	RIVER RUN CIR	<b>596.39</b>	59.64	118.09	774.10
285	260252004 68-4277-FC	10344	BROOKMEAD DR	<b>776.41</b>	77.64	153.73	1,007.78
286	260252008 68-4277-FC	10312	BROOKMEAD DR	<b>584.93</b>	58.49	115.82	759.24
287	260253008 68-4277-FC	10389	MEADOW CREEK DR	<b>596.39</b>	59.64	118.09	774.10
288	260253010 68-4277-FC	10405	MEADOW CREEK DR	<b>731.64</b>	73.16	144.86	949.66
289	260253013 68-4277-FC	10429	MEADOW CREEK DR	<b>584.93</b>	58.49	115.82	759.24
290	260261007 68-4277-FC	10050	IVYSPRING CT	<b>540.67</b>	54.07	107.05	701.78
291	260262009 68-4277-FC	22795	MESA SPRINGS WAY	<b>308.29</b>	30.83	61.04	400.16
292	260273004 68-4277-FC	22701	SHADOWRIDGE LN	<b>431.99</b>	43.20	85.53	560.72
293	260273010 68-4277-FC	22641	SHADOWRIDGE LN	<b>584.93</b>	58.49	115.82	759.24
294	260273016 68-4277-FC	22650	SPRINGMIST DR	<b>218.77</b>	21.88	43.32	283.96
295	260281005 68-4277-FC	22780	SHADOWRIDGE LN	<b>359.21</b>	35.92	71.12	466.24
296	260282009 68-4277-FC	22860	SPRINGMIST DR	<b>343.22</b>	34.32	67.96	445.50
297	260282014 68-4277-FC	22843	MESA SPRINGS WAY	<b>584.93</b>	58.49	115.82	759.24
298	260282016 68-4277-FC	22827	MESA SPRINGS WAY	<b>550.75</b>	55.08	109.05	714.86
299	260283018 68-4277-FC	22791	SHADOWRIDGE LN	<b>817.55</b>	81.76	161.87	1,061.18
300	260292001 68-4277-FC	23906	LAKE VISTA RD	<b>251.76</b>	25.18	49.85	326.78
301	260292007 68-4277-FC	23902	SOLITARE CIR	<b>584.93</b>	58.49	115.82	759.24
302	260292009 68-4277-FC	23914	SOLITARE CIR	<b>586.23</b>	58.62	116.07	760.92
303	260292011 68-4277-FC	23921	SOLITARE CIR	<b>430.12</b>	43.01	85.16	558.30
304	260292019 68-4277-FC	10182	LAKE SUMMIT DR	<b>246.76</b>	24.68	48.86	320.28
305	260301009 68-4277-FC	23815	LAKE VISTA RD	<b>218.77</b>	21.88	43.32	283.96
306	260302002 68-4277-FC	10107	THRASHER CIR	<b>596.39</b>	59.64	118.09	774.10
307	260302015 68-4277-FC	10109	MALLOW DR	<b>338.52</b>	33.85	67.03	439.40

308	260302016 68-4277-FC	10101	MALLOW DR	<b>430.12</b>	43.01	85.16	558.30
309	260302019 68-4277-FC	10067	MALLOW DR	<b>584.93</b>	58.49	115.82	759.24
310	260302020 68-4277-FC	10057	MALLOW DR	<b>257.12</b>	25.71	50.91	333.74
311	260302024 68-4277-FC	23827	YELLOWBILL TER	<b>325.91</b>	32.59	64.53	423.02
312	260303009 68-4277-FC	10022	MALLOW DR	<b>584.93</b>	58.49	115.82	759.24
313	260303013 68-4277-FC	10062	MALLOW DR	<b>596.39</b>	59.64	118.09	774.10
314	260312018 68-4277-FC	10054	THORNBIRD CT	<b>198.72</b>	19.87	39.35	257.94
315	260312022 68-4277-FC	10049	DEEP CANYON RD	<b>715.88</b>	71.59	141.74	929.20
316	260312023 68-4277-FC	10035	DEEP CANYON RD	<b>441.02</b>	44.10	87.32	572.44
317	260312032 68-4277-FC	23772	YELLOWBILL TER	<b>596.39</b>	59.64	118.09	774.10
318	260321021 68-4277-FC	10387	CROSSING GREEN CIR	<b>364.00</b>	36.40	72.07	472.46
319	260321024 68-4277-FC	10405	CROSSING GREEN CIR	<b>584.93</b>	58.49	115.82	759.24
320	260322007 68-4277-FC	10316	CROSSING GREEN CIR	<b>296.46</b>	29.65	58.70	384.80
321	260331026 68-4277-FC	10257	FERNLEAF DR	<b>447.25</b>	44.73	88.56	580.52
322	260331035 68-4277-FC	23685	COLDWATER CT	<b>433.97</b>	43.40	85.93	563.28
323	260331042 68-4277-FC	23705	COLDWATER CT	<b>246.76</b>	24.68	48.86	320.28
324	260332003 68-4277-FC	23716	BLACKBIRD CIR	<b>762.55</b>	76.26	150.98	989.78
325	260332004 68-4277-FC	23706	BLACKBIRD CIR	<b>563.19</b>	56.32	111.51	731.02
326	260340003 68-4277-FC	23755	COLDWATER CT	<b>958.51</b>	95.85	189.78	1,244.14
327	260340013 68-4277-FC	23736	COLDWATER CT	<b>584.93</b>	58.49	115.82	759.24
328	260340016 68-4277-FC	23749	HELIOTROPE WAY	<b>776.41</b>	77.64	153.73	1,007.78
329	260340031 68-4277-FC	23830	BLUE BILL CT	<b>596.39</b>	59.64	118.09	774.10
330	260351005 68-4277-FC	22770	MOUNTAIN VIEW RD	<b>551.83</b>	55.18	109.26	716.28
331	260351009 68-4277-FC	22730	MOUNTAIN VIEW RD	<b>532.32</b>	53.23	105.40	690.94
332	260351014 68-4277-FC	22680	MOUNTAIN VIEW RD	<b>547.90</b>	54.79	108.48	711.16
333	260352006 68-4277-FC	10351	TRIBUTARY DR	<b>353.52</b>	35.35	70.00	458.86
334	260353001 68-4277-FC	22760	COUNTRY GATE RD	<b>596.39</b>	59.64	118.09	774.10
335	260362001 68-4277-FC	22702	SPRINGDALE DR	<b>351.00</b>	35.10	69.50	455.60
336	260362009 68-4277-FC	22622	SPRINGDALE DR	<b>596.39</b>	59.64	118.09	774.10
337	260362011 68-4277-FC	10342	COUNTRY GROVE DR	<b>370.34</b>	37.03	73.33	480.70
338	260372014 68-4277-FC	10259	SYCAMORE CANYON RE	<b>348.15</b>	34.82	68.93	451.90
339	260372019 68-4277-FC	10189	SYCAMORE CANYON RE	<b>547.60</b>	54.76	108.42	710.78
340	260372023 68-4277-FC	10133	SYCAMORE CANYON RE	<b>553.96</b>	55.40	109.68	719.04
341	260372032 68-4277-FC	10025	SYCAMORE CANYON RE	<b>350.78</b>	35.08	69.45	455.30
342	260372034 68-4277-FC	10040	WHITewater RD	<b>584.93</b>	58.49	115.82	759.24
343	260381005 68-4277-FC	10060	CARTAGENA DR	<b>232.22</b>	23.22	45.98	301.42
344	260381012 68-4277-FC	10130	CARTAGENA DR	<b>596.39</b>	59.64	118.09	774.10
345	260383001 68-4277-FC	10145	DELCRESTA DR	<b>543.02</b>	54.30	107.52	704.84
346	260391003 68-4277-FC	22434	MOUNTAIN VIEW RD	<b>596.39</b>	59.64	118.09	774.10

Attachment: Tax Roll City Submission Detail (4024 : PUBLIC HEARING FOR DELINQUENT SOLID WASTE



347	260391020	68-4277-FC	22441	COUNTRY GATE RD	<b>551.03</b>	55.10	109.10	715.24
348	260401007	68-4277-FC	22508	MOUNTAIN VIEW RD	<b>596.39</b>	59.64	118.09	774.10
349	260401013	68-4277-FC	22464	MOUNTAIN VIEW RD	<b>584.93</b>	58.49	115.82	759.24
350	260402007	68-4277-FC	22483	MOUNTAIN VIEW RD	<b>584.93</b>	58.49	115.82	759.24
351	260411006	68-4277-FC	10149	ESCORIAL CT	<b>584.93</b>	58.49	115.82	759.24
352	260412002	68-4277-FC	10010	MIRACANTO WAY	<b>596.39</b>	59.64	118.09	774.10
353	260413010	68-4277-FC	22565	BELCANTO DR	<b>596.39</b>	59.64	118.09	774.10
354	260422015	68-4277-FC	22440	BELCANTO DR	<b>584.93</b>	58.49	115.82	759.24
355	260431007	68-4277-FC	10159	ALTABRISA WAY	<b>776.41</b>	77.64	153.73	1,007.78
356	260431010	68-4277-FC	10189	ALTABRISA WAY	<b>747.72</b>	74.77	148.05	970.54
357	260450006	68-4277-FC	10030	VIA PESCADERO	<b>596.39</b>	59.64	118.09	774.10
358	260450009	68-4277-FC	10025	VIA PESCADERO	<b>584.93</b>	58.49	115.82	759.24
359	260471005	68-4277-FC	10156	BEACHCOMBER ST	<b>596.39</b>	59.64	118.09	774.10
360	260471015	68-4277-FC	10256	BEACHCOMBER ST	<b>596.39</b>	59.64	118.09	774.10
361	260471022	68-4277-FC	10269	CORAL LN	<b>890.43</b>	89.04	176.31	1,155.78
362	260472005	68-4277-FC	10222	CORAL LN	<b>584.93</b>	58.49	115.82	759.24
363	260472013	68-4277-FC	23459	MARINER WAY	<b>366.54</b>	36.65	72.57	475.76
364	260480024	68-4277-FC	10448	PEREGRINE PL	<b>543.02</b>	54.30	107.52	704.84
365	260490019	68-4277-FC	10350	MOCKINGBIRD CT	<b>301.75</b>	30.18	59.75	391.66
366	260490058	68-4277-FC	10410	MEADOW LARK AVE	<b>550.62</b>	55.06	109.02	714.70
367	260500016	68-4277-FC	10297	CONURE CT	<b>250.79</b>	25.08	49.66	325.52
368	260510016	68-4277-FC	10071	CAPRICE WAY	<b>199.04</b>	19.90	39.41	258.34
369	260510027	68-4277-FC	23045	SIENNA LN	<b>584.93</b>	58.49	115.82	759.24
370	263112002	68-4277-FC	13090	LANCASTER LN	<b>251.76</b>	25.18	49.85	326.78
371	263112004	68-4277-FC	13052	LANCASTER LN	<b>670.56</b>	67.06	132.77	870.38
372	263112008	68-4277-FC	21737	EUCALYPTUS AVE	<b>584.93</b>	58.49	115.82	759.24
373	263112009	68-4277-FC	21673	EUCALYPTUS AVE	<b>363.66</b>	36.37	72.00	472.02
374	263120016	68-4277-FC	21951	EUCALYPTUS AVE	<b>1,399.01</b>	139.90	277.00	1,815.90
375	263131007	68-4277-FC	13201	GINA AVE	<b>754.27</b>	75.43	149.35	979.04
376	263132006	68-4277-FC	13188	GINA AVE	<b>606.28</b>	60.63	120.04	786.94
377	263132019	68-4277-FC	21662	DRACAEA AVE	<b>584.93</b>	58.49	115.82	759.24
378	263132032	68-4277-FC	13129	EDGEMONT ST	<b>681.11</b>	68.11	134.86	884.08
379	263140001	68-4277-FC	13128	EDGEMONT ST	<b>596.39</b>	59.64	118.09	774.10
380	263140003	68-4277-FC	13152	EDGEMONT ST	<b>596.39</b>	59.64	118.09	774.10
381	263140004	68-4277-FC	13160	EDGEMONT ST	<b>596.39</b>	59.64	118.09	774.10
382	263140009	68-4277-FC	13208	EDGEMONT ST	<b>441.55</b>	44.16	87.43	573.12
383	263140012	68-4277-FC	21762	DRACAEA AVE	<b>566.82</b>	56.68	112.23	735.72
384	263140014	68-4277-FC	21798	DRACAEA AVE	<b>1,807.52</b>	180.75	357.89	2,346.16
385	263160005	68-4277-FC	21739	DRACAEA AVE	<b>252.64</b>	25.26	50.02	327.92



386	263160010 68-4277-FC	21627	DRACAEA AVE	<b>652.70</b>	65.27	129.23	847.20
387	263160011 68-4277-FC	13284	ALLYN DR	<b>245.20</b>	24.52	48.55	318.26
388	263170007 68-4277-FC	21820	COTTONWOOD AVE	<b>677.69</b>	67.77	134.18	879.64
389	263170012 68-4277-FC	13440	EDGEMONT ST	<b>1,220.12</b>	122.01	241.58	1,583.72
390	263180035 68-4277-FC	13377	HILDEGARDE ST	<b>554.80</b>	55.48	109.85	720.12
391	263180036 68-4277-FC	13389	HILDEGARDE ST	<b>606.28</b>	60.63	120.04	786.94
392	263180040 68-4277-FC	13431	HILDEGARDE ST	<b>596.39</b>	59.64	118.09	774.10
393	263180041 68-4277-FC	13445	HILDEGARDE ST	<b>596.39</b>	59.64	118.09	774.10
394	263180045 68-4277-FC	13491	HILDEGARDE ST	<b>596.39</b>	59.64	118.09	774.10
395	263180050 68-4277-FC	13444	BARBARA ST	<b>265.28</b>	26.53	52.53	344.32
396	263180056 68-4277-FC	13376	BARBARA ST	<b>370.14</b>	37.01	73.29	480.44
397	263180064 68-4277-FC	13401	BARBARA ST	<b>521.41</b>	52.14	103.24	676.78
398	263190008 68-4277-FC	21719	COTTONWOOD AVE	<b>526.91</b>	52.69	104.33	683.92
399	263190033 68-4277-FC	13760	OLD 215 FRONTAGE RD	<b>584.93</b>	58.49	115.82	759.24
400	263210006 68-4277-FC	21824	BRILL RD	<b>942.66</b>	94.27	186.65	1,223.56
401	263210007 68-4277-FC	21834	BRILL RD	<b>1,522.54</b>	152.25	301.46	1,976.26
402	263210023 68-4277-FC	21784	BAY AVE	<b>596.39</b>	59.64	118.09	774.10
403	263210040 68-4277-FC	21918	BAY AVE	<b>253.67</b>	25.37	50.23	329.26
404	263210042 68-4277-FC	21965	BRILL RD	<b>567.69</b>	56.77	112.40	736.86
405	263220019 68-4277-FC	21827	BAY AVE	<b>659.80</b>	65.98	130.64	856.42
406	263230010 68-4277-FC	13927	DAY ST	<b>543.02</b>	54.30	107.52	704.84
407	263230015 68-4277-FC	21924	ALESSANDRO BLVD	<b>419.80</b>	41.98	83.12	544.90
408	263230018 68-4277-FC	21894	ALESSANDRO BLVD	<b>596.39</b>	59.64	118.09	774.10
409	263230024 68-4277-FC	21944	ALESSANDRO BLVD	<b>584.93</b>	58.49	115.82	759.24
410	264052002 68-4277-FC	11028	LONE STAR RD	<b>606.28</b>	60.63	120.04	786.94
411	264053007 68-4277-FC	11120	SADDLE RIDGE RD	<b>262.34</b>	26.23	51.94	340.52
412	264053009 68-4277-FC	11140	SADDLE RIDGE RD	<b>646.65</b>	64.67	128.04	839.34
413	264071005 68-4277-FC	23606	PARKLAND AVE	<b>584.93</b>	58.49	115.82	759.24
414	264071026 68-4277-FC	23583	ASHWOOD AVE	<b>776.41</b>	77.64	153.73	1,007.78
415	264071034 68-4277-FC	23530	PARKLAND AVE	<b>584.93</b>	58.49	115.82	759.24
416	264071038 68-4277-FC	23490	PARKLAND AVE	<b>433.09</b>	43.31	85.75	562.14
417	264071046 68-4277-FC	11055	BETH CT	<b>564.30</b>	56.43	111.73	732.46
418	264071052 68-4277-FC	11030	BETH CT	<b>596.39</b>	59.64	118.09	774.10
419	264072008 68-4277-FC	23581	PARKLAND AVE	<b>584.93</b>	58.49	115.82	759.24
420	264072018 68-4277-FC	23556	ASHWOOD AVE	<b>557.73</b>	55.77	110.43	723.92
421	264081003 68-4277-FC	23648	PARKLAND AVE	<b>584.93</b>	58.49	115.82	759.24
422	264081005 68-4277-FC	23660	PARKLAND AVE	<b>586.23</b>	58.62	116.07	760.92
423	264081008 68-4277-FC	23678	PARKLAND AVE	<b>584.93</b>	58.49	115.82	759.24
424	264082007 68-4277-FC	23671	PARKLAND AVE	<b>584.93</b>	58.49	115.82	759.24

425	264082008 68-4277-FC	23677	PARKLAND AVE	<b>596.39</b>	59.64	118.09	774.10
426	264082010 68-4277-FC	23695	PARKLAND AVE	<b>584.93</b>	58.49	115.82	759.24
427	264082012 68-4277-FC	23707	PARKLAND AVE	<b>584.93</b>	58.49	115.82	759.24
428	264082013 68-4277-FC	23713	PARKLAND AVE	<b>567.69</b>	56.77	112.40	736.86
429	264082019 68-4277-FC	23654	MISTY GLADE CT	<b>584.93</b>	58.49	115.82	759.24
430	264082033 68-4277-FC	23644	BIRDSONG CT	<b>198.47</b>	19.85	39.30	257.60
431	264082040 68-4277-FC	23662	ASHWOOD AVE	<b>584.93</b>	58.49	115.82	759.24
432	264082042 68-4277-FC	23650	ASHWOOD AVE	<b>596.39</b>	59.64	118.09	774.10
433	264082046 68-4277-FC	11126	DEBRA WAY	<b>830.13</b>	83.01	164.37	1,077.50
434	264082047 68-4277-FC	11118	DEBRA WAY	<b>584.93</b>	58.49	115.82	759.24
435	264082052 68-4277-FC	11086	DEBRA WAY	<b>606.28</b>	60.63	120.04	786.94
436	264083009 68-4277-FC	23667	ASHWOOD AVE	<b>370.33</b>	37.03	73.33	480.68
437	264083010 68-4277-FC	23673	ASHWOOD AVE	<b>567.09</b>	56.71	112.28	736.08
438	264083024 68-4277-FC	23733	COLD SPG	<b>584.93</b>	58.49	115.82	759.24
439	264091004 68-4277-FC	11019	LE GRAND LN	<b>776.41</b>	77.64	153.73	1,007.78
440	264091010 68-4277-FC	11048	LE GRAND LN	<b>558.10</b>	55.81	110.50	724.40
441	264091012 68-4277-FC	11024	LE GRAND LN	<b>552.61</b>	55.26	109.42	717.28
442	264091019 68-4277-FC	23822	COLD SPG	<b>633.66</b>	63.37	125.46	822.48
443	264091040 68-4277-FC	11058	MINERS TRL	<b>344.73</b>	34.47	68.26	447.46
444	264091043 68-4277-FC	11076	MINERS TRL	<b>606.28</b>	60.63	120.04	786.94
445	264092017 68-4277-FC	23799	COLD SPG	<b>584.93</b>	58.49	115.82	759.24
446	264092019 68-4277-FC	11043	SULTAN ST	<b>584.93</b>	58.49	115.82	759.24
447	264092026 68-4277-FC	23788	WINTERGLEN CIR	<b>584.93</b>	58.49	115.82	759.24
448	264092027 68-4277-FC	23787	WINTERGLEN CIR	<b>584.93</b>	58.49	115.82	759.24
449	264092028 68-4277-FC	11081	SULTAN ST	<b>612.44</b>	61.24	121.26	794.94
450	264092029 68-4277-FC	11091	SULTAN ST	<b>596.39</b>	59.64	118.09	774.10
451	264092030 68-4277-FC	11103	SULTAN ST	<b>595.19</b>	59.52	117.85	772.56
452	264093018 68-4277-FC	11069	SILVER RUN	<b>267.82</b>	26.78	53.03	347.62
453	264093019 68-4277-FC	11075	SILVER RUN	<b>216.58</b>	21.66	42.88	281.12
454	264094006 68-4277-FC	11070	SILVER RUN	<b>577.19</b>	57.72	114.28	749.18
455	264094011 68-4277-FC	11100	SILVER RUN	<b>333.62</b>	33.36	66.06	433.04
456	264094019 68-4277-FC	11077	MINERS TRL	<b>338.52</b>	33.85	67.03	439.40
457	264110019 68-4277-FC	11480	TIFFANY LN	<b>709.60</b>	70.96	140.50	921.06
458	264121009 68-4277-FC	11520	KIWI CT	<b>596.39</b>	59.64	118.09	774.10
459	264121014 68-4277-FC	11570	KIWI CT	<b>663.85</b>	66.39	131.44	861.68
460	264121019 68-4277-FC	11599	PARAKEET CT	<b>596.39</b>	59.64	118.09	774.10
461	264121023 68-4277-FC	11545	PARAKEET CT	<b>224.55</b>	22.46	44.46	291.46
462	264121025 68-4277-FC	11527	PARAKEET CT	<b>745.89</b>	74.59	147.69	968.16
463	264121037 68-4277-FC	11587	BOBOLINK LN	<b>818.55</b>	81.86	162.07	1,062.48

464	264121041 68-4277-FC	11527	BOBOLINK LN	<b>818.55</b>	81.86	162.07	1,062.48
465	264131018 68-4277-FC	11938	BRIAR KNOLL PL	<b>256.25</b>	25.63	50.74	332.60
466	264131033 68-4277-FC	11845	WILD FLAX LN	<b>584.93</b>	58.49	115.82	759.24
467	264132019 68-4277-FC	23545	BLOOMING MEADOW F	<b>584.93</b>	58.49	115.82	759.24
468	264133001 68-4277-FC	11866	BAYLESS ST	<b>246.76</b>	24.68	48.86	320.28
469	264133027 68-4277-FC	11849	BRIAR KNOLL PL	<b>359.14</b>	35.91	71.11	466.16
470	264133028 68-4277-FC	11841	BRIAR KNOLL PL	<b>590.98</b>	59.10	117.01	767.08
471	264133035 68-4277-FC	11785	BRIAR KNOLL PL	<b>596.39</b>	59.64	118.09	774.10
472	264133037 68-4277-FC	11769	BRIAR KNOLL PL	<b>596.39</b>	59.64	118.09	774.10
473	264133038 68-4277-FC	11761	BRIAR KNOLL PL	<b>584.93</b>	58.49	115.82	759.24
474	264141017 68-4277-FC	11876	BAYLESS ST	<b>644.77</b>	64.48	127.66	836.90
475	264142001 68-4277-FC	11962	MEADOW WOOD WAY	<b>584.93</b>	58.49	115.82	759.24
476	264142008 68-4277-FC	11912	MEADOW WOOD WAY	<b>935.70</b>	93.57	185.27	1,214.54
477	264142016 68-4277-FC	11883	BAYLESS ST	<b>251.77</b>	25.18	49.85	326.80
478	264142018 68-4277-FC	11897	BAYLESS ST	<b>352.20</b>	35.22	69.74	457.16
479	264142020 68-4277-FC	11913	BAYLESS ST	<b>584.93</b>	58.49	115.82	759.24
480	264142025 68-4277-FC	11947	BAYLESS ST	<b>584.93</b>	58.49	115.82	759.24
481	264143001 68-4277-FC	23573	CANDLE SHOE CT	<b>584.93</b>	58.49	115.82	759.24
482	264143016 68-4277-FC	23589	CINNAMON CREEK CT	<b>557.07</b>	55.71	110.30	723.08
483	264143027 68-4277-FC	23606	WHISPERING WINDS W	<b>584.93</b>	58.49	115.82	759.24
484	264144002 68-4277-FC	11986	GRAHAM ST	<b>595.67</b>	59.57	117.94	773.18
485	264144007 68-4277-FC	11946	GRAHAM ST	<b>663.97</b>	66.40	131.47	861.82
486	264144017 68-4277-FC	11891	WILD FLAX LN	<b>252.23</b>	25.22	49.94	327.38
487	264144023 68-4277-FC	11927	WILD FLAX LN	<b>707.89</b>	70.79	140.16	918.84
488	264144028 68-4277-FC	23555	WHISPERING WINDS W	<b>393.30</b>	39.33	77.87	510.50
489	264144031 68-4277-FC	23575	WHISPERING WINDS W	<b>584.93</b>	58.49	115.82	759.24
490	264144033 68-4277-FC	23591	WHISPERING WINDS W	<b>596.39</b>	59.64	118.09	774.10
491	264151004 68-4277-FC	11922	ASLAN CT	<b>584.93</b>	58.49	115.82	759.24
492	264151012 68-4277-FC	11858	ASLAN CT	<b>278.30</b>	27.83	55.10	361.22
493	264152004 68-4277-FC	11883	ASLAN CT	<b>596.39</b>	59.64	118.09	774.10
494	264152013 68-4277-FC	11948	HONEY HOLLOW	<b>411.43</b>	41.14	81.46	534.04
495	264152015 68-4277-FC	11938	HONEY HOLLOW	<b>596.39</b>	59.64	118.09	774.10
496	264152022 68-4277-FC	11888	HONEY HOLLOW	<b>554.80</b>	55.48	109.85	720.12
497	264152023 68-4277-FC	11880	HONEY HOLLOW	<b>553.18</b>	55.32	109.53	718.02
498	264153002 68-4277-FC	11988	DREAM ST	<b>543.02</b>	54.30	107.52	704.84
499	264153009 68-4277-FC	11932	DREAM ST	<b>584.93</b>	58.49	115.82	759.24
500	264153011 68-4277-FC	11916	DREAM ST	<b>435.77</b>	43.58	86.28	565.62
501	264153016 68-4277-FC	11876	DREAM ST	<b>596.39</b>	59.64	118.09	774.10
502	264153038 68-4277-FC	11897	SUGAR CREEK CT	<b>584.93</b>	58.49	115.82	759.24

503	264153044 68-4277-FC	11943	SUGAR CREEK CT	<b>584.93</b>	58.49	115.82	759.24
504	264153055 68-4277-FC	23351	SEAFARER WAY	<b>596.39</b>	59.64	118.09	774.10
505	264153066 68-4277-FC	23449	SEAFARER WAY	<b>584.93</b>	58.49	115.82	759.24
506	264154003 68-4277-FC	11897	DREAM ST	<b>596.39</b>	59.64	118.09	774.10
507	264154007 68-4277-FC	11929	DREAM ST	<b>517.93</b>	51.79	102.55	672.26
508	264161002 68-4277-FC	23500	WOODLANDER WAY	<b>399.77</b>	39.98	79.15	518.90
509	264161006 68-4277-FC	23466	WOODLANDER WAY	<b>296.82</b>	29.68	58.77	385.26
510	264161008 68-4277-FC	23450	WOODLANDER WAY	<b>721.86</b>	72.19	142.93	936.96
511	264162001 68-4277-FC	23334	ELFIN PL	<b>341.37</b>	34.14	67.59	443.10
512	264162006 68-4277-FC	23294	ELFIN PL	<b>545.32</b>	54.53	107.97	707.82
513	264162011 68-4277-FC	23254	ELFIN PL	<b>584.93</b>	58.49	115.82	759.24
514	264162024 68-4277-FC	23340	BREEZY WAY	<b>365.57</b>	36.56	72.38	474.50
515	264162025 68-4277-FC	23324	BREEZY WAY	<b>543.02</b>	54.30	107.52	704.84
516	264162031 68-4277-FC	23268	BREEZY WAY	<b>593.57</b>	59.36	117.53	770.44
517	264162034 68-4277-FC	11865	DREAM ST	<b>469.01</b>	46.90	92.86	608.76
518	264163009 68-4277-FC	23353	BREEZY WAY	<b>246.76</b>	24.68	48.86	320.28
519	264164009 68-4277-FC	11800	HONEY HOLLOW	<b>596.39</b>	59.64	118.09	774.10
520	264164030 68-4277-FC	23496	SHADY GLEN CT	<b>596.39</b>	59.64	118.09	774.10
521	264164037 68-4277-FC	23442	SHADY GLEN CT	<b>562.25</b>	56.23	111.33	729.80
522	264164048 68-4277-FC	23451	SHADY GLEN CT	<b>644.07</b>	64.41	127.53	836.00
523	264164058 68-4277-FC	11861	GRAHAM ST	<b>596.39</b>	59.64	118.09	774.10
524	264164060 68-4277-FC	11850	ASLAN CT	<b>761.50</b>	76.15	150.78	988.42
525	264164063 68-4277-FC	11826	ASLAN CT	<b>446.39</b>	44.64	88.39	579.40
526	264172023 68-4277-FC	23190	HARLAND DR	<b>318.10</b>	31.81	62.98	412.88
527	264174001 68-4277-FC	23069	HARLAND DR	<b>438.79</b>	43.88	86.88	569.54
528	264174011 68-4277-FC	23189	HARLAND DR	<b>606.28</b>	60.63	120.04	786.94
529	264174014 68-4277-FC	23223	HARLAND DR	<b>251.76</b>	25.18	49.85	326.78
530	264181013 68-4277-FC	11291	SHOWDOWN LN	<b>411.43</b>	41.14	81.46	534.04
531	264182001 68-4277-FC	23019	WESTERN RIDGE RD	<b>818.55</b>	81.86	162.07	1,062.48
532	264182005 68-4277-FC	23107	WESTERN RIDGE RD	<b>528.95</b>	52.90	104.73	686.58
533	264182013 68-4277-FC	23291	WESTERN RIDGE RD	<b>885.29</b>	88.53	175.29	1,149.10
534	264192005 68-4277-FC	23441	SWAN ST	<b>596.39</b>	59.64	118.09	774.10
535	264192012 68-4277-FC	11692	HUMMINGBIRD PL	<b>557.20</b>	55.72	110.33	723.24
536	264193003 68-4277-FC	11637	HUMMINGBIRD PL	<b>584.93</b>	58.49	115.82	759.24
537	264193006 68-4277-FC	11678	HONEY HOLLOW	<b>942.66</b>	94.27	186.65	1,223.56
538	264193024 68-4277-FC	23455	RHEA DR	<b>596.39</b>	59.64	118.09	774.10
539	264194012 68-4277-FC	11689	CRANE CT	<b>560.21</b>	56.02	110.92	727.14
540	264194014 68-4277-FC	11669	CRANE CT	<b>436.55</b>	43.66	86.44	566.64
541	264194021 68-4277-FC	11710	CRANE CT	<b>584.93</b>	58.49	115.82	759.24

542	264202004 68-4277-FC	11565	HONEY HOLLOW	<b>236.76</b>	23.68	46.88	307.30
543	264203005 68-4277-FC	23374	TOUCAN PL	<b>776.41</b>	77.64	153.73	1,007.78
544	264204006 68-4277-FC	11587	BARBET CT	<b>375.00</b>	37.50	74.25	486.74
545	264212001 68-4277-FC	23431	WESTERN RIDGE RD	<b>789.38</b>	78.94	156.30	1,024.62
546	264213004 68-4277-FC	11270	CHIEF LN	<b>829.90</b>	82.99	164.32	1,077.20
547	264213010 68-4277-FC	23370	WESTERN RIDGE RD	<b>282.42</b>	28.24	55.92	366.58
548	264214003 68-4277-FC	11261	PIONEER RIDGE RD	<b>596.39</b>	59.64	118.09	774.10
549	264221001 68-4277-FC	23761	PARKLAND AVE	<b>433.11</b>	43.31	85.76	562.18
550	264221010 68-4277-FC	23815	PARKLAND AVE	<b>584.93</b>	58.49	115.82	759.24
551	264221027 68-4277-FC	23704	MARK TWAIN	<b>591.79</b>	59.18	117.17	768.14
552	264221029 68-4277-FC	23692	MARK TWAIN	<b>584.93</b>	58.49	115.82	759.24
553	264221035 68-4277-FC	23669	MARK TWAIN	<b>596.39</b>	59.64	118.09	774.10
554	264221038 68-4277-FC	23689	MARK TWAIN	<b>246.04</b>	24.60	48.72	319.36
555	264221061 68-4277-FC	23817	MARK TWAIN	<b>546.47</b>	54.65	108.20	709.32
556	264222003 68-4277-FC	11356	RED HILL RD	<b>323.37</b>	32.34	64.03	419.72
557	264222011 68-4277-FC	11375	WEINHART CT	<b>596.39</b>	59.64	118.09	774.10
558	264222015 68-4277-FC	11364	WEINHART CT	<b>223.56</b>	22.36	44.26	290.18
559	264222017 68-4277-FC	11376	WEINHART CT	<b>616.91</b>	61.69	122.15	800.74
560	264222019 68-4277-FC	11388	WEINHART CT	<b>478.61</b>	47.86	94.76	621.24
561	264222020 68-4277-FC	23832	MARK TWAIN	<b>335.36</b>	33.54	66.40	435.30
562	264222022 68-4277-FC	23844	MARK TWAIN	<b>251.76</b>	25.18	49.85	326.78
563	264222023 68-4277-FC	23850	MARK TWAIN	<b>596.39</b>	59.64	118.09	774.10
564	264222025 68-4277-FC	23862	MARK TWAIN	<b>584.93</b>	58.49	115.82	759.24
565	264222032 68-4277-FC	23895	PARKLAND AVE	<b>399.58</b>	39.96	79.12	518.64
566	264222038 68-4277-FC	23859	PARKLAND AVE	<b>606.28</b>	60.63	120.04	786.94
567	264222041 68-4277-FC	23841	PARKLAND AVE	<b>584.93</b>	58.49	115.82	759.24
568	264232002 68-4277-FC	11120	SILVER RUN	<b>567.69</b>	56.77	112.40	736.86
569	264232008 68-4277-FC	11133	MINERS TRL	<b>596.39</b>	59.64	118.09	774.10
570	264233012 68-4277-FC	11198	MINERS TRL	<b>381.36</b>	38.14	75.51	495.00
571	264233013 68-4277-FC	11206	MINERS TRL	<b>251.76</b>	25.18	49.85	326.78
572	264234004 68-4277-FC	23942	PARKLAND AVE	<b>596.39</b>	59.64	118.09	774.10
573	264234007 68-4277-FC	23924	PARKLAND AVE	<b>584.93</b>	58.49	115.82	759.24
574	264234013 68-4277-FC	23888	PARKLAND AVE	<b>567.69</b>	56.77	112.40	736.86
575	264234021 68-4277-FC	23925	COPPER HILL PL	<b>543.02</b>	54.30	107.52	704.84
576	264234023 68-4277-FC	23956	BADGER SPRINGS TRL	<b>584.93</b>	58.49	115.82	759.24
577	264234033 68-4277-FC	11257	MINERS TRL	<b>596.39</b>	59.64	118.09	774.10
578	264234040 68-4277-FC	11276	MINERS TRL	<b>274.83</b>	27.48	54.42	356.72
579	264235005 68-4277-FC	23886	MARK TWAIN	<b>352.89</b>	35.29	69.87	458.04
580	264251011 68-4277-FC	23356	SONNET DR	<b>596.39</b>	59.64	118.09	774.10

581	264251013	68-4277-FC	23380	SONNET DR	<b>584.81</b>	58.48	115.79	759.08
582	264252001	68-4277-FC	23440	SONNET DR	<b>584.93</b>	58.49	115.82	759.24
583	264252004	68-4277-FC	23476	SONNET DR	<b>530.07</b>	53.01	104.95	688.02
584	264254001	68-4277-FC	23236	HARLAND DR	<b>776.41</b>	77.64	153.73	1,007.78
585	264254002	68-4277-FC	23248	HARLAND DR	<b>509.80</b>	50.98	100.94	661.72
586	264254005	68-4277-FC	23284	HARLAND DR	<b>596.39</b>	59.64	118.09	774.10
587	264254013	68-4277-FC	23378	HARLAND DR	<b>579.59</b>	57.96	114.76	752.30
588	264254015	68-4277-FC	23402	HARLAND DR	<b>584.93</b>	58.49	115.82	759.24
589	264254038	68-4277-FC	23259	SONNET DR	<b>596.39</b>	59.64	118.09	774.10
590	264261004	68-4277-FC	22817	SWEETPEA CIR	<b>606.28</b>	60.63	120.04	786.94
591	264261006	68-4277-FC	22789	SWEETPEA CIR	<b>644.13</b>	64.41	127.54	836.08
592	264261007	68-4277-FC	22775	SWEETPEA CIR	<b>301.76</b>	30.18	59.75	391.68
593	264261008	68-4277-FC	22788	SWEETPEA CIR	<b>596.39</b>	59.64	118.09	774.10
594	264261010	68-4277-FC	22816	SWEET PEA CIR	<b>584.93</b>	58.49	115.82	759.24
595	264261012	68-4277-FC	22844	SWEETPEA CIR	<b>522.62</b>	52.26	103.48	678.36
596	264261020	68-4277-FC	22776	CATMINT CIR	<b>584.93</b>	58.49	115.82	759.24
597	264262001	68-4277-FC	22745	WHITE LILY CIR	<b>246.76</b>	24.68	48.86	320.28
598	264263008	68-4277-FC	11815	YELLOW IRIS WAY	<b>474.73</b>	47.47	94.00	616.20
599	264271015	68-4277-FC	22765	CLIMBING ROSE DR	<b>776.41</b>	77.64	153.73	1,007.78
600	264273004	68-4277-FC	22766	CLIMBING ROSE DR	<b>596.39</b>	59.64	118.09	774.10
601	264273012	68-4277-FC	22870	CLIMBING ROSE DR	<b>542.41</b>	54.24	107.40	704.04
602	264281003	68-4277-FC	11941	LIVERPOOL LN	<b>584.93</b>	58.49	115.82	759.24
603	264282001	68-4277-FC	11831	LIVERPOOL LN	<b>596.39</b>	59.64	118.09	774.10
604	264282003	68-4277-FC	11813	LIVERPOOL LN	<b>535.16</b>	53.52	105.96	694.64
605	264282004	68-4277-FC	11805	LIVERPOOL LN	<b>460.83</b>	46.08	91.24	598.16
606	264282005	68-4277-FC	11795	LIVERPOOL LN	<b>341.10</b>	34.11	67.54	442.74
607	264282018	68-4277-FC	11830	LIVERPOOL LN	<b>596.39</b>	59.64	118.09	774.10
608	264282020	68-4277-FC	11848	LIVERPOOL LN	<b>531.91</b>	53.19	105.32	690.42
609	264291002	68-4277-FC	23650	SWAN ST	<b>596.39</b>	59.64	118.09	774.10
610	264291005	68-4277-FC	23686	SWAN ST	<b>383.80</b>	38.38	75.99	498.16
611	264292013	68-4277-FC	23745	SWAN ST	<b>554.80</b>	55.48	109.85	720.12
612	264292017	68-4277-FC	23742	COCKATIEL DR	<b>651.14</b>	65.11	128.93	845.18
613	264292018	68-4277-FC	23754	COCKATIEL DR	<b>747.72</b>	74.77	148.05	970.54
614	264293003	68-4277-FC	23733	COCKATIEL DR	<b>762.55</b>	76.26	150.98	989.78
615	264293011	68-4277-FC	23637	COCKATIEL DR	<b>761.50</b>	76.15	150.78	988.42
616	264293013	68-4277-FC	23690	RHEA DR	<b>596.39</b>	59.64	118.09	774.10
617	264293014	68-4277-FC	23680	RHEA DR	<b>584.93</b>	58.49	115.82	759.24
618	264293017	68-4277-FC	23634	RHEA DR	<b>584.93</b>	58.49	115.82	759.24
619	264293019	68-4277-FC	23610	RHEA DR	<b>584.93</b>	58.49	115.82	759.24



620	264293020 68-4277-FC	11718	CRANE CT	<b>543.02</b>	54.30	107.52	704.84
621	264293021 68-4277-FC	11711	CRANE CT	<b>430.12</b>	43.01	85.16	558.30
622	264294008 68-4277-FC	23631	RHEA DR	<b>596.39</b>	59.64	118.09	774.10
623	264301001 68-4277-FC	11956	ALBION WAY	<b>423.30</b>	42.33	83.81	549.44
624	264301019 68-4277-FC	11947	ALBION WAY	<b>584.93</b>	58.49	115.82	759.24
625	264301024 68-4277-FC	11932	HARTLAND PL	<b>224.30</b>	22.43	44.41	291.14
626	264301033 68-4277-FC	11895	HARTLAND PL	<b>498.60</b>	49.86	98.72	647.18
627	264301034 68-4277-FC	11905	HARTLAND PL	<b>413.05</b>	41.31	81.78	536.14
628	264301037 68-4277-FC	11931	HARTLAND PL	<b>584.93</b>	58.49	115.82	759.24
629	264301047 68-4277-FC	11910	COLLINGSWOOD DR	<b>584.93</b>	58.49	115.82	759.24
630	264302017 68-4277-FC	23071	FALL RIVER RD	<b>596.39</b>	59.64	118.09	774.10
631	264302034 68-4277-FC	23015	SEABROOK LN	<b>489.15</b>	48.92	96.85	634.92
632	264311005 68-4277-FC	11223	SADDLE RIDGE RD	<b>213.92</b>	21.39	42.36	277.66
633	264321008 68-4277-FC	23057	MANSFIELD LN	<b>584.93</b>	58.49	115.82	759.24
634	264321009 68-4277-FC	23047	MANSFIELD LN	<b>549.80</b>	54.98	108.86	713.64
635	264321011 68-4277-FC	23027	MANSFIELD LN	<b>334.93</b>	33.49	66.32	434.74
636	264321029 68-4277-FC	23044	LAMBOURNE CT	<b>681.72</b>	68.17	134.98	884.86
637	264322009 68-4277-FC	11766	KETTERING CT	<b>441.55</b>	44.16	87.43	573.12
638	264322016 68-4277-FC	11813	KETTERING CT	<b>430.12</b>	43.01	85.16	558.30
639	264322026 68-4277-FC	11774	CARLISLE CT	<b>519.40</b>	51.94	102.84	674.18
640	264322033 68-4277-FC	11805	CARLISLE CT	<b>596.39</b>	59.64	118.09	774.10
641	264322035 68-4277-FC	11821	CARLISLE CT	<b>463.86</b>	46.39	91.84	602.08
642	264322041 68-4277-FC	11798	COLLINGSWOOD DR	<b>596.39</b>	59.64	118.09	774.10
643	264322042 68-4277-FC	11790	COLLINGSWOOD DR	<b>504.34</b>	50.43	99.86	654.62
644	264323004 68-4277-FC	23107	MANSFIELD LN	<b>596.39</b>	59.64	118.09	774.10
645	264331005 68-4277-FC	22763	TEA ROSE LN	<b>484.57</b>	48.46	95.94	628.96
646	264333021 68-4277-FC	11713	CHAMOMILE CIR	<b>251.76</b>	25.18	49.85	326.78
647	264344011 68-4277-FC	11649	BLUE LUPIN LN	<b>596.39</b>	59.64	118.09	774.10
648	264352008 68-4277-FC	22579	CLIMBING ROSE DR	<b>596.39</b>	59.64	118.09	774.10
649	264352009 68-4277-FC	22589	CLIMBING ROSE DR	<b>596.39</b>	59.64	118.09	774.10
650	264352015 68-4277-FC	22649	CLIMBING ROSE DR	<b>760.73</b>	76.07	150.62	987.42
651	264361001 68-4277-FC	11643	BOBOLINK LN	<b>584.93</b>	58.49	115.82	759.24
652	264361011 68-4277-FC	11692	CANVASBACK CIR	<b>217.88</b>	21.79	43.14	282.80
653	264361015 68-4277-FC	11654	CANVASBACK CIR	<b>596.39</b>	59.64	118.09	774.10
654	264361016 68-4277-FC	11646	CANVASBACK CIR	<b>560.56</b>	56.06	110.99	727.60
655	264361023 68-4277-FC	11703	CANVASBACK CIR	<b>584.93</b>	58.49	115.82	759.24
656	264361025 68-4277-FC	11712	PINTAIL CT	<b>441.55</b>	44.16	87.43	573.12
657	264361030 68-4277-FC	11668	PINTAIL CT	<b>559.72</b>	55.97	110.82	726.52
658	264361038 68-4277-FC	11651	PINTAIL CT	<b>584.93</b>	58.49	115.82	759.24

Attachment: Tax Roll City Submission Detail (4024 : PUBLIC HEARING FOR DELINQUENT SOLID WASTE



659	264371014 68-4277-FC	22060	MONICO DR	<b>532.20</b>	53.22	105.38	690.80
660	264371023 68-4277-FC	22073	SPRING CREST RD	<b>278.92</b>	27.89	55.23	362.04
661	264371030 68-4277-FC	11935	ATHENS DR	<b>396.49</b>	39.65	78.51	514.64
662	264381017 68-4277-FC	22146	NAPLES DR	<b>761.50</b>	76.15	150.78	988.42
663	264382016 68-4277-FC	22339	NAPLES DR	<b>596.39</b>	59.64	118.09	774.10
664	264390002 68-4277-FC	11935	BARCLAY DR	<b>444.06</b>	44.41	87.92	576.38
665	264401013 68-4277-FC	22455	CLIMBING ROSE DR	<b>245.79</b>	24.58	48.67	319.04
666	264402007 68-4277-FC	22460	CLIMBING ROSE DR	<b>596.39</b>	59.64	118.09	774.10
667	264403002 68-4277-FC	22420	NARANJA ST	<b>354.05</b>	35.41	70.10	459.56
668	264403013 68-4277-FC	22419	SCARLET SAGE WAY	<b>776.41</b>	77.64	153.73	1,007.78
669	264404011 68-4277-FC	11920	BARCLAY DR	<b>486.61</b>	48.66	96.35	631.62
670	264405002 68-4277-FC	22378	SCARLET SAGE WAY	<b>584.93</b>	58.49	115.82	759.24
671	264411011 68-4277-FC	22475	NARANJA ST	<b>297.09</b>	29.71	58.82	385.62
672	264412003 68-4277-FC	22500	NARANJA ST	<b>596.39</b>	59.64	118.09	774.10
673	264412004 68-4277-FC	22520	NARANJA ST	<b>556.48</b>	55.65	110.18	722.30
674	264412008 68-4277-FC	22568	NARANJA ST	<b>544.88</b>	54.49	107.89	707.24
675	264412017 68-4277-FC	22533	SCARLET SAGE WAY	<b>776.41</b>	77.64	153.73	1,007.78
676	264413007 68-4277-FC	22546	SCARLET SAGE WAY	<b>584.93</b>	58.49	115.82	759.24
677	264421006 68-4277-FC	11686	SANDPIPER CT	<b>596.39</b>	59.64	118.09	774.10
678	264423009 68-4277-FC	11596	MCCULLY CT	<b>606.28</b>	60.63	120.04	786.94
679	264423010 68-4277-FC	11606	MCCULLY CT	<b>526.91</b>	52.69	104.33	683.92
680	264423015 68-4277-FC	11557	SANDPIPER CT	<b>596.39</b>	59.64	118.09	774.10
681	264423020 68-4277-FC	11534	SANDPIPER CT	<b>349.73</b>	34.97	69.25	453.94
682	264423022 68-4277-FC	11558	SANDPIPER CT	<b>832.80</b>	83.28	164.89	1,080.96
683	264423023 68-4277-FC	11570	SANDPIPER CT	<b>444.01</b>	44.40	87.91	576.32
684	264423025 68-4277-FC	11594	SANDPIPER CT	<b>584.93</b>	58.49	115.82	759.24
685	264431004 68-4277-FC	23830	SWAN ST	<b>584.93</b>	58.49	115.82	759.24
686	264431013 68-4277-FC	11647	MCCULLY CT	<b>712.45</b>	71.25	141.07	924.76
687	264431018 68-4277-FC	23931	COCKATIEL DR	<b>307.93</b>	30.79	60.97	399.68
688	264431024 68-4277-FC	23835	COCKATIEL DR	<b>594.95</b>	59.50	117.80	772.24
689	264431028 68-4277-FC	23824	ROWE DR	<b>596.39</b>	59.64	118.09	774.10
690	264431030 68-4277-FC	23840	ROWE DR	<b>596.39</b>	59.64	118.09	774.10
691	264431040 68-4277-FC	23945	ROWE DR	<b>246.76</b>	24.68	48.86	320.28
692	264432004 68-4277-FC	23817	SWAN ST	<b>317.61</b>	31.76	62.89	412.26
693	264432005 68-4277-FC	23829	SWAN ST	<b>596.39</b>	59.64	118.09	774.10
694	264440010 68-4277-FC	11532	BLUE JAY CT	<b>596.39</b>	59.64	118.09	774.10
695	291090010 68-4277-FC	21634	EUCALYPTUS AVE	<b>596.39</b>	59.64	118.09	774.10
696	291090034 68-4277-FC	21748	EUCALYPTUS AVE	<b>411.49</b>	41.15	81.48	534.10
697	291130022 68-4277-FC	13622	DAY ST	<b>550.26</b>	55.03	108.95	714.24

Attachment: Tax Roll City Submission Detail (4024 : PUBLIC HEARING FOR DELINQUENT SOLID WASTE

698	291140013 68-4277-FC	13549	ELSWORTH ST	<b>843.99</b>	84.40	167.11	1,095.50
699	291150008 68-4277-FC	22162	BAY AVE	<b>1,169.86</b>	116.99	231.63	1,518.48
700	291150011 68-4277-FC	22228	BAY AVE UNIT B	<b>955.32</b>	95.53	189.15	1,240.00
701	291150012 68-4277-FC	22120	BAY AVE	<b>736.68</b>	73.67	145.86	956.20
702	291161001 68-4277-FC	22266	BAY AVE	<b>439.93</b>	43.99	87.11	571.02
703	291161008 68-4277-FC	13679	PHYLLIS AVE	<b>536.18</b>	53.62	106.16	695.96
704	291161025 68-4277-FC	22290	BAY AVE	<b>244.29</b>	24.43	48.37	317.08
705	291162003 68-4277-FC	22461	ELLA AVE	<b>596.39</b>	59.64	118.09	774.10
706	291162005 68-4277-FC	22437	ELLA AVE	<b>251.76</b>	25.18	49.85	326.78
707	291162010 68-4277-FC	22375	ELLA AVE	<b>421.99</b>	42.20	83.55	547.74
708	291162016 68-4277-FC	22414	BERTIE AVE	<b>773.77</b>	77.38	153.21	1,004.34
709	291162017 68-4277-FC	22424	BERTIE AVE	<b>596.39</b>	59.64	118.09	774.10
710	291163001 68-4277-FC	22487	BERTIE AVE	<b>424.04</b>	42.40	83.96	550.40
711	291163006 68-4277-FC	22423	BERTIE AVE	<b>776.41</b>	77.64	153.73	1,007.78
712	291163013 68-4277-FC	22376	BAY AVE	<b>511.88</b>	51.19	101.35	664.42
713	291163022 68-4277-FC	22488	BAY AVE	<b>696.81</b>	69.68	137.97	904.46
714	291171009 68-4277-FC	22007	BAY AVE	<b>584.93</b>	58.49	115.82	759.24
715	291172002 68-4277-FC	13802	NOLZE PL	<b>526.91</b>	52.69	104.33	683.92
716	291172004 68-4277-FC	13838	NOLZE PL	<b>558.61</b>	55.86	110.60	725.08
717	291172019 68-4277-FC	22208	SHERMAN AVE	<b>596.39</b>	59.64	118.09	774.10
718	291172022 68-4277-FC	22224	SHERMAN AVE	<b>245.77</b>	24.58	48.66	319.00
719	291172027 68-4277-FC	13843	GRANT ST	<b>827.71</b>	82.77	163.89	1,074.36
720	291172032 68-4277-FC	22133	BAY AVE	<b>1,101.84</b>	110.18	218.16	1,430.18
721	291172037 68-4277-FC	13785	GRANT ST	<b>223.77</b>	22.38	44.31	290.44
722	291181004 68-4277-FC	22307	BAY AVE	<b>596.39</b>	59.64	118.09	774.10
723	291181005 68-4277-FC	22321	BAY AVE	<b>577.57</b>	57.76	114.36	749.68
724	291181007 68-4277-FC	22343	BAY AVE	<b>584.93</b>	58.49	115.82	759.24
725	291181022 68-4277-FC	13810	GRANT ST	<b>584.93</b>	58.49	115.82	759.24
726	291181028 68-4277-FC	22316	FARRAGUT AVE	<b>267.34</b>	26.73	52.93	347.00
727	291181034 68-4277-FC	22330	FARRAGUT AVE	<b>285.86</b>	28.59	56.60	371.04
728	291182005 68-4277-FC	22383	FARRAGUT AVE	<b>317.22</b>	31.72	62.81	411.74
729	291182013 68-4277-FC	22487	FARRAGUT AVE	<b>584.21</b>	58.42	115.67	758.30
730	291182016 68-4277-FC	22354	SHERMAN AVE	<b>956.74</b>	95.67	189.43	1,241.84
731	291182017 68-4277-FC	22368	SHERMAN AVE	<b>584.93</b>	58.49	115.82	759.24
732	291182019 68-4277-FC	22390	SHERMAN AVE	<b>584.93</b>	58.49	115.82	759.24
733	291182025 68-4277-FC	22470	SHERMAN AVE	<b>762.55</b>	76.26	150.98	989.78
734	291191016 68-4277-FC	13899	PEPPER ST	<b>596.39</b>	59.64	118.09	774.10
735	291191017 68-4277-FC	13903	PEPPER ST	<b>596.39</b>	59.64	118.09	774.10
736	291191018 68-4277-FC	13923	PEPPER ST	<b>761.50</b>	76.15	150.78	988.42

737	291192006 68-4277-FC	13966	PEPPER ST	<b>374.35</b>	37.44	74.12	485.90
738	291192015 68-4277-FC	13875	GRANT ST	<b>584.93</b>	58.49	115.82	759.24
739	291192017 68-4277-FC	13891	GRANT ST	<b>584.93</b>	58.49	115.82	759.24
740	291192023 68-4277-FC	22224	ALESSANDRO BLVD	<b>296.96</b>	29.70	58.80	385.44
741	291200008 68-4277-FC	13944	GRANT ST	<b>482.78</b>	48.28	95.59	626.64
742	291211003 68-4277-FC	22561	COTTONWOOD AVE	<b>530.07</b>	53.01	104.95	688.02
743	291211006 68-4277-FC	22537	COTTONWOOD AVE	<b>528.86</b>	52.89	104.71	686.46
744	291211019 68-4277-FC	13660	ELSWORTH ST	<b>776.41</b>	77.64	153.73	1,007.78
745	291211020 68-4277-FC	13672	ELSWORTH ST	<b>596.39</b>	59.64	118.09	774.10
746	291211027 68-4277-FC	13725	BOEING ST	<b>563.19</b>	56.32	111.51	731.02
747	291211032 68-4277-FC	13661	BOEING ST	<b>584.93</b>	58.49	115.82	759.24
748	291211045 68-4277-FC	22568	TEMCO ST	<b>762.55</b>	76.26	150.98	989.78
749	291212002 68-4277-FC	22571	TEMCO ST	<b>761.50</b>	76.15	150.78	988.42
750	291212009 68-4277-FC	22572	VOUGHT ST	<b>584.93</b>	58.49	115.82	759.24
751	291213010 68-4277-FC	22565	VOUGHT ST	<b>747.72</b>	74.77	148.05	970.54
752	291213017 68-4277-FC	13700	BOEING ST	<b>567.69</b>	56.77	112.40	736.86
753	291213019 68-4277-FC	13726	BOEING ST	<b>246.76</b>	24.68	48.86	320.28
754	291221007 68-4277-FC	22685	COTTONWOOD AVE	<b>524.12</b>	52.41	103.78	680.30
755	291221008 68-4277-FC	22705	COTTONWOOD AVE	<b>596.39</b>	59.64	118.09	774.10
756	291222004 68-4277-FC	22651	TEMCO ST	<b>596.39</b>	59.64	118.09	774.10
757	291222011 68-4277-FC	22650	VOUGHT ST	<b>596.39</b>	59.64	118.09	774.10
758	291223002 68-4277-FC	22621	VOUGHT ST	<b>596.39</b>	59.64	118.09	774.10
759	291225002 68-4277-FC	22727	VOUGHT ST	<b>461.81</b>	46.18	91.44	599.42
760	291232011 68-4277-FC	22867	COTTONWOOD AVE	<b>554.80</b>	55.48	109.85	720.12
761	291232012 68-4277-FC	13541	CASPER CT	<b>596.39</b>	59.64	118.09	774.10
762	291233002 68-4277-FC	22978	VOUGHT ST	<b>584.93</b>	58.49	115.82	759.24
763	291233018 68-4277-FC	13662	PLAYER CT	<b>606.28</b>	60.63	120.04	786.94
764	291233034 68-4277-FC	13648	THUNDERBIRD DR	<b>567.69</b>	56.77	112.40	736.86
765	291233041 68-4277-FC	13522	THUNDERBIRD DR	<b>262.04</b>	26.20	51.88	340.12
766	291234011 68-4277-FC	22873	VOUGHT ST	<b>596.39</b>	59.64	118.09	774.10
767	291241003 68-4277-FC	13540	CASPER CT	<b>584.93</b>	58.49	115.82	759.24
768	291241006 68-4277-FC	23094	VOUGHT ST	<b>596.39</b>	59.64	118.09	774.10
769	291241011 68-4277-FC	23010	VOUGHT ST	<b>430.12</b>	43.01	85.16	558.30
770	291242001 68-4277-FC	23093	VOUGHT ST	<b>251.76</b>	25.18	49.85	326.78
771	291242017 68-4277-FC	22885	VOUGHT ST	<b>585.47</b>	58.55	115.92	759.94
772	291261015 68-4277-FC	13820	ELSWORTH ST	<b>761.50</b>	76.15	150.78	988.42
773	291262005 68-4277-FC	13845	MCDONNELL ST	<b>596.39</b>	59.64	118.09	774.10
774	291262010 68-4277-FC	13779	MCDONNELL ST	<b>594.99</b>	59.50	117.81	772.30
775	291262015 68-4277-FC	13806	BOEING ST	<b>776.41</b>	77.64	153.73	1,007.78

776	291263003 68-4277-FC	13874	MCDONNELL ST	<b>1,072.27</b>	107.23	212.31	1,391.80
777	291263006 68-4277-FC	13832	MCDONNELL ST	<b>596.39</b>	59.64	118.09	774.10
778	291263010 68-4277-FC	13778	MCDONNELL ST	<b>596.39</b>	59.64	118.09	774.10
779	291281010 68-4277-FC	22828	BAY AVE	<b>584.93</b>	58.49	115.82	759.24
780	291281020 68-4277-FC	22800	BAY AVE	<b>761.50</b>	76.15	150.78	988.42
781	291300010 68-4277-FC	22670	ABINGTON PL	<b>584.93</b>	58.49	115.82	759.24
782	291300019 68-4277-FC	22650	BAY AVE	<b>301.14</b>	30.11	59.63	390.88
783	291311005 68-4277-FC	22919	DRACAEA AVE	<b>593.57</b>	59.36	117.53	770.44
784	291311016 68-4277-FC	13311	APPLEBY CT	<b>256.76</b>	25.68	50.84	333.26
785	291311018 68-4277-FC	13295	APPLEBY CT	<b>644.77</b>	64.48	127.66	836.90
786	291311020 68-4277-FC	13306	APPLEBY CT	<b>252.23</b>	25.22	49.94	327.38
787	291312001 68-4277-FC	13250	OAK DELL ST	<b>596.39</b>	59.64	118.09	774.10
788	291312008 68-4277-FC	13356	OAK DELL ST	<b>596.39</b>	59.64	118.09	774.10
789	291314013 68-4277-FC	22763	AQUEDUCT WAY	<b>596.39</b>	59.64	118.09	774.10
790	291314017 68-4277-FC	22790	AQUEDUCT WAY	<b>409.23</b>	40.92	81.03	531.18
791	291321009 68-4277-FC	22927	BAYWOOD DR	<b>589.37</b>	58.94	116.70	765.00
792	291323001 68-4277-FC	22878	BAYWOOD DR	<b>1,136.85</b>	113.69	225.10	1,475.62
793	291325001 68-4277-FC	22783	BAYWOOD DR	<b>576.41</b>	57.64	114.13	748.18
794	291331001 68-4277-FC	12116	COACHMAN LN	<b>584.93</b>	58.49	115.82	759.24
795	291331005 68-4277-FC	12068	COACHMAN LN	<b>556.76</b>	55.68	110.24	722.66
796	291331006 68-4277-FC	12056	COACHMAN LN	<b>584.93</b>	58.49	115.82	759.24
797	291331007 68-4277-FC	12044	COACHMAN LN	<b>596.39</b>	59.64	118.09	774.10
798	291331015 68-4277-FC	22888	SCOTIA LN	<b>342.32</b>	34.23	67.78	444.32
799	291332008 68-4277-FC	12055	COACHMAN LN	<b>536.42</b>	53.64	106.21	696.26
800	291332014 68-4277-FC	22950	GLENDON DR	<b>584.93</b>	58.49	115.82	759.24
801	291334010 68-4277-FC	22973	CHAMBRAY DR	<b>684.98</b>	68.50	135.63	889.10
802	291334017 68-4277-FC	22929	CHAMBRAY DR	<b>543.02</b>	54.30	107.52	704.84
803	291342013 68-4277-FC	22814	SCOTIA LN	<b>754.15</b>	75.42	149.32	978.88
804	291344002 68-4277-FC	22845	GLENDON DR	<b>554.50</b>	55.45	109.79	719.74
805	291344008 68-4277-FC	22767	GLENDON DR	<b>584.93</b>	58.49	115.82	759.24
806	291344012 68-4277-FC	22711	GLENDON DR	<b>776.41</b>	77.64	153.73	1,007.78
807	291344021 68-4277-FC	22729	SCOTIA LN	<b>450.92</b>	45.09	89.28	585.28
808	291344026 68-4277-FC	12074	RIPARIAN WAY	<b>596.39</b>	59.64	118.09	774.10
809	291344027 68-4277-FC	12086	RIPARIAN WAY	<b>249.38</b>	24.94	49.38	323.70
810	291344030 68-4277-FC	12122	RIPARIAN WAY	<b>304.18</b>	30.42	60.23	394.82
811	291344036 68-4277-FC	22754	CHAMBRAY DR	<b>217.79</b>	21.78	43.12	282.68
812	291344039 68-4277-FC	22784	CHAMBRAY DR	<b>762.55</b>	76.26	150.98	989.78
813	291361033 68-4277-FC	22847	KINROSS LN	<b>246.76</b>	24.68	48.86	320.28
814	291362019 68-4277-FC	12215	HYPHE ST	<b>427.09</b>	42.71	84.56	554.36

815	291362021 68-4277-FC	12201	HYTHE ST	<b>419.58</b>	41.96	83.08	544.60
816	291371022 68-4277-FC	13064	OAK DELL ST	<b>430.12</b>	43.01	85.16	558.30
817	291371023 68-4277-FC	13056	OAK DELL ST	<b>930.31</b>	93.03	184.20	1,207.54
818	291371033 68-4277-FC	22918	PAHUTE DR	<b>438.07</b>	43.81	86.74	568.60
819	291372014 68-4277-FC	13221	OAK DELL ST	<b>411.43</b>	41.14	81.46	534.04
820	291372024 68-4277-FC	22874	DRACAEA AVE	<b>584.93</b>	58.49	115.82	759.24
821	291373004 68-4277-FC	13166	PAN AM BLVD	<b>571.33</b>	57.13	113.12	741.58
822	291373023 68-4277-FC	13037	TONIKAN DR	<b>698.39</b>	69.84	138.28	906.50
823	291373027 68-4277-FC	13063	TONIKAN DR	<b>584.93</b>	58.49	115.82	759.24
824	291374013 68-4277-FC	13088	TONIKAN DR	<b>761.50</b>	76.15	150.78	988.42
825	291374014 68-4277-FC	13082	TONIKAN DR	<b>596.39</b>	59.64	118.09	774.10
826	291374041 68-4277-FC	13246	LAKOTA ST	<b>430.12</b>	43.01	85.16	558.30
827	291381005 68-4277-FC	22804	PAHUTE DR	<b>264.20</b>	26.42	52.31	342.92
828	291381007 68-4277-FC	22792	PAHUTE DR	<b>430.12</b>	43.01	85.16	558.30
829	291381024 68-4277-FC	13101	KIOWA DR	<b>430.12</b>	43.01	85.16	558.30
830	291381026 68-4277-FC	13117	KIOWA DR	<b>587.25</b>	58.73	116.28	762.24
831	291381034 68-4277-FC	13177	KIOWA DR	<b>596.39</b>	59.64	118.09	774.10
832	291381042 68-4277-FC	13233	KIOWA DR	<b>584.93</b>	58.49	115.82	759.24
833	291382021 68-4277-FC	13096	KIOWA DR	<b>683.30</b>	68.33	135.29	886.92
834	291382033 68-4277-FC	13031	LAKOTA ST	<b>463.30</b>	46.33	91.73	601.36
835	291382046 68-4277-FC	13119	LAKOTA ST	<b>745.36</b>	74.54	147.58	967.48
836	291382057 68-4277-FC	13239	PAN AM BLVD	<b>251.76</b>	25.18	49.85	326.78
837	291384007 68-4277-FC	13060	LAKOTA ST	<b>251.76</b>	25.18	49.85	326.78
838	291384008 68-4277-FC	13054	LAKOTA ST	<b>606.28</b>	60.63	120.04	786.94
839	291384019 68-4277-FC	13055	PAN AM BLVD	<b>776.41</b>	77.64	153.73	1,007.78
840	291384026 68-4277-FC	13105	PAN AM BLVD	<b>434.90</b>	43.49	86.11	564.50
841	291384028 68-4277-FC	13117	PAN AM BLVD	<b>776.41</b>	77.64	153.73	1,007.78
842	291384032 68-4277-FC	13151	PAN AM BLVD	<b>594.33</b>	59.43	117.68	771.44
843	291392005 68-4277-FC	22655	ASHFORD CIR	<b>447.73</b>	44.77	88.65	581.14
844	291392014 68-4277-FC	22672	KIRKBY CIR	<b>552.19</b>	55.22	109.33	716.74
845	291393001 68-4277-FC	12172	RIPARIAN WAY	<b>696.61</b>	69.66	137.93	904.20
846	291393005 68-4277-FC	12226	RIPARIAN WAY	<b>596.39</b>	59.64	118.09	774.10
847	291393006 68-4277-FC	12240	RIPARIAN WAY	<b>567.69</b>	56.77	112.40	736.86
848	291393024 68-4277-FC	12220	TURTON LN	<b>584.93</b>	58.49	115.82	759.24
849	291402013 68-4277-FC	22699	KINROSS LN	<b>584.93</b>	58.49	115.82	759.24
850	291404010 68-4277-FC	22800	KINROSS LN	<b>338.84</b>	33.88	67.09	439.80
851	291404011 68-4277-FC	22789	RADNOR LN	<b>584.93</b>	58.49	115.82	759.24
852	291404016 68-4277-FC	22729	RADNOR LN	<b>537.63</b>	53.76	106.45	697.84
853	291412014 68-4277-FC	22545	SHEFFIELD DR	<b>584.93</b>	58.49	115.82	759.24

Attachment: Tax Roll City Submission Detail (4024 : PUBLIC HEARING FOR DELINQUENT SOLID WASTE

854	291412015 68-4277-FC	22551	SHEFFIELD DR	<b>584.93</b>	58.49	115.82	759.24
855	291413006 68-4277-FC	22542	BRIGHTON CT	<b>436.55</b>	43.66	86.44	566.64
856	291413017 68-4277-FC	22500	SHEFFIELD DR	<b>526.91</b>	52.69	104.33	683.92
857	291413019 68-4277-FC	22522	SHEFFIELD DR	<b>767.53</b>	76.75	151.97	996.24
858	291432008 68-4277-FC	12306	HERITAGE DR	<b>596.39</b>	59.64	118.09	774.10
859	291432009 68-4277-FC	12294	HERITAGE DR	<b>576.25</b>	57.63	114.10	747.96
860	291432011 68-4277-FC	12266	HERITAGE DR	<b>584.93</b>	58.49	115.82	759.24
861	291432013 68-4277-FC	12246	HERITAGE DR	<b>596.39</b>	59.64	118.09	774.10
862	291432024 68-4277-FC	22603	RADNOR LN	<b>421.98</b>	42.20	83.55	547.72
863	291433003 68-4277-FC	22550	RADNOR LN	<b>584.93</b>	58.49	115.82	759.24
864	291433009 68-4277-FC	22618	STRATFORD CT	<b>1,091.94</b>	109.19	216.20	1,417.34
865	291492002 68-4277-FC	12022	BARCLAY DR	<b>233.96</b>	23.40	46.32	303.68
866	291492003 68-4277-FC	12012	BARCLAY DR	<b>686.43</b>	68.64	135.91	890.98
867	291493014 68-4277-FC	12063	DRURY LN	<b>584.21</b>	58.42	115.67	758.30
868	291493018 68-4277-FC	12105	DRURY LN	<b>343.22</b>	34.32	67.96	445.50
869	291493019 68-4277-FC	12121	DRURY LN	<b>338.52</b>	33.85	67.03	439.40
870	291493035 68-4277-FC	12905	CAMBRIDGE CT	<b>798.79</b>	79.88	158.16	1,036.82
871	291493036 68-4277-FC	12107	CAMBRIDGE CT	<b>584.93</b>	58.49	115.82	759.24
872	291493044 68-4277-FC	22303	WEMBLEY DR	<b>584.93</b>	58.49	115.82	759.24
873	291494006 68-4277-FC	22395	SHEFFIELD DR	<b>776.41</b>	77.64	153.73	1,007.78
874	291501008 68-4277-FC	12056	BRIXTON CT	<b>651.86</b>	65.19	129.07	846.10
875	291501009 68-4277-FC	12042	BRIXTON CT	<b>1,205.93</b>	120.59	238.77	1,565.30
876	291501019 68-4277-FC	12167	BRIXTON CT	<b>319.35</b>	31.94	63.23	414.52
877	291502003 68-4277-FC	22395	KINROSS LN	<b>880.00</b>	88.00	174.24	1,142.24
878	291503019 68-4277-FC	12270	ROMFORD CT	<b>563.04</b>	56.30	111.48	730.82
879	291511016 68-4277-FC	13066	BRENTWOOD LN	<b>789.38</b>	78.94	156.30	1,024.62
880	291512015 68-4277-FC	22692	LAGUNA DR	<b>584.93</b>	58.49	115.82	759.24
881	291513013 68-4277-FC	22574	BELAIRE DR	<b>478.03</b>	47.80	94.65	620.48
882	291521002 68-4277-FC	13102	BRENTWOOD LN	<b>411.43</b>	41.14	81.46	534.04
883	291521008 68-4277-FC	13174	BRENTWOOD LN	<b>584.93</b>	58.49	115.82	759.24
884	291521009 68-4277-FC	13186	BRENTWOOD LN	<b>480.95</b>	48.10	95.23	624.26
885	291522015 68-4277-FC	22611	LAGUNA DR	<b>584.93</b>	58.49	115.82	759.24
886	291522034 68-4277-FC	13180	MALIBU CT	<b>526.91</b>	52.69	104.33	683.92
887	291522036 68-4277-FC	22662	WESTLAKE DR	<b>596.39</b>	59.64	118.09	774.10
888	291522038 68-4277-FC	22688	WESTLAKE DR	<b>282.96</b>	28.30	56.03	367.28
889	291523009 68-4277-FC	22617	WESTLAKE DR	<b>606.28</b>	60.63	120.04	786.94
890	291523019 68-4277-FC	22552	LA JOLLA CIR	<b>584.93</b>	58.49	115.82	759.24
891	291523024 68-4277-FC	22555	LA JOLLA CIR	<b>584.93</b>	58.49	115.82	759.24
892	291531006 68-4277-FC	22800	DOWNING ST	<b>330.12</b>	33.01	65.36	428.50



893	291532005 68-4277-FC	22789	PARKHAM ST	<b>584.93</b>	58.49	115.82	759.24
894	291535002 68-4277-FC	22721	BROMPTON ST	<b>709.72</b>	70.97	140.52	921.22
895	291535005 68-4277-FC	22691	BROMPTON ST	<b>596.39</b>	59.64	118.09	774.10
896	291536005 68-4277-FC	12799	GERRARD ST	<b>258.52</b>	25.85	51.19	335.56
897	291536006 68-4277-FC	12789	GERRARD ST	<b>596.39</b>	59.64	118.09	774.10
898	291537002 68-4277-FC	22690	DOWNING ST	<b>596.39</b>	59.64	118.09	774.10
899	291538011 68-4277-FC	12829	LAMBETH ST	<b>322.62</b>	32.26	63.88	418.76
900	291538020 68-4277-FC	12839	TIVERTON CT	<b>565.34</b>	56.53	111.94	733.80
901	291538023 68-4277-FC	12820	GERRARD ST	<b>444.79</b>	44.48	88.07	577.34
902	291541003 68-4277-FC	12829	PAN AM BLVD	<b>644.68</b>	64.47	127.65	836.78
903	291541014 68-4277-FC	12790	PAN AM BLVD	<b>316.87</b>	31.69	62.74	411.30
904	291541017 68-4277-FC	12820	PAN AM BLVD	<b>526.91</b>	52.69	104.33	683.92
905	291541032 68-4277-FC	22900	BROMPTON ST	<b>584.93</b>	58.49	115.82	759.24
906	291541036 68-4277-FC	22940	BROMPTON ST	<b>584.93</b>	58.49	115.82	759.24
907	291541041 68-4277-FC	22971	BROMPTON ST	<b>584.93</b>	58.49	115.82	759.24
908	291541042 68-4277-FC	22961	BROMPTON ST	<b>584.93</b>	58.49	115.82	759.24
909	291542003 68-4277-FC	22840	WIMPOLE ST # 10	<b>584.93</b>	58.49	115.82	759.24
910	291551004 68-4277-FC	22620	DOWNING ST	<b>596.39</b>	59.64	118.09	774.10
911	291551007 68-4277-FC	22650	DOWNING ST	<b>224.70</b>	22.47	44.49	291.66
912	291552008 68-4277-FC	12800	PEMBRIDGE DR	<b>584.93</b>	58.49	115.82	759.24
913	291552013 68-4277-FC	12799	NORWICH CT	<b>762.55</b>	76.26	150.98	989.78
914	291552016 68-4277-FC	12810	NORWICH CT	<b>596.39</b>	59.64	118.09	774.10
915	291553023 68-4277-FC	22650	SOUTHWALK ST	<b>640.98</b>	64.10	126.91	831.98
916	291553024 68-4277-FC	22660	SOUTHWALK ST	<b>531.91</b>	53.19	105.32	690.42
917	291553030 68-4277-FC	22639	SOUTHWALK ST	<b>526.91</b>	52.69	104.33	683.92
918	291561002 68-4277-FC	22540	DOWNING ST	<b>412.91</b>	41.29	81.76	535.96
919	291562013 68-4277-FC	22499	GREENWICH CT	<b>240.58</b>	24.06	47.63	312.26
920	291562015 68-4277-FC	22470	SOUTHWALK ST	<b>645.57</b>	64.56	127.82	837.94
921	291562017 68-4277-FC	22490	SOUTHWALK ST	<b>596.39</b>	59.64	118.09	774.10
922	291562027 68-4277-FC	12840	BRITANIA CT	<b>584.93</b>	58.49	115.82	759.24
923	291581002 68-4277-FC	13011	ACACIA AVE	<b>638.85</b>	63.89	126.49	829.22
924	291581011 68-4277-FC	13083	ACACIA AVE	<b>546.89</b>	54.69	108.28	709.86
925	291582018 68-4277-FC	22218	SILVERBELL LN	<b>789.38</b>	78.94	156.30	1,024.62
926	291583018 68-4277-FC	22320	SUMMER HOLLY AVE	<b>446.04</b>	44.60	88.32	578.96
927	291583033 68-4277-FC	22270	REDWOOD LN	<b>451.58</b>	45.16	89.41	586.14
928	291584009 68-4277-FC	22247	SILVERBELL LN	<b>430.13</b>	43.01	85.17	558.30
929	291610008 68-4277-FC	13191	YELLOWWOOD ST	<b>526.91</b>	52.69	104.33	683.92
930	291610017 68-4277-FC	13119	YELLOWWOOD ST	<b>452.49</b>	45.25	89.59	587.32
931	291611001 68-4277-FC	13155	ACACIA AVE	<b>526.91</b>	52.69	104.33	683.92



932	291611004 68-4277-FC	13177	ACACIA AVE	<b>584.93</b>	58.49	115.82	759.24
933	291611010 68-4277-FC	13225	ACACIA AVE	<b>257.23</b>	25.72	50.93	333.88
934	291612001 68-4277-FC	13238	ACACIA AVE	<b>242.37</b>	24.24	47.99	314.60
935	291613001 68-4277-FC	22165	EMPRESS ST	<b>596.39</b>	59.64	118.09	774.10
936	291614007 68-4277-FC	22184	SWEETGUM AVE	<b>596.39</b>	59.64	118.09	774.10
937	291615016 68-4277-FC	22340	LILAC CT	<b>629.37</b>	62.94	124.62	816.92
938	291616010 68-4277-FC	13333	SNOWBELL LN	<b>526.91</b>	52.69	104.33	683.92
939	291620014 68-4277-FC	22288	WITCHHAZEL AVE	<b>584.93</b>	58.49	115.82	759.24
940	291620015 68-4277-FC	22278	WITCHHAZEL AVE	<b>430.12</b>	43.01	85.16	558.30
941	291620022 68-4277-FC	13338	HICKORY WAY	<b>584.93</b>	58.49	115.82	759.24
942	291622015 68-4277-FC	22158	WITCHHAZEL AVE	<b>246.76</b>	24.68	48.86	320.28
943	291622027 68-4277-FC	22086	WITCHHAZEL AVE	<b>583.44</b>	58.34	115.52	757.30
944	291623014 68-4277-FC	22235	WITCHHAZEL AVE	<b>596.39</b>	59.64	118.09	774.10
945	291623043 68-4277-FC	13389	COFFEETREE ST	<b>248.02</b>	24.80	49.11	321.92
946	291624024 68-4277-FC	22017	MIMOSA LN	<b>596.39</b>	59.64	118.09	774.10
947	291630006 68-4277-FC	22333	MAIDENHAIR ST	<b>584.93</b>	58.49	115.82	759.24
948	291632001 68-4277-FC	13449	ARBOR PARK LN	<b>776.41</b>	77.64	153.73	1,007.78
949	291632011 68-4277-FC	22307	BLACK GUM ST	<b>596.39</b>	59.64	118.09	774.10
950	291632015 68-4277-FC	22347	BLACK GUM ST	<b>596.39</b>	59.64	118.09	774.10
951	291633019 68-4277-FC	13427	GLORYBOWER ST	<b>206.77</b>	20.68	40.94	268.38
952	291634010 68-4277-FC	22397	WITCHHAZEL AVE	<b>584.93</b>	58.49	115.82	759.24
953	291635040 68-4277-FC	13430	HAWTHORN AVE	<b>596.39</b>	59.64	118.09	774.10
954	291636011 68-4277-FC	22429	HAWTHORN AVE	<b>338.52</b>	33.85	67.03	439.40
955	291641003 68-4277-FC	13296	SNOWBELL LN	<b>596.39</b>	59.64	118.09	774.10
956	291641011 68-4277-FC	13317	SASSAFRAS ST	<b>583.04</b>	58.30	115.44	756.78
957	291641021 68-4277-FC	13326	CRABAPPLE ST	<b>583.97</b>	58.40	115.63	757.98
958	291642003 68-4277-FC	13330	SASSAFRAS ST	<b>338.52</b>	33.85	67.03	439.40
959	291671038 68-4277-FC	22322	ECHO PARK WAY	<b>606.28</b>	60.63	120.04	786.94
960	291671053 68-4277-FC	22346	ECHO PARK WAY	<b>584.93</b>	58.49	115.82	759.24
961	291671068 68-4277-FC	22390	REGENTS PARK LN	<b>471.39</b>	47.14	93.34	611.86
962	292021003 68-4277-FC	12774	SUNNYMEADOWS DR	<b>776.41</b>	77.64	153.73	1,007.78
963	292021004 68-4277-FC	12780	SUNNYMEADOWS DR	<b>812.70</b>	81.27	160.91	1,054.88
964	292022003 68-4277-FC	12757	SUNNYMEADOWS DR	<b>787.63</b>	78.76	155.95	1,022.34
965	292022025 68-4277-FC	12501	ANDRETTI ST	<b>776.41</b>	77.64	153.73	1,007.78
966	292022033 68-4277-FC	12551	ANDRETTI ST	<b>570.34</b>	57.03	112.93	740.30
967	292022034 68-4277-FC	12567	ANDRETTI ST	<b>606.28</b>	60.63	120.04	786.94
968	292023008 68-4277-FC	12578	ANDRETTI ST	<b>584.93</b>	58.49	115.82	759.24
969	292023012 68-4277-FC	12516	ANDRETTI ST	<b>596.39</b>	59.64	118.09	774.10
970	292023020 68-4277-FC	12579	PENSKE ST	<b>606.28</b>	60.63	120.04	786.94

Attachment: Tax Roll City Submission Detail (4024 : PUBLIC HEARING FOR DELINQUENT SOLID WASTE

971	292031002 68-4277-FC	12729	MEADBURY DR	<b>338.52</b>	33.85	67.03	439.40
972	292031015 68-4277-FC	12824	SUNNYMEADOWS DR	<b>606.28</b>	60.63	120.04	786.94
973	292031016 68-4277-FC	12830	SUNNYMEADOWS DR	<b>441.55</b>	44.16	87.43	573.12
974	292031017 68-4277-FC	12836	SUNNYMEADOWS DR	<b>573.03</b>	57.30	113.46	743.78
975	292032001 68-4277-FC	12805	SUNNYMEADOWS DR	<b>413.05</b>	41.31	81.78	536.14
976	292032020 68-4277-FC	23106	YARBOROUGH DR	<b>417.44</b>	41.74	82.65	541.84
977	292035007 68-4277-FC	12707	ANDRETTI ST	<b>894.14</b>	89.41	177.04	1,160.58
978	292041001 68-4277-FC	12727	SUNNYMEADOWS DR	<b>584.93</b>	58.49	115.82	759.24
979	292041008 68-4277-FC	12651	SUNNYMEADOWS DR	<b>647.32</b>	64.73	128.17	840.22
980	292041019 68-4277-FC	12531	SUNNYMEADOWS DR	<b>584.93</b>	58.49	115.82	759.24
981	292042001 68-4277-FC	23246	PARK VALLEY DR	<b>430.12</b>	43.01	85.16	558.30
982	292042017 68-4277-FC	12692	SUNNYMEADOWS DR	<b>776.41</b>	77.64	153.73	1,007.78
983	292043004 68-4277-FC	12581	SOFTWIND DR	<b>417.19</b>	41.72	82.60	541.50
984	292043016 68-4277-FC	12614	SHADYBEND DR	<b>596.39</b>	59.64	118.09	774.10
985	292045002 68-4277-FC	12552	VALLEY MEADOWS DR	<b>554.80</b>	55.48	109.85	720.12
986	292045004 68-4277-FC	12570	VALLEY MEADOWS DR	<b>596.39</b>	59.64	118.09	774.10
987	292051008 68-4277-FC	12655	SHADYBEND DR	<b>584.93</b>	58.49	115.82	759.24
988	292051019 68-4277-FC	23290	MERRYGROVE CIR	<b>461.18</b>	46.12	91.31	598.60
989	292051025 68-4277-FC	23260	DEWDROP CIR	<b>596.39</b>	59.64	118.09	774.10
990	292051030 68-4277-FC	23295	DEWDROP CIR	<b>747.72</b>	74.77	148.05	970.54
991	292052008 68-4277-FC	12661	SOFTWIND DR	<b>776.41</b>	77.64	153.73	1,007.78
992	292053010 68-4277-FC	12701	VALLEY MEADOWS DR	<b>584.93</b>	58.49	115.82	759.24
993	292053016 68-4277-FC	12633	VALLEY MEADOWS DR	<b>491.26</b>	49.13	97.27	637.66
994	292054013 68-4277-FC	12650	VALLEY MEADOWS DR	<b>776.41</b>	77.64	153.73	1,007.78
995	292061007 68-4277-FC	12875	SUNNYMEADOWS DR	<b>385.41</b>	38.54	76.31	500.26
996	292061008 68-4277-FC	12869	SUNNYMEADOWS DR	<b>554.80</b>	55.48	109.85	720.12
997	292061024 68-4277-FC	12850	PENSKE ST	<b>572.89</b>	57.29	113.43	743.60
998	292072004 68-4277-FC	12937	SUNNYMEADOWS DR	<b>686.57</b>	68.66	135.94	891.16
999	292072005 68-4277-FC	12943	SUNNYMEADOWS DR	<b>596.39</b>	59.64	118.09	774.10
1000	292072008 68-4277-FC	12967	SUNNYMEADOWS DR	<b>596.39</b>	59.64	118.09	774.10
1001	292072010 68-4277-FC	12981	SUNNYMEADOWS DR	<b>276.93</b>	27.69	54.83	359.46
1002	292072022 68-4277-FC	12899	ADELINE AVE	<b>246.76</b>	24.68	48.86	320.28
1003	292072029 68-4277-FC	12983	ADELINE AVE	<b>233.81</b>	23.38	46.29	303.48
1004	292081007 68-4277-FC	12765	SHADYBEND DR	<b>1,576.63</b>	157.66	312.17	2,046.46
1005	292082001 68-4277-FC	12860	SUNNYMEADOWS DR	<b>579.94</b>	57.99	114.83	752.76
1006	292082007 68-4277-FC	12898	SUNNYMEADOWS DR	<b>584.93</b>	58.49	115.82	759.24
1007	292082014 68-4277-FC	12769	MEADBURY DR	<b>596.39</b>	59.64	118.09	774.10
1008	292083002 68-4277-FC	23268	BROOKHAVEN DR	<b>309.44</b>	30.94	61.27	401.64
1009	292083014 68-4277-FC	23289	OLD VALLEY DR	<b>611.30</b>	61.13	121.04	793.46

Attachment: Tax Roll City Submission Detail (4024 : PUBLIC HEARING FOR DELINQUENT SOLID WASTE

1010	292084010 68-4277-FC	12867	VALLEY SPRINGS DR	<b>728.50</b>	72.85	144.24	945.58
1011	292084013 68-4277-FC	23301	BROOKHAVEN DR	<b>596.39</b>	59.64	118.09	774.10
1012	292091001 68-4277-FC	12794	SUNNYGLEN DR	<b>596.39</b>	59.64	118.09	774.10
1013	292091010 68-4277-FC	12910	SUNNYGLEN DR	<b>436.55</b>	43.66	86.44	566.64
1014	292091020 68-4277-FC	23419	VALLEY RANCH DR	<b>558.18</b>	55.82	110.52	724.52
1015	292092009 68-4277-FC	12940	VALLEY SPRINGS DR	<b>584.93</b>	58.49	115.82	759.24
1016	292092012 68-4277-FC	12935	GLENMERE DR	<b>310.20</b>	31.02	61.42	402.64
1017	292092020 68-4277-FC	12829	GLENMERE DR	<b>358.74</b>	35.87	71.03	465.64
1018	292092022 68-4277-FC	12816	GLENMERE DR	<b>596.39</b>	59.64	118.09	774.10
1019	292092026 68-4277-FC	12870	GLENMERE DR	<b>762.55</b>	76.26	150.98	989.78
1020	292092033 68-4277-FC	12951	SUNNYGLEN DR	<b>584.93</b>	58.49	115.82	759.24
1021	292092045 68-4277-FC	23421	OLD VALLEY DR	<b>596.39</b>	59.64	118.09	774.10
1022	292092051 68-4277-FC	23343	OLD VALLEY DR	<b>747.72</b>	74.77	148.05	970.54
1023	292093004 68-4277-FC	23454	OLD VALLEY DR	<b>776.41</b>	77.64	153.73	1,007.78
1024	292094001 68-4277-FC	12773	SOFTWIND DR	<b>596.39</b>	59.64	118.09	774.10
1025	292111020 68-4277-FC	12717	ARGO PL	<b>584.93</b>	58.49	115.82	759.24
1026	292112007 68-4277-FC	23700	GAMMA ST	<b>596.39</b>	59.64	118.09	774.10
1027	292113002 68-4277-FC	12729	GORHAM ST	<b>584.93</b>	58.49	115.82	759.24
1028	292113015 68-4277-FC	12706	GORHAM ST	<b>355.59</b>	35.56	70.41	461.56
1029	292113020 68-4277-FC	12731	DREW CT	<b>554.57</b>	55.46	109.80	719.82
1030	292113021 68-4277-FC	12721	DREW CT	<b>747.72</b>	74.77	148.05	970.54
1031	292113031 68-4277-FC	12682	DREW CT	<b>584.93</b>	58.49	115.82	759.24
1032	292113042 68-4277-FC	12681	FOXDALE DR	<b>558.52</b>	55.85	110.59	724.96
1033	292121002 68-4277-FC	12865	GORHAM ST	<b>596.39</b>	59.64	118.09	774.10
1034	292122009 68-4277-FC	12843	FOXDALE DR	<b>584.71</b>	58.47	115.77	758.94
1035	292123006 68-4277-FC	12791	ALONA ST	<b>747.72</b>	74.77	148.05	970.54
1036	292124008 68-4277-FC	12850	ALONA ST	<b>584.93</b>	58.49	115.82	759.24
1037	292125002 68-4277-FC	12772	LATEEN DR	<b>256.51</b>	25.65	50.79	332.94
1038	292126003 68-4277-FC	12823	LATEEN DR	<b>584.93</b>	58.49	115.82	759.24
1039	292126015 68-4277-FC	12840	FOXDALE DR	<b>584.93</b>	58.49	115.82	759.24
1040	292127002 68-4277-FC	12675	CROSSMONT PL	<b>651.14</b>	65.11	128.93	845.18
1041	292127004 68-4277-FC	23615	DAMIAN ST	<b>595.67</b>	59.57	117.94	773.18
1042	292127005 68-4277-FC	23597	DAMIAN ST	<b>384.88</b>	38.49	76.21	499.56
1043	292127008 68-4277-FC	23561	DAMIAN ST	<b>565.68</b>	56.57	112.00	734.24
1044	292127010 68-4277-FC	12796	GORHAM ST	<b>227.74</b>	22.77	45.09	295.60
1045	292127012 68-4277-FC	12820	GORHAM ST	<b>596.39</b>	59.64	118.09	774.10
1046	292127014 68-4277-FC	12844	GORHAM ST	<b>584.93</b>	58.49	115.82	759.24
1047	292127018 68-4277-FC	12867	CROSSMONT PL	<b>243.26</b>	24.33	48.17	315.74
1048	292131009 68-4277-FC	12980	ALONA ST	<b>761.50</b>	76.15	150.78	988.42

Attachment: Tax Roll City Submission Detail (4024 : PUBLIC HEARING FOR DELINQUENT SOLID WASTE

1049	292132006 68-4277-FC	23662	MYSTIC CT	<b>271.93</b>	27.19	53.84	352.96
1050	292132011 68-4277-FC	23663	MYSTIC CT	<b>776.41</b>	77.64	153.73	1,007.78
1051	292133002 68-4277-FC	12908	CROSSMONT PL	<b>369.72</b>	36.97	73.20	479.90
1052	292133009 68-4277-FC	12935	FOXDALE DR	<b>596.39</b>	59.64	118.09	774.10
1053	292134003 68-4277-FC	12910	GORHAM ST	<b>390.90</b>	39.09	77.40	507.38
1054	292134009 68-4277-FC	12945	CROSSMONT PL	<b>214.77</b>	21.48	42.52	278.76
1055	292135006 68-4277-FC	13123	GORHAM ST	<b>526.91</b>	52.69	104.33	683.92
1056	292135008 68-4277-FC	13095	GORHAM ST	<b>606.28</b>	60.63	120.04	786.94
1057	292135016 68-4277-FC	12991	GORHAM ST	<b>584.93</b>	58.49	115.82	759.24
1058	292151009 68-4277-FC	12695	SHAFFER CT	<b>596.39</b>	59.64	118.09	774.10
1059	292151010 68-4277-FC	12700	SHAFFER CT	<b>762.55</b>	76.26	150.98	989.78
1060	292151021 68-4277-FC	23927	GAMMA ST	<b>584.93</b>	58.49	115.82	759.24
1061	292151029 68-4277-FC	23761	GAMMA ST	<b>584.93</b>	58.49	115.82	759.24
1062	292151032 68-4277-FC	12660	ARGO PL	<b>264.57</b>	26.46	52.38	343.40
1063	292151041 68-4277-FC	12786	ARGO PL	<b>596.39</b>	59.64	118.09	774.10
1064	292152005 68-4277-FC	23750	GAMMA ST	<b>776.41</b>	77.64	153.73	1,007.78
1065	292152006 68-4277-FC	23770	GAMMA ST	<b>193.77</b>	19.38	38.37	251.50
1066	292152012 68-4277-FC	23852	GAMMA ST	<b>459.27</b>	45.93	90.94	596.12
1067	292152017 68-4277-FC	23908	GAMMA ST	<b>584.93</b>	58.49	115.82	759.24
1068	292152022 68-4277-FC	23970	GAMMA ST	<b>568.54</b>	56.85	112.57	737.96
1069	292152027 68-4277-FC	23771	DONCASTER DR	<b>584.93</b>	58.49	115.82	759.24
1070	292152028 68-4277-FC	23755	DONCASTER DR	<b>573.64</b>	57.36	113.58	744.58
1071	292181018 68-4277-FC	23892	HEMLOCK AVE	<b>658.85</b>	65.89	130.45	855.18
1072	292181029 68-4277-FC	12177	DEERWOOD LN	<b>596.39</b>	59.64	118.09	774.10
1073	292181031 68-4277-FC	12195	DEERWOOD LN	<b>535.37</b>	53.54	106.00	694.90
1074	292181033 68-4277-FC	12225	DEERWOOD LN	<b>542.33</b>	54.23	107.38	703.94
1075	292191006 68-4277-FC	12058	POUTOUS CT	<b>373.03</b>	37.30	73.86	484.18
1076	292191010 68-4277-FC	12022	POUTOUS CT	<b>606.28</b>	60.63	120.04	786.94
1077	292191017 68-4277-FC	12079	WEBB ST	<b>557.49</b>	55.75	110.38	723.62
1078	292192014 68-4277-FC	12125	KRISTEN CT	<b>270.36</b>	27.04	53.53	350.92
1079	292192016 68-4277-FC	12118	WEBB ST	<b>584.93</b>	58.49	115.82	759.24
1080	292201006 68-4277-FC	23660	GARY CT	<b>431.92</b>	43.19	85.52	560.62
1081	292202001 68-4277-FC	12121	ZINNIA ST	<b>584.93</b>	58.49	115.82	759.24
1082	292202031 68-4277-FC	12081	ZINNIA ST	<b>596.39</b>	59.64	118.09	774.10
1083	292202032 68-4277-FC	23596	JUDGE WARD CT	<b>596.39</b>	59.64	118.09	774.10
1084	292202042 68-4277-FC	12110	GRAHAM ST	<b>1,136.85</b>	113.69	225.10	1,475.62
1085	292202046 68-4277-FC	12134	GRAHAM ST	<b>596.39</b>	59.64	118.09	774.10
1086	292203007 68-4277-FC	12134	ZINNIA ST	<b>584.93</b>	58.49	115.82	759.24
1087	292203012 68-4277-FC	12063	BAYLESS ST	<b>552.55</b>	55.26	109.40	717.20

1088	292205005 68-4277-FC	12062	BAYLESS ST	<b>347.56</b>	34.76	68.82	451.12
1089	292206005 68-4277-FC	12051	POUTOUS CT	<b>584.93</b>	58.49	115.82	759.24
1090	292206007 68-4277-FC	12067	POUTOUS CT	<b>720.73</b>	72.07	142.70	935.50
1091	292206009 68-4277-FC	12078	SWEGLES LN	<b>585.47</b>	58.55	115.92	759.94
1092	292207001 68-4277-FC	12124	POUTOUS CT	<b>596.39</b>	59.64	118.09	774.10
1093	292212001 68-4277-FC	12130	ZINNIA ST	<b>584.93</b>	58.49	115.82	759.24
1094	292212019 68-4277-FC	12181	SWEGLES LN	<b>595.67</b>	59.57	117.94	773.18
1095	292213019 68-4277-FC	12201	ZINNIA ST	<b>338.52</b>	33.85	67.03	439.40
1096	292213021 68-4277-FC	23617	NORRIS CIR	<b>212.31</b>	21.23	42.04	275.58
1097	292221005 68-4277-FC	23603	HEMLOCK AVE	<b>584.93</b>	58.49	115.82	759.24
1098	292221006 68-4277-FC	23621	HEMLOCK AVE	<b>596.39</b>	59.64	118.09	774.10
1099	292221009 68-4277-FC	23610	DAVID LN	<b>395.07</b>	39.51	78.22	512.80
1100	292222014 68-4277-FC	23705	HEMLOCK AVE	<b>543.02</b>	54.30	107.52	704.84
1101	292222027 68-4277-FC	23569	DAVID LN	<b>588.82</b>	58.88	116.59	764.28
1102	292222032 68-4277-FC	23511	DAVID LN	<b>676.41</b>	67.64	133.93	877.98
1103	292230002 68-4277-FC	12410	GRAHAM ST	<b>584.21</b>	58.42	115.67	758.30
1104	292230016 68-4277-FC	23608	TOWER ST	<b>1,538.74</b>	153.87	304.67	1,997.28
1105	292271001 68-4277-FC	12017	BUCKTHORN DR	<b>273.22</b>	27.32	54.10	354.64
1106	292272001 68-4277-FC	12076	RACKET CT	<b>650.55</b>	65.06	128.81	844.40
1107	292272006 68-4277-FC	12030	RACKET CT	<b>567.69</b>	56.77	112.40	736.86
1108	292272008 68-4277-FC	12029	RACKET CT	<b>606.28</b>	60.63	120.04	786.94
1109	296021001 68-4277-FC	13011	BAGATELLE ST	<b>761.50</b>	76.15	150.78	988.42
1110	296021002 68-4277-FC	13023	BAGATELLE ST	<b>596.39</b>	59.64	118.09	774.10
1111	296023003 68-4277-FC	13048	KOCHI DR	<b>343.22</b>	34.32	67.96	445.50
1112	296024001 68-4277-FC	23152	LENA ST	<b>597.80</b>	59.78	118.36	775.94
1113	296024004 68-4277-FC	23190	LENA ST	<b>596.39</b>	59.64	118.09	774.10
1114	296031003 68-4277-FC	13143	BAGATELLE ST	<b>776.41</b>	77.64	153.73	1,007.78
1115	296031013 68-4277-FC	23048	DRACAEA AVE	<b>776.41</b>	77.64	153.73	1,007.78
1116	296032007 68-4277-FC	13177	KOCHI DR	<b>596.39</b>	59.64	118.09	774.10
1117	296033007 68-4277-FC	13214	KOCHI DR	<b>309.15</b>	30.92	61.21	401.28
1118	296033012 68-4277-FC	13211	ADELIN AVE	<b>540.08</b>	54.01	106.94	701.02
1119	296033015 68-4277-FC	13165	ADELIN AVE	<b>584.93</b>	58.49	115.82	759.24
1120	296033016 68-4277-FC	13151	ADELIN AVE	<b>584.93</b>	58.49	115.82	759.24
1121	296034001 68-4277-FC	23244	DRACAEA AVE	<b>562.72</b>	56.27	111.42	730.40
1122	296034006 68-4277-FC	23188	DRACAEA AVE	<b>568.92</b>	56.89	112.65	738.46
1123	296034009 68-4277-FC	23152	DRACAEA AVE	<b>281.73</b>	28.17	55.78	365.68
1124	296034011 68-4277-FC	23161	SHIDAY CT	<b>596.39</b>	59.64	118.09	774.10
1125	296034021 68-4277-FC	23202	SHIDAY CT	<b>596.39</b>	59.64	118.09	774.10
1126	296034024 68-4277-FC	23160	SHIDAY CT	<b>584.93</b>	58.49	115.82	759.24

Attachment: Tax Roll City Submission Detail (4024 : PUBLIC HEARING FOR DELINQUENT SOLID WASTE

1127	296034030 68-4277-FC	23201	DENVER CT	<b>283.98</b>	28.40	56.23	368.60
1128	296034033 68-4277-FC	23231	DENVER CT	<b>576.39</b>	57.64	114.13	748.14
1129	296034040 68-4277-FC	23160	DENVER CT	<b>596.39</b>	59.64	118.09	774.10
1130	296041006 68-4277-FC	13065	TIERRA CANYON DR	<b>584.21</b>	58.42	115.67	758.30
1131	296041016 68-4277-FC	23291	LENA ST	<b>560.56</b>	56.06	110.99	727.60
1132	296041021 68-4277-FC	13062	VALLEY SPRINGS DR	<b>776.41</b>	77.64	153.73	1,007.78
1133	296042027 68-4277-FC	13038	TIERRA CANYON DR	<b>348.28</b>	34.83	68.96	452.06
1134	296043008 68-4277-FC	13091	TIERRA CANYON DR	<b>521.64</b>	52.16	103.28	677.08
1135	296052001 68-4277-FC	23290	VIDA CT	<b>596.39</b>	59.64	118.09	774.10
1136	296052005 68-4277-FC	23338	VIDA CT	<b>776.41</b>	77.64	153.73	1,007.78
1137	296052022 68-4277-FC	23365	PARK LANE CT	<b>584.93</b>	58.49	115.82	759.24
1138	296052023 68-4277-FC	23353	PARK LANE CT	<b>584.93</b>	58.49	115.82	759.24
1139	296052033 68-4277-FC	23338	DRACAEA AVE	<b>596.39</b>	59.64	118.09	774.10
1140	296052048 68-4277-FC	13189	TIERRA CANYON DR	<b>584.93</b>	58.49	115.82	759.24
1141	296052049 68-4277-FC	13179	TIERRA CANYON DR	<b>584.93</b>	58.49	115.82	759.24
1142	296053003 68-4277-FC	13163	PAVILLION CT	<b>747.72</b>	74.77	148.05	970.54
1143	296053007 68-4277-FC	13210	TIERRA CANYON DR	<b>526.91</b>	52.69	104.33	683.92
1144	296053010 68-4277-FC	13130	TIERRA CANYON DR	<b>290.84</b>	29.08	57.59	377.50
1145	296071019 68-4277-FC	13116	SUNLIT CT	<b>592.73</b>	59.27	117.36	769.36
1146	296072010 68-4277-FC	13114	SUNBIRD DR	<b>162.84</b>	16.28	32.24	211.36
1147	296072013 68-4277-FC	13093	GOLDFINCH ST	<b>596.39</b>	59.64	118.09	774.10
1148	296072015 68-4277-FC	13067	GOLDFINCH ST	<b>761.50</b>	76.15	150.78	988.42
1149	296072016 68-4277-FC	13053	GOLDFINCH ST	<b>495.07</b>	49.51	98.02	642.60
1150	296073004 68-4277-FC	13035	LARKHAVEN DR	<b>584.93</b>	58.49	115.82	759.24
1151	296073009 68-4277-FC	13192	GOLDFINCH ST	<b>606.28</b>	60.63	120.04	786.94
1152	296073016 68-4277-FC	13062	GOLDFINCH ST	<b>596.39</b>	59.64	118.09	774.10
1153	296074005 68-4277-FC	13104	LARKHAVEN DR	<b>789.38</b>	78.94	156.30	1,024.62
1154	296074015 68-4277-FC	13004	LARKHAVEN DR	<b>498.32</b>	49.83	98.67	646.82
1155	296082005 68-4277-FC	13235	SUNBIRD DR	<b>246.76</b>	24.68	48.86	320.28
1156	296083002 68-4277-FC	13138	SUNBIRD DR	<b>596.39</b>	59.64	118.09	774.10
1157	296083020 68-4277-FC	23632	DRACAEA AVE	<b>264.52</b>	26.45	52.37	343.34
1158	296083022 68-4277-FC	23658	DRACAEA AVE	<b>584.93</b>	58.49	115.82	759.24
1159	296083023 68-4277-FC	23670	DRACAEA AVE	<b>232.34</b>	23.23	46.00	301.58
1160	296083029 68-4277-FC	23707	WHITEOWL CT	<b>641.32</b>	64.13	126.98	832.42
1161	296083036 68-4277-FC	23648	WHITEOWL CT	<b>596.39</b>	59.64	118.09	774.10
1162	296083045 68-4277-FC	13173	GOLDFINCH ST	<b>623.87</b>	62.39	123.53	809.78
1163	296091001 68-4277-FC	13013	RUNNING DEER RD	<b>584.93</b>	58.49	115.82	759.24
1164	296091004 68-4277-FC	13049	RUNNING DEER RD	<b>498.41</b>	49.84	98.69	646.94
1165	296091008 68-4277-FC	13097	RUNNING DEER RD	<b>327.04</b>	32.70	64.75	424.50

Attachment: Tax Roll City Submission Detail (4024 : PUBLIC HEARING FOR DELINQUENT SOLID WASTE



1166	296092001 68-4277-FC	23794	ELYCE CT	<b>607.19</b>	60.72	120.22	788.12
1167	296092004 68-4277-FC	23834	ELYCE CT	<b>507.02</b>	50.70	100.39	658.10
1168	296092015 68-4277-FC	23792	HUTTON CT	<b>251.02</b>	25.10	49.70	325.82
1169	296092021 68-4277-FC	23872	HUTTON CT	<b>776.41</b>	77.64	153.73	1,007.78
1170	296092026 68-4277-FC	23819	HUTTON CT	<b>584.93</b>	58.49	115.82	759.24
1171	296101003 68-4277-FC	13157	RUNNING DEER RD	<b>316.11</b>	31.61	62.59	410.30
1172	296103006 68-4277-FC	23806	DRACAEA AVE	<b>584.93</b>	58.49	115.82	759.24
1173	296103009 68-4277-FC	23805	WOLCOTT DR	<b>596.39</b>	59.64	118.09	774.10
1174	296103010 68-4277-FC	23815	WOLCOTT DR	<b>382.57</b>	38.26	75.75	496.58
1175	296103015 68-4277-FC	23865	WOLCOTT DR	<b>606.28</b>	60.63	120.04	786.94
1176	296103021 68-4277-FC	23810	CUSHENBURY RD	<b>776.41</b>	77.64	153.73	1,007.78
1177	296111009 68-4277-FC	13269	SUNFIELD DR	<b>371.33</b>	37.13	73.52	481.98
1178	296111013 68-4277-FC	13332	SUNFLOWER CT	<b>584.21</b>	58.42	115.67	758.30
1179	296111015 68-4277-FC	13296	SUNFLOWER CT	<b>587.16</b>	58.72	116.26	762.12
1180	296111017 68-4277-FC	13284	SUNFLOWER CT	<b>657.76</b>	65.78	130.24	853.76
1181	296111020 68-4277-FC	13305	SUNFLOWER CT	<b>584.93</b>	58.49	115.82	759.24
1182	296111024 68-4277-FC	13363	SUNFLOWER CT	<b>584.93</b>	58.49	115.82	759.24
1183	296112006 68-4277-FC	13320	SUNFIELD DR	<b>584.93</b>	58.49	115.82	759.24
1184	296112013 68-4277-FC	23595	DRACAEA AVE	<b>252.23</b>	25.22	49.94	327.38
1185	296112025 68-4277-FC	13311	LARKHAVEN DR	<b>675.13</b>	67.51	133.68	876.32
1186	296112029 68-4277-FC	13351	LARKHAVEN DR	<b>557.49</b>	55.75	110.38	723.62
1187	296122005 68-4277-FC	13439	SUNFLOWER CT	<b>943.38</b>	94.34	186.79	1,224.50
1188	296123009 68-4277-FC	13441	SUNSWEPT CT	<b>256.51</b>	25.65	50.79	332.94
1189	296123011 68-4277-FC	13415	SUNSWEPT CT	<b>584.93</b>	58.49	115.82	759.24
1190	296123019 68-4277-FC	13428	SUNSWEPT CT	<b>761.50</b>	76.15	150.78	988.42
1191	296123024 68-4277-FC	13423	FIELDCREST CT	<b>218.77</b>	21.88	43.32	283.96
1192	296124004 68-4277-FC	23577	SUNCREST AVE	<b>584.93</b>	58.49	115.82	759.24
1193	296124010 68-4277-FC	23655	SUNCREST AVE	<b>606.28</b>	60.63	120.04	786.94
1194	296126004 68-4277-FC	13400	LARKHAVEN DR	<b>584.93</b>	58.49	115.82	759.24
1195	296126008 68-4277-FC	13448	LARKHAVEN DR	<b>596.39</b>	59.64	118.09	774.10
1196	296126009 68-4277-FC	13460	LARKHAVEN DR	<b>596.39</b>	59.64	118.09	774.10
1197	296126010 68-4277-FC	13474	LARKHAVEN DR	<b>551.00</b>	55.10	109.10	715.20
1198	296126017 68-4277-FC	23736	SUNCREST AVE	<b>524.59</b>	52.46	103.87	680.92
1199	296131002 68-4277-FC	13275	RUNNING DEER RD	<b>440.43</b>	44.04	87.21	571.68
1200	296131003 68-4277-FC	13289	RUNNING DEER RD	<b>596.39</b>	59.64	118.09	774.10
1201	296132003 68-4277-FC	13365	RUNNING DEER RD	<b>431.86</b>	43.19	85.51	560.54
1202	296133008 68-4277-FC	13343	BAMBI CT	<b>313.54</b>	31.35	62.08	406.96
1203	296133015 68-4277-FC	23807	DRACAEA AVE	<b>584.93</b>	58.49	115.82	759.24
1204	296133027 68-4277-FC	13365	DEERPARK DR	<b>400.00</b>	40.00	79.20	519.20

Attachment: Tax Roll City Submission Detail (4024 : PUBLIC HEARING FOR DELINQUENT SOLID WASTE



1205	296134001 68-4277-FC	23987	DRACAEA AVE	<b>596.39</b>	59.64	118.09	774.10
1206	296134003 68-4277-FC	23955	DRACAEA AVE	<b>571.16</b>	57.12	113.09	741.36
1207	296134008 68-4277-FC	23890	DEERFERN AVE	<b>943.92</b>	94.39	186.90	1,225.20
1208	296134011 68-4277-FC	23922	DEERFERN AVE	<b>394.58</b>	39.46	78.13	512.16
1209	296134014 68-4277-FC	13326	RUNNING HORSE DR	<b>584.93</b>	58.49	115.82	759.24
1210	296134016 68-4277-FC	13350	RUNNING HORSE DR	<b>430.12</b>	43.01	85.16	558.30
1211	296135008 68-4277-FC	13324	DEER PARK DR	<b>441.11</b>	44.11	87.34	572.56
1212	296135017 68-4277-FC	13418	RUNNING DEER RD	<b>208.92</b>	20.89	41.37	271.18
1213	296141002 68-4277-FC	23859	SUNCREST AVE	<b>246.77</b>	24.68	48.86	320.30
1214	296141005 68-4277-FC	23829	SUNCREST AVE	<b>584.93</b>	58.49	115.82	759.24
1215	296141007 68-4277-FC	23809	SUNCREST AVE	<b>260.98</b>	26.10	51.67	338.74
1216	296141008 68-4277-FC	23789	SUNCREST AVE	<b>584.93</b>	58.49	115.82	759.24
1217	296142009 68-4277-FC	23781	ANTLER CT	<b>584.93</b>	58.49	115.82	759.24
1218	296142010 68-4277-FC	23771	ANTLER CT	<b>596.39</b>	59.64	118.09	774.10
1219	296143007 68-4277-FC	23830	SUNCREST AVE	<b>584.93</b>	58.49	115.82	759.24
1220	296144003 68-4277-FC	13475	RUNNING HORSE DR	<b>584.93</b>	58.49	115.82	759.24
1221	296145010 68-4277-FC	23956	SUNCREST AVE	<b>572.64</b>	57.26	113.38	743.28
1222	296145021 68-4277-FC	13432	RUNNING HORSE DR	<b>590.51</b>	59.05	116.92	766.48
1223	296151004 68-4277-FC	23133	DUNHILL DR	<b>584.93</b>	58.49	115.82	759.24
1224	296151016 68-4277-FC	13580	PLATO DR	<b>557.20</b>	55.72	110.33	723.24
1225	296151018 68-4277-FC	13588	PLATO DR	<b>592.73</b>	59.27	117.36	769.36
1226	296151024 68-4277-FC	13615	COPE CT	<b>843.99</b>	84.40	167.11	1,095.50
1227	296152012 68-4277-FC	23162	SWEENEY DR	<b>596.39</b>	59.64	118.09	774.10
1228	296153001 68-4277-FC	23153	SWEENEY DR	<b>972.92</b>	97.29	192.64	1,262.84
1229	296161006 68-4277-FC	13697	PLATO DR	<b>578.46</b>	57.85	114.54	750.84
1230	296161028 68-4277-FC	13690	RENA CT	<b>353.79</b>	35.38	70.05	459.22
1231	296161038 68-4277-FC	13736	KRISTINA CT	<b>590.27</b>	59.03	116.87	766.16
1232	296161045 68-4277-FC	13699	KRISTINA CT	<b>776.41</b>	77.64	153.73	1,007.78
1233	296161048 68-4277-FC	13727	KRISTINA CT	<b>596.39</b>	59.64	118.09	774.10
1234	296161051 68-4277-FC	13621	COPE CT	<b>552.45</b>	55.25	109.39	717.08
1235	296161060 68-4277-FC	13660	COPE CT	<b>584.93</b>	58.49	115.82	759.24
1236	296161062 68-4277-FC	13652	COPE CT	<b>596.39</b>	59.64	118.09	774.10
1237	296161064 68-4277-FC	13644	COPE CT	<b>584.93</b>	58.49	115.82	759.24
1238	296161068 68-4277-FC	13637	PLATO DR	<b>596.39</b>	59.64	118.09	774.10
1239	296161069 68-4277-FC	13653	BURD CT	<b>606.28</b>	60.63	120.04	786.94
1240	296172002 68-4277-FC	23269	SWEENEY DR	<b>483.14</b>	48.31	95.66	627.12
1241	296172006 68-4277-FC	23314	ZITEO CT	<b>526.91</b>	52.69	104.33	683.92
1242	296173003 68-4277-FC	23313	ZITEO CT	<b>543.02</b>	54.30	107.52	704.84
1243	296173004 68-4277-FC	23296	DUNHILL DR	<b>270.01</b>	27.00	53.46	350.46

Attachment: Tax Roll City Submission Detail (4024 : PUBLIC HEARING FOR DELINQUENT SOLID WASTE

1244	296174007 68-4277-FC	13606	NAGAI DR	<b>552.97</b>	55.30	109.49	717.76
1245	296174016 68-4277-FC	13529	PATTILYNN DR	<b>582.40</b>	58.24	115.32	755.96
1246	296174026 68-4277-FC	13609	PATTILYNN DR	<b>762.55</b>	76.26	150.98	989.78
1247	296174035 68-4277-FC	13681	PATTILYNN DR	<b>569.22</b>	56.92	112.71	738.84
1248	296175008 68-4277-FC	23428	CHALLIS CT	<b>381.17</b>	38.12	75.47	494.76
1249	296175012 68-4277-FC	23460	CHALLIS CT	<b>596.39</b>	59.64	118.09	774.10
1250	296175013 68-4277-FC	23468	CHALLIS CT	<b>548.02</b>	54.80	108.51	711.32
1251	296175025 68-4277-FC	23421	CHALLIS CT	<b>341.87</b>	34.19	67.69	443.74
1252	296175027 68-4277-FC	23405	CHALLIS CT	<b>596.39</b>	59.64	118.09	774.10
1253	296175029 68-4277-FC	23389	CHALLIS CT	<b>463.74</b>	46.37	91.82	601.92
1254	296175040 68-4277-FC	23440	ROLANDA DR	<b>593.42</b>	59.34	117.50	770.26
1255	296175044 68-4277-FC	23472	ROLANDA DR	<b>596.39</b>	59.64	118.09	774.10
1256	296175048 68-4277-FC	23487	ROLANDA DR	<b>581.99</b>	58.20	115.23	755.42
1257	296175061 68-4277-FC	23383	ROLANDA DR	<b>305.07</b>	30.51	60.40	395.98
1258	296175082 68-4277-FC	23482	YEE ST	<b>545.31</b>	54.53	107.97	707.80
1259	296181009 68-4277-FC	13721	PATTILYNN DR	<b>584.93</b>	58.49	115.82	759.24
1260	296181010 68-4277-FC	13715	PATTILYNN DR	<b>280.36</b>	28.04	55.51	363.90
1261	296182007 68-4277-FC	13710	PATTILYNN DR	<b>584.93</b>	58.49	115.82	759.24
1262	296183008 68-4277-FC	23379	YEE ST	<b>584.93</b>	58.49	115.82	759.24
1263	296183019 68-4277-FC	23468	DOME ST	<b>584.93</b>	58.49	115.82	759.24
1264	296183020 68-4277-FC	23474	DOME ST	<b>554.35</b>	55.44	109.76	719.54
1265	296184002 68-4277-FC	23221	BAY AVE	<b>246.79</b>	24.68	48.86	320.32
1266	296184004 68-4277-FC	23239	BAY AVE	<b>543.02</b>	54.30	107.52	704.84
1267	296184009 68-4277-FC	23277	BAY AVE	<b>565.81</b>	56.58	112.03	734.42
1268	296185004 68-4277-FC	23373	DOME ST	<b>584.93</b>	58.49	115.82	759.24
1269	296185005 68-4277-FC	23381	DOME ST	<b>595.67</b>	59.57	117.94	773.18
1270	296185010 68-4277-FC	23425	DOME ST	<b>596.39</b>	59.64	118.09	774.10
1271	296185018 68-4277-FC	23489	DOME ST	<b>335.06</b>	33.51	66.34	434.90
1272	296185020 68-4277-FC	13710	CASPIAN WAY	<b>430.12</b>	43.01	85.16	558.30
1273	296185022 68-4277-FC	13690	CASPIAN WAY	<b>584.93</b>	58.49	115.82	759.24
1274	296185023 68-4277-FC	13680	CASPIAN WAY	<b>279.36</b>	27.94	55.31	362.60
1275	296185026 68-4277-FC	13650	CASPIAN WAY	<b>584.93</b>	58.49	115.82	759.24
1276	296185028 68-4277-FC	13630	CASPIAN WAY	<b>606.28</b>	60.63	120.04	786.94
1277	296185032 68-4277-FC	23456	BAY AVE	<b>550.87</b>	55.09	109.07	715.02
1278	296185033 68-4277-FC	23430	BAY AVE	<b>596.39</b>	59.64	118.09	774.10
1279	296185035 68-4277-FC	23396	BAY AVE	<b>350.39</b>	35.04	69.38	454.80
1280	296191004 68-4277-FC	13785	CHAGALL CT	<b>187.76</b>	18.78	37.18	243.70
1281	296191005 68-4277-FC	13773	CHAGALL CT	<b>596.39</b>	59.64	118.09	774.10
1282	296212001 68-4277-FC	23301	BAY AVE	<b>584.93</b>	58.49	115.82	759.24

1283	296212002 68-4277-FC	23309	BAY AVE	<b>230.35</b>	23.04	45.61	298.98
1284	296212012 68-4277-FC	13834	KAREN LYNN DR	<b>640.98</b>	64.10	126.91	831.98
1285	296212020 68-4277-FC	13771	CASPIAN WAY	<b>369.25</b>	36.93	73.11	479.28
1286	296212056 68-4277-FC	23370	DIZA ST	<b>331.64</b>	33.16	65.66	430.46
1287	296213003 68-4277-FC	13770	CASPIAN WAY	<b>311.63</b>	31.16	61.70	404.50
1288	296213009 68-4277-FC	13818	CASPIAN WAY	<b>584.93</b>	58.49	115.82	759.24
1289	296213018 68-4277-FC	13890	CASPIAN WAY	<b>596.39</b>	59.64	118.09	774.10
1290	296221003 68-4277-FC	13925	CHAGALL CT	<b>526.91</b>	52.69	104.33	683.92
1291	296221005 68-4277-FC	13905	CHAGALL CT	<b>761.50</b>	76.15	150.78	988.42
1292	296222015 68-4277-FC	23306	GERBERA ST	<b>584.93</b>	58.49	115.82	759.24
1293	296222016 68-4277-FC	23310	GERBERA ST	<b>343.22</b>	34.32	67.96	445.50
1294	296222023 68-4277-FC	23374	GERBERA ST	<b>448.56</b>	44.86	88.81	582.22
1295	296222028 68-4277-FC	23490	GERBERA ST	<b>500.61</b>	50.06	99.12	649.78
1296	296223006 68-4277-FC	23445	GERBERA ST	<b>584.93</b>	58.49	115.82	759.24
1297	296223024 68-4277-FC	13993	KALAHARI CT	<b>399.61</b>	39.96	79.12	518.68
1298	296231004 68-4277-FC	13587	NEW HAVEN DR	<b>252.34</b>	25.23	49.96	327.54
1299	296232006 68-4277-FC	13540	NEW HAVEN DR	<b>487.90</b>	48.79	96.60	633.28
1300	296232020 68-4277-FC	13588	GOLDEN EAGLE CT	<b>596.39</b>	59.64	118.09	774.10
1301	296233007 68-4277-FC	13542	SYLMAR DR	<b>596.39</b>	59.64	118.09	774.10
1302	296233010 68-4277-FC	13511	SYLMAR DR	<b>571.41</b>	57.14	113.14	741.68
1303	296233014 68-4277-FC	13563	SYLMAR DR	<b>246.76</b>	24.68	48.86	320.28
1304	296233019 68-4277-FC	13625	SYLMAR DR	<b>584.93</b>	58.49	115.82	759.24
1305	296233026 68-4277-FC	13584	RUNDELL DR	<b>584.93</b>	58.49	115.82	759.24
1306	296241002 68-4277-FC	23530	BAY AVE	<b>596.39</b>	59.64	118.09	774.10
1307	296241014 68-4277-FC	13675	NEW HAVEN DR	<b>476.63</b>	47.66	94.37	618.66
1308	296241017 68-4277-FC	13643	NEW HAVEN DR	<b>584.93</b>	58.49	115.82	759.24
1309	296241018 68-4277-FC	13631	NEW HAVEN DR	<b>596.39</b>	59.64	118.09	774.10
1310	296242001 68-4277-FC	13634	NEW HAVEN DR	<b>310.54</b>	31.05	61.49	403.08
1311	296243005 68-4277-FC	13670	GOLDEN EAGLE CT	<b>596.39</b>	59.64	118.09	774.10
1312	296243006 68-4277-FC	13680	GOLDEN EAGLE CT	<b>606.28</b>	60.63	120.04	786.94
1313	296243011 68-4277-FC	13738	GOLDEN EAGLE CT	<b>596.39</b>	59.64	118.09	774.10
1314	296243018 68-4277-FC	13721	RUNDELL DR	<b>584.93</b>	58.49	115.82	759.24
1315	296243037 68-4277-FC	23656	BAY AVE	<b>307.56</b>	30.76	60.90	399.20
1316	296244007 68-4277-FC	13670	SYLMAR DR	<b>730.14</b>	73.01	144.57	947.72
1317	296251003 68-4277-FC	23767	BETTS PL	<b>538.91</b>	53.89	106.70	699.50
1318	296251015 68-4277-FC	23839	BETTS PL	<b>584.93</b>	58.49	115.82	759.24
1319	296252001 68-4277-FC	13616	ROCKCREST DR	<b>338.52</b>	33.85	67.03	439.40
1320	296252014 68-4277-FC	13536	ROCKCREST DR	<b>430.12</b>	43.01	85.16	558.30
1321	296252018 68-4277-FC	13512	ROCKCREST DR	<b>584.93</b>	58.49	115.82	759.24

1322	296253027 68-4277-FC	23835	NANWOOD DR	<b>338.52</b>	33.85	67.03	439.40
1323	296253028 68-4277-FC	23841	NANWOOD DR	<b>596.39</b>	59.64	118.09	774.10
1324	296262008 68-4277-FC	13666	SUNRAY CT	<b>596.39</b>	59.64	118.09	774.10
1325	296262016 68-4277-FC	13711	SUNRAY CT	<b>584.93</b>	58.49	115.82	759.24
1326	296262021 68-4277-FC	13734	SUNBRIGHT DR	<b>596.39</b>	59.64	118.09	774.10
1327	296262025 68-4277-FC	13686	SUNBRIGHT DR	<b>584.93</b>	58.49	115.82	759.24
1328	296263011 68-4277-FC	13748	SCHAYLEEN CT	<b>596.39</b>	59.64	118.09	774.10
1329	296263029 68-4277-FC	13735	SCHAYLEEN CT	<b>761.50</b>	76.15	150.78	988.42
1330	296263030 68-4277-FC	13747	SCHAYLEEN CT	<b>776.41</b>	77.64	153.73	1,007.78
1331	296271012 68-4277-FC	13847	GOLDEN EAGLE CT	<b>516.50</b>	51.65	102.27	670.42
1332	296271018 68-4277-FC	13801	BELLCREST CT	<b>434.93</b>	43.49	86.12	564.54
1333	296272002 68-4277-FC	23529	NEW ENGLAND DR	<b>596.39</b>	59.64	118.09	774.10
1334	296272016 68-4277-FC	23719	NEW ENGLAND DR	<b>776.41</b>	77.64	153.73	1,007.78
1335	296272017 68-4277-FC	23733	NEW ENGLAND DR	<b>584.93</b>	58.49	115.82	759.24
1336	296273001 68-4277-FC	13848	GOLDEN EAGLE CT	<b>584.93</b>	58.49	115.82	759.24
1337	296273023 68-4277-FC	13865	SYLMAR DR	<b>545.43</b>	54.54	108.00	707.96
1338	296274001 68-4277-FC	23748	NEW ENGLAND DR	<b>584.93</b>	58.49	115.82	759.24
1339	296274003 68-4277-FC	23720	NEW ENGLAND DR	<b>287.57</b>	28.76	56.94	373.26
1340	296291001 68-4277-FC	23761	BAY AVE	<b>339.10</b>	33.91	67.14	440.14
1341	296291003 68-4277-FC	23781	BAY AVE	<b>595.67</b>	59.57	117.94	773.18
1342	296291005 68-4277-FC	23801	BAY AVE	<b>281.19</b>	28.12	55.68	364.98
1343	296292003 68-4277-FC	23779	NEW ENGLAND DR	<b>584.93</b>	58.49	115.82	759.24
1344	296292005 68-4277-FC	23799	NEW ENGLAND DR	<b>198.77</b>	19.88	39.36	258.00
1345	296292006 68-4277-FC	23809	NEW ENGLAND DR	<b>318.54</b>	31.85	63.07	413.46
1346	304041001 68-4277-FC	14661	MUIRFIELD ST	<b>584.93</b>	58.49	115.82	759.24
1347	304041004 68-4277-FC	14625	MUIRFIELD ST	<b>584.93</b>	58.49	115.82	759.24
1348	304041012 68-4277-FC	14529	MUIRFIELD ST	<b>251.67</b>	25.17	49.83	326.66
1349	304041023 68-4277-FC	28060	BELLETERRE AVE	<b>567.49</b>	56.75	112.36	736.60
1350	304042007 68-4277-FC	28041	BELLETERRE AVE	<b>277.01</b>	27.70	54.85	359.56
1351	304042011 68-4277-FC	14650	MUIRFIELD ST	<b>459.36</b>	45.94	90.95	596.24
1352	304042027 68-4277-FC	14685	MUIRFIELD ST	<b>584.93</b>	58.49	115.82	759.24
1353	304052009 68-4277-FC	28295	HILLSDALE AVE	<b>295.37</b>	29.54	58.48	383.38
1354	304052011 68-4277-FC	28275	HILLSDALE AVE	<b>251.76</b>	25.18	49.85	326.78
1355	304060001 68-4277-FC	28398	BELLETERRE AVE	<b>584.93</b>	58.49	115.82	759.24
1356	304060004 68-4277-FC	28434	BELLETERRE AVE	<b>571.33</b>	57.13	113.12	741.58
1357	304070010 68-4277-FC	28652	HIGHPOINT AVE	<b>596.39</b>	59.64	118.09	774.10
1358	304070022 68-4277-FC	28631	HIGHPOINT AVE	<b>596.39</b>	59.64	118.09	774.10
1359	304070026 68-4277-FC	28671	HIGHPOINT AVE	<b>776.41</b>	77.64	153.73	1,007.78
1360	304070039 68-4277-FC	28629	CARNOUSTIE AVE	<b>436.55</b>	43.66	86.44	566.64

Attachment: Tax Roll City Submission Detail (4024 : PUBLIC HEARING FOR DELINQUENT SOLID WASTE

1361	304080009 68-4277-FC	14900	STEPHENSON ST	<b>576.37</b>	57.64	114.12	748.12
1362	304080012 68-4277-FC	14876	STEPHENSON ST	<b>458.22</b>	45.82	90.73	594.76
1363	304090026 68-4277-FC	14800	PETE DYE ST	<b>249.27</b>	24.93	49.36	323.54
1364	304090034 68-4277-FC	14880	PETE DYE ST	<b>584.93</b>	58.49	115.82	759.24
1365	304090040 68-4277-FC	14940	PETE DYE ST	<b>388.95</b>	38.90	77.01	504.86
1366	304110023 68-4277-FC	14888	NORFOLK CIR	<b>409.19</b>	40.92	81.02	531.12
1367	304111005 68-4277-FC	28698	AVALON AVE	<b>584.93</b>	58.49	115.82	759.24
1368	304121003 68-4277-FC	28530	FOREST OAKS WAY	<b>701.19</b>	70.12	138.84	910.14
1369	304122006 68-4277-FC	28319	FOREST OAKS WAY	<b>745.94</b>	74.59	147.70	968.22
1370	304122008 68-4277-FC	28339	FOREST OAKS WAY	<b>776.41</b>	77.64	153.73	1,007.78
1371	304122010 68-4277-FC	28359	FOREST OAKS WAY	<b>336.21</b>	33.62	66.57	436.40
1372	304122016 68-4277-FC	28419	FOREST OAKS WAY	<b>596.39</b>	59.64	118.09	774.10
1373	304122027 68-4277-FC	28529	FOREST OAKS WAY	<b>311.37</b>	31.14	61.65	404.16
1374	304131013 68-4277-FC	28401	CHAMPIONSHIP DR	<b>776.41</b>	77.64	153.73	1,007.78
1375	304131015 68-4277-FC	28417	CHAMPIONSHIP DR	<b>618.51</b>	61.85	122.46	802.82
1376	304131028 68-4277-FC	28521	CHAMPIONSHIP DR	<b>393.03</b>	39.30	77.82	510.14
1377	304132006 68-4277-FC	28490	CHAMPIONSHIP DR	<b>273.30</b>	27.33	54.11	354.74
1378	304132018 68-4277-FC	28394	CHAMPIONSHIP DR	<b>320.67</b>	32.07	63.49	416.22
1379	304132020 68-4277-FC	28378	CHAMPIONSHIP DR	<b>281.45</b>	28.15	55.73	365.32
1380	304152022 68-4277-FC	15424	ZAHARIAS ST	<b>651.14</b>	65.11	128.93	845.18
1381	304152032 68-4277-FC	15345	DUNES WAY	<b>584.93</b>	58.49	115.82	759.24
1382	304152042 68-4277-FC	15265	DUNES WAY	<b>353.22</b>	35.32	69.94	458.48
1383	304153013 68-4277-FC	28075	CHAMPIONSHIP DR	<b>347.58</b>	34.76	68.82	451.16
1384	304161002 68-4277-FC	15759	TURNBERRY ST	<b>827.71</b>	82.77	163.89	1,074.36
1385	304161009 68-4277-FC	15689	TURNBERRY ST	<b>360.79</b>	36.08	71.44	468.30
1386	304161016 68-4277-FC	15615	TURNBERRY ST	<b>596.39</b>	59.64	118.09	774.10
1387	304163001 68-4277-FC	15650	TURNBERRY ST	<b>567.69</b>	56.77	112.40	736.86
1388	304163003 68-4277-FC	15670	TURNBERRY ST	<b>776.41</b>	77.64	153.73	1,007.78
1389	304163004 68-4277-FC	15680	TURNBERRY ST	<b>584.93</b>	58.49	115.82	759.24
1390	304163007 68-4277-FC	27190	OCEAN DUNES ST	<b>666.88</b>	66.69	132.04	865.60
1391	304163010 68-4277-FC	27220	OCEAN DUNES ST	<b>532.62</b>	53.26	105.46	691.34
1392	304164005 68-4277-FC	27185	OCEAN DUNES ST	<b>758.62</b>	75.86	150.21	984.68
1393	304164007 68-4277-FC	15710	TURNBERRY ST	<b>584.93</b>	58.49	115.82	759.24
1394	304171003 68-4277-FC	27202	ENGLEWOOD ST	<b>414.49</b>	41.45	82.07	538.00
1395	304171010 68-4277-FC	27286	ENGLEWOOD ST	<b>345.33</b>	34.53	68.38	448.24
1396	304171015 68-4277-FC	27346	ENGLEWOOD ST	<b>244.46</b>	24.45	48.40	317.30
1397	304171020 68-4277-FC	27406	ENGLEWOOD ST	<b>761.50</b>	76.15	150.78	988.42
1398	304172008 68-4277-FC	15665	TOURAIN CT	<b>384.93</b>	38.49	76.22	499.64
1399	304172011 68-4277-FC	15664	BIARRITZ CT	<b>584.93</b>	58.49	115.82	759.24

Attachment: Tax Roll City Submission Detail (4024 : PUBLIC HEARING FOR DELINQUENT SOLID WASTE

1400	304172014 68-4277-FC	15694	BIARRITZ CT	<b>762.55</b>	76.26	150.98	989.78
1401	304172016 68-4277-FC	15714	BIARRITZ CT	<b>596.39</b>	59.64	118.09	774.10
1402	304172041 68-4277-FC	15675	VERSAILLES CT	<b>267.76</b>	26.78	53.02	347.54
1403	304172049 68-4277-FC	15695	CONNEMARA CT	<b>584.93</b>	58.49	115.82	759.24
1404	304181005 68-4277-FC	15605	OLIVER ST	<b>599.78</b>	59.98	118.76	778.50
1405	304182013 68-4277-FC	15720	OLIVER ST	<b>487.95</b>	48.80	96.61	633.36
1406	304182018 68-4277-FC	15770	OLIVER ST	<b>284.09</b>	28.41	56.25	368.74
1407	304183011 68-4277-FC	15705	OLIVER ST	<b>312.65</b>	31.27	61.90	405.82
1408	304183022 68-4277-FC	15712	PRESTANCIA CT	<b>411.43</b>	41.14	81.46	534.04
1409	304183029 68-4277-FC	15713	PRESTANCIA CT	<b>747.72</b>	74.77	148.05	970.54
1410	304183030 68-4277-FC	15705	PRESTANCIA CT	<b>387.93</b>	38.79	76.81	503.52
1411	304190009 68-4277-FC	15751	CAMINO REAL	<b>1,089.80</b>	108.98	215.78	1,414.56
1412	304190016 68-4277-FC	15835	CAMINO REAL	<b>379.13</b>	37.91	75.07	492.10
1413	304190017 68-4277-FC	15847	CAMINO REAL	<b>584.93</b>	58.49	115.82	759.24
1414	304190027 68-4277-FC	27704	EL CABRILLO CT	<b>753.13</b>	75.31	149.12	977.56
1415	304190047 68-4277-FC	15810	ALISA VIEJO CT	<b>202.34</b>	20.23	40.06	262.64
1416	304190058 68-4277-FC	27910	DE LA VALLE DR	<b>292.34</b>	29.23	57.88	379.46
1417	304201024 68-4277-FC	27460	OCEAN DUNES ST	<b>490.27</b>	49.03	97.07	636.36
1418	304202004 68-4277-FC	27435	OCEAN DUNES ST	<b>543.02</b>	54.30	107.52	704.84
1419	304202018 68-4277-FC	27295	OCEAN DUNES ST	<b>468.76</b>	46.88	92.81	608.44
1420	304202019 68-4277-FC	27285	OCEAN DUNES ST	<b>498.41</b>	49.84	98.69	646.94
1421	304212001 68-4277-FC	15830	OLIVER ST	<b>584.93</b>	58.49	115.82	759.24
1422	304213003 68-4277-FC	15863	OLIVER ST	<b>724.21</b>	72.42	143.39	940.02
1423	304213008 68-4277-FC	27429	LAUREL CT	<b>596.39</b>	59.64	118.09	774.10
1424	304213010 68-4277-FC	27409	LAUREL CT	<b>562.03</b>	56.20	111.28	729.50
1425	304220002 68-4277-FC	15883	CAMINO REAL	<b>956.74</b>	95.67	189.43	1,241.84
1426	304220020 68-4277-FC	27645	CORTE DEL SOL	<b>481.35</b>	48.14	95.31	624.78
1427	304220030 68-4277-FC	27742	CORTE DEL SOL	<b>596.39</b>	59.64	118.09	774.10
1428	304220034 68-4277-FC	27694	CORTE DEL SOL	<b>761.50</b>	76.15	150.78	988.42
1429	304220041 68-4277-FC	27610	CORTE DEL SOL	<b>584.75</b>	58.48	115.78	759.00
1430	304220043 68-4277-FC	27621	PALA LOMA CT	<b>606.28</b>	60.63	120.04	786.94
1431	304220044 68-4277-FC	27622	PALA LOMA CT	<b>250.91</b>	25.09	49.68	325.68
1432	304220057 68-4277-FC	15899	BONITA VERDE CT	<b>484.93</b>	48.49	96.02	629.44
1433	304220058 68-4277-FC	15909	BONITA VERDE CT	<b>584.93</b>	58.49	115.82	759.24
1434	304220065 68-4277-FC	15900	BONITA VERDE CT	<b>663.97</b>	66.40	131.47	861.82
1435	304231004 68-4277-FC	28615	DORAL WAY	<b>606.28</b>	60.63	120.04	786.94
1436	304231008 68-4277-FC	15020	RYDER WAY	<b>446.24</b>	44.62	88.36	579.22
1437	304232002 68-4277-FC	28585	FOREST OAKS WAY	<b>335.16</b>	33.52	66.36	435.04
1438	304232004 68-4277-FC	28605	FOREST OAKS WAY	<b>555.04</b>	55.50	109.90	720.44

Attachment: Tax Roll City Submission Detail (4024 : PUBLIC HEARING FOR DELINQUENT SOLID WASTE



1439	304232005 68-4277-FC	28615	FOREST OAKS WAY	<b>582.93</b>	58.29	115.42	756.64
1440	304290037 68-4277-FC	14525	EVEREST WAY	<b>584.93</b>	58.49	115.82	759.24
1441	304300010 68-4277-FC	14805	SAN JACINTO DR	<b>584.93</b>	58.49	115.82	759.24
1442	304320012 68-4277-FC	14715	GRANDVIEW DR	<b>584.93</b>	58.49	115.82	759.24
1443	304320033 68-4277-FC	14696	GRANDVIEW DR	<b>596.39</b>	59.64	118.09	774.10
1444	304320047 68-4277-FC	14752	EAGLEHEAD MOUNTAIN	<b>567.69</b>	56.77	112.40	736.86
1445	304330002 68-4277-FC	27952	DE LA VALLE DR	<b>755.00</b>	75.50	149.49	979.98
1446	304330008 68-4277-FC	15904	LA COSTA ALTA DR	<b>563.32</b>	56.33	111.54	731.18
1447	304330023 68-4277-FC	15891	LA COSTA ALTA DR	<b>776.41</b>	77.64	153.73	1,007.78
1448	304330025 68-4277-FC	15871	LA COSTA ALTA DR	<b>526.04</b>	52.60	104.16	682.80
1449	304340002 68-4277-FC	16004	LA COSTA ALTA DR	<b>776.41</b>	77.64	153.73	1,007.78
1450	304340005 68-4277-FC	16034	LA COSTA ALTA DR	<b>596.39</b>	59.64	118.09	774.10
1451	304350006 68-4277-FC	15469	ADOBE WAY	<b>761.50</b>	76.15	150.78	988.42
1452	304350017 68-4277-FC	15394	ADOBE WAY	<b>329.43</b>	32.94	65.23	427.60
1453	304350038 68-4277-FC	15395	LA CASA DR	<b>268.77</b>	26.88	53.22	348.86
1454	304350042 68-4277-FC	15388	LA CASA DR	<b>669.58</b>	66.96	132.58	869.10
1455	304350047 68-4277-FC	15424	LA CASA DR	<b>761.50</b>	76.15	150.78	988.42
1456	304360009 68-4277-FC	15289	LA PALMA WAY	<b>596.39</b>	59.64	118.09	774.10
1457	304360018 68-4277-FC	15288	LA PALMA WAY	<b>584.27</b>	58.43	115.69	758.38
1458	304360028 68-4277-FC	15291	ADOBE WAY	<b>242.62</b>	24.26	48.04	314.92
1459	304360031 68-4277-FC	15267	ADOBE WAY	<b>1,196.30</b>	119.63	236.87	1,552.80
1460	304360032 68-4277-FC	15244	ADOBE WAY	<b>584.93</b>	58.49	115.82	759.24
1461	304360037 68-4277-FC	15284	ADOBE WAY	<b>698.43</b>	69.84	138.29	906.56
1462	304360045 68-4277-FC	15348	ADOBE WAY	<b>246.76</b>	24.68	48.86	320.28
1463	304360048 68-4277-FC	15372	ADOBE WAY	<b>584.93</b>	58.49	115.82	759.24
1464	304370004 68-4277-FC	15199	LA PALMA WAY	<b>776.41</b>	77.64	153.73	1,007.78
1465	304370006 68-4277-FC	15179	LA PALMA WAY	<b>584.93</b>	58.49	115.82	759.24
1466	304370012 68-4277-FC	27740	VIA DE LA REAL	<b>584.93</b>	58.49	115.82	759.24
1467	304370019 68-4277-FC	27810	VIA DE LA REAL	<b>593.53</b>	59.35	117.52	770.40
1468	304370029 68-4277-FC	27910	VIA DE LA REAL	<b>455.70</b>	45.57	90.23	591.50
1469	304370041 68-4277-FC	15236	ADOBE WAY	<b>584.93</b>	58.49	115.82	759.24
1470	304370043 68-4277-FC	27769	RANCHO BAJA	<b>564.00</b>	56.40	111.67	732.06
1471	304370056 68-4277-FC	27797	VIA DE LA REAL	<b>578.13</b>	57.81	114.47	750.40
1472	304382001 68-4277-FC	28313	BIRDIE ST	<b>562.28</b>	56.23	111.33	729.84
1473	304382008 68-4277-FC	28383	BIRDIE ST	<b>596.39</b>	59.64	118.09	774.10
1474	304384004 68-4277-FC	28380	EAGLE ST	<b>596.39</b>	59.64	118.09	774.10
1475	304391025 68-4277-FC	14927	FAIRWAY CIR	<b>606.28</b>	60.63	120.04	786.94
1476	304391026 68-4277-FC	14920	FAIRWAY CIR	<b>200.27</b>	20.03	39.65	259.94
1477	304391027 68-4277-FC	14910	FAIRWAY CIR	<b>584.93</b>	58.49	115.82	759.24

Attachment: Tax Roll City Submission Detail (4024 : PUBLIC HEARING FOR DELINQUENT SOLID WASTE



1478	304392005 68-4277-FC	28548	EAGLE ST	<b>584.93</b>	58.49	115.82	759.24
1479	304392007 68-4277-FC	28528	EAGLE ST	<b>596.39</b>	59.64	118.09	774.10
1480	304392016 68-4277-FC	28428	EAGLE ST	<b>379.51</b>	37.95	75.14	492.60
1481	304400002 68-4277-FC	15591	HAMMETT CT	<b>584.93</b>	58.49	115.82	759.24
1482	304400007 68-4277-FC	15541	HAMMETT CT	<b>393.06</b>	39.31	77.83	510.18
1483	304400008 68-4277-FC	15531	HAMMETT CT	<b>640.86</b>	64.09	126.89	831.84
1484	304401008 68-4277-FC	15583	TURNBERRY ST	<b>584.93</b>	58.49	115.82	759.24
1485	304401010 68-4277-FC	15603	TURNBERRY ST	<b>747.72</b>	74.77	148.05	970.54
1486	304402002 68-4277-FC	27164	ARLA ST	<b>584.93</b>	58.49	115.82	759.24
1487	304403005 68-4277-FC	27205	ARLA ST	<b>317.80</b>	31.78	62.92	412.50
1488	304410005 68-4277-FC	27308	ARLA ST	<b>584.93</b>	58.49	115.82	759.24
1489	304410006 68-4277-FC	27320	ARLA ST	<b>440.10</b>	44.01	87.14	571.24
1490	304410009 68-4277-FC	27356	ARLA ST	<b>354.58</b>	35.46	70.21	460.24
1491	304410012 68-4277-FC	27392	ARLA ST	<b>596.39</b>	59.64	118.09	774.10
1492	304410015 68-4277-FC	27428	ARLA ST	<b>318.54</b>	31.85	63.07	413.46
1493	304410016 68-4277-FC	27440	ARLA ST	<b>776.41</b>	77.64	153.73	1,007.78
1494	304411008 68-4277-FC	27409	ARLA ST	<b>313.54</b>	31.35	62.08	406.96
1495	304411014 68-4277-FC	27337	ARLA ST	<b>311.51</b>	31.15	61.68	404.34
1496	304421002 68-4277-FC	29130	ALICANTE AVE	<b>572.62</b>	57.26	113.38	743.26
1497	304421018 68-4277-FC	14550	VASCO WAY	<b>596.39</b>	59.64	118.09	774.10
1498	304422009 68-4277-FC	29121	ALICANTE AVE	<b>285.62</b>	28.56	56.55	370.72
1499	304430004 68-4277-FC	28904	AVALON AVE	<b>583.04</b>	58.30	115.44	756.78
1500	304430005 68-4277-FC	28912	AVALON AVE	<b>596.39</b>	59.64	118.09	774.10
1501	304431009 68-4277-FC	29030	ALICANTE AVE	<b>430.12</b>	43.01	85.16	558.30
1502	304433023 68-4277-FC	29044	CANTABRIA CT	<b>584.93</b>	58.49	115.82	759.24
1503	304440004 68-4277-FC	28800	AVALON AVE	<b>251.76</b>	25.18	49.85	326.78
1504	304440005 68-4277-FC	28808	AVALON AVE	<b>600.99</b>	60.10	119.00	780.08
1505	304441015 68-4277-FC	14866	TOLEDO CT	<b>596.39</b>	59.64	118.09	774.10
1506	304441035 68-4277-FC	14884	CADIZ CT	<b>584.93</b>	58.49	115.82	759.24
1507	304441042 68-4277-FC	14861	SEVILLA CT	<b>688.71</b>	68.87	136.36	893.94
1508	304441047 68-4277-FC	14839	CATALINA CT	<b>338.52</b>	33.85	67.03	439.40
1509	304441048 68-4277-FC	14850	SEVILLA CT	<b>584.93</b>	58.49	115.82	759.24
1510	304450003 68-4277-FC	28578	FOREST OAKS WAY	<b>596.39</b>	59.64	118.09	774.10
1511	304450005 68-4277-FC	28594	FOREST OAKS WAY	<b>427.52</b>	42.75	84.65	554.92
1512	304450021 68-4277-FC	28615	AVALON AVE	<b>335.47</b>	33.55	66.42	435.44
1513	304450030 68-4277-FC	28636	AVALON AVE	<b>584.93</b>	58.49	115.82	759.24
1514	304451005 68-4277-FC	14880	RYDER WAY	<b>584.93</b>	58.49	115.82	759.24
1515	304470006 68-4277-FC	14589	MILESTONE ST	<b>606.28</b>	60.63	120.04	786.94
1516	304470012 68-4277-FC	27570	LAFAYETTE WAY	<b>584.93</b>	58.49	115.82	759.24

1517	304471012 68-4277-FC	27645	LAFAYETTE WAY	<b>584.93</b>	58.49	115.82	759.24
1518	304471020 68-4277-FC	27564	ROSEMONT CT	<b>761.50</b>	76.15	150.78	988.42
1519	304471051 68-4277-FC	27684	ROCKWOOD AVE	<b>526.89</b>	52.69	104.32	683.90
1520	304481005 68-4277-FC	27826	LAFAYETTE WAY	<b>761.50</b>	76.15	150.78	988.42
1521	304481008 68-4277-FC	14544	PIEDMONT DR	<b>430.12</b>	43.01	85.16	558.30
1522	304481011 68-4277-FC	14582	PIEDMONT DR	<b>426.28</b>	42.63	84.40	553.30
1523	304481023 68-4277-FC	27940	ROCKWOOD AVE	<b>584.93</b>	58.49	115.82	759.24
1524	304482007 68-4277-FC	27791	LAFAYETTE WAY	<b>404.72</b>	40.47	80.13	525.32
1525	304483016 68-4277-FC	27925	ROCKWOOD AVE	<b>303.02</b>	30.30	60.00	393.32
1526	304491008 68-4277-FC	27687	FAIRMONT DR	<b>543.02</b>	54.30	107.52	704.84
1527	304491014 68-4277-FC	14748	WILLOWGROVE PL	<b>596.39</b>	59.64	118.09	774.10
1528	304491019 68-4277-FC	14808	WILLOWGROVE PL	<b>584.93</b>	58.49	115.82	759.24
1529	304491022 68-4277-FC	14807	GREEN LAWN DR	<b>761.50</b>	76.15	150.78	988.42
1530	304492010 68-4277-FC	27677	AUBURN LN	<b>584.93</b>	58.49	115.82	759.24
1531	304500003 68-4277-FC	14661	SHADY VALLEY WAY	<b>615.90</b>	61.59	121.95	799.44
1532	304500006 68-4277-FC	14697	SHADY VALLEY WAY	<b>204.38</b>	20.44	40.47	265.28
1533	304500020 68-4277-FC	27927	CRESCENT CT	<b>458.69</b>	45.87	90.82	595.38
1534	304500029 68-4277-FC	14637	ASTORIA DR	<b>584.93</b>	58.49	115.82	759.24
1535	304501002 68-4277-FC	27941	AUBURN LN	<b>584.93</b>	58.49	115.82	759.24
1536	304501016 68-4277-FC	27808	HASTINGS DR	<b>584.93</b>	58.49	115.82	759.24
1537	304501020 68-4277-FC	27856	HASTINGS DR	<b>584.93</b>	58.49	115.82	759.24
1538	304501021 68-4277-FC	27868	HASTINGS DR	<b>231.76</b>	23.18	45.89	300.82
1539	304502005 68-4277-FC	14722	SHADY VALLEY WAY	<b>596.39</b>	59.64	118.09	774.10
1540	304510007 68-4277-FC	27822	GLADSTONE DR	<b>761.50</b>	76.15	150.78	988.42
1541	304510013 68-4277-FC	14870	MERIDIAN PL	<b>446.91</b>	44.69	88.49	580.08
1542	304510030 68-4277-FC	27777	SPRING GROVE ST	<b>479.08</b>	47.91	94.86	621.84
1543	304511012 68-4277-FC	14921	MERIDIAN PL	<b>274.71</b>	27.47	54.39	356.56
1544	304511037 68-4277-FC	27836	SPRING GROVE ST	<b>350.39</b>	35.04	69.38	454.80
1545	304511049 68-4277-FC	14920	FAIR MEADOW LN	<b>526.91</b>	52.69	104.33	683.92
1546	304512002 68-4277-FC	14983	FAIR MEADOW LN	<b>584.93</b>	58.49	115.82	759.24
1547	304512003 68-4277-FC	14971	FAIR MEADOW LN	<b>338.52</b>	33.85	67.03	439.40
1548	304512018 68-4277-FC	27656	LONGMEADOW CT	<b>584.93</b>	58.49	115.82	759.24
1549	304512021 68-4277-FC	27692	LONGMEADOW CT	<b>956.74</b>	95.67	189.43	1,241.84
1550	304512025 68-4277-FC	27669	LONGMEADOW CT	<b>827.71</b>	82.77	163.89	1,074.36
1551	304520007 68-4277-FC	27527	SHELLIE WAY	<b>320.02</b>	32.00	63.36	415.38
1552	304520008 68-4277-FC	27517	SHELLIE WAY	<b>761.50</b>	76.15	150.78	988.42
1553	304520009 68-4277-FC	15470	LEGENDARY DR	<b>596.39</b>	59.64	118.09	774.10
1554	304520013 68-4277-FC	15430	LEGENDARY DR	<b>267.20</b>	26.72	52.91	346.82
1555	304520024 68-4277-FC	15320	LEGENDARY DR	<b>569.53</b>	56.95	112.77	739.24

Attachment: Tax Roll City Submission Detail (4024 : PUBLIC HEARING FOR DELINQUENT SOLID WASTE

1556	304520026 68-4277-FC	15300	LEGENDARY DR	<b>584.93</b>	58.49	115.82	759.24
1557	304520027 68-4277-FC	15290	LEGENDARY DR	<b>731.01</b>	73.10	144.74	948.84
1558	304521008 68-4277-FC	27508	JEFFREY CIR	<b>583.44</b>	58.34	115.52	757.30
1559	304530004 68-4277-FC	15200	LEGENDARY DR	<b>551.21</b>	55.12	109.14	715.46
1560	304540003 68-4277-FC	27765	VIA SONATA	<b>246.76</b>	24.68	48.86	320.28
1561	304540019 68-4277-FC	27925	VIA SONATA	<b>477.59</b>	47.76	94.56	619.90
1562	304541001 68-4277-FC	15104	LA CASA DR	<b>584.93</b>	58.49	115.82	759.24
1563	304550002 68-4277-FC	15363	LA CASA DR	<b>430.12</b>	43.01	85.16	558.30
1564	304550009 68-4277-FC	15307	LA CASA DR	<b>557.46</b>	55.75	110.38	723.58
1565	304550011 68-4277-FC	15289	LA CASA DR	<b>455.11</b>	45.51	90.11	590.72
1566	304550012 68-4277-FC	15279	LA CASA DR	<b>584.93</b>	58.49	115.82	759.24
1567	304560002 68-4277-FC	14855	ARTISAN ST	<b>584.93</b>	58.49	115.82	759.24
1568	304560004 68-4277-FC	14871	ARTISAN ST	<b>761.50</b>	76.15	150.78	988.42
1569	304560016 68-4277-FC	28047	STONEGATE CT	<b>584.93</b>	58.49	115.82	759.24
1570	304560019 68-4277-FC	28071	STONEGATE CT	<b>552.97</b>	55.30	109.49	717.76
1571	304560023 68-4277-FC	14922	ARTISAN ST	<b>584.93</b>	58.49	115.82	759.24
1572	304560028 68-4277-FC	14957	STEPHENSON ST	<b>423.92</b>	42.39	83.94	550.24
1573	304561001 68-4277-FC	28080	VINTNER LN	<b>264.47</b>	26.45	52.37	343.28
1574	304561010 68-4277-FC	14842	ARTISAN ST	<b>761.50</b>	76.15	150.78	988.42
1575	304561011 68-4277-FC	14830	ARTISAN ST	<b>584.93</b>	58.49	115.82	759.24
1576	304561012 68-4277-FC	14818	ARTISAN ST	<b>761.50</b>	76.15	150.78	988.42
1577	304580007 68-4277-FC	15827	HAMMETT CT	<b>584.93</b>	58.49	115.82	759.24
1578	304581008 68-4277-FC	15734	HAMMETT CT	<b>584.93</b>	58.49	115.82	759.24
1579	304590006 68-4277-FC	27290	HAMMETT CT	<b>430.12</b>	43.01	85.16	558.30
1580	304590023 68-4277-FC	15990	SAND HILLS CT	<b>555.40</b>	55.54	109.97	720.90
1581	304590028 68-4277-FC	15955	SAND HILLS CT	<b>397.89</b>	39.79	78.78	516.46
1582	304590031 68-4277-FC	27295	HAMMETT CT	<b>541.91</b>	54.19	107.30	703.40
1583	308251010 68-4277-FC	15738	VISTA DEL MAR ST	<b>761.50</b>	76.15	150.78	988.42
1584	308251011 68-4277-FC	15730	VISTA DEL MAR ST	<b>596.39</b>	59.64	118.09	774.10
1585	308251012 68-4277-FC	15722	VISTA DEL MAR ST	<b>776.41</b>	77.64	153.73	1,007.78
1586	308251014 68-4277-FC	15706	VISTA DEL MAR ST	<b>584.93</b>	58.49	115.82	759.24
1587	308252014 68-4277-FC	26721	RANCHO BUENA CIR	<b>596.39</b>	59.64	118.09	774.10
1588	308252022 68-4277-FC	26657	PUEBLO VISTA WAY	<b>761.50</b>	76.15	150.78	988.42
1589	308252026 68-4277-FC	26729	PUEBLO VISTA WAY	<b>584.93</b>	58.49	115.82	759.24
1590	308252030 68-4277-FC	15675	VISTA DEL MAR ST	<b>371.87</b>	37.19	73.63	482.68
1591	308252031 68-4277-FC	15683	VISTA DEL MAR ST	<b>584.93</b>	58.49	115.82	759.24
1592	308262004 68-4277-FC	26655	SANTA ROSA DR	<b>477.60</b>	47.76	94.56	619.92
1593	308262020 68-4277-FC	26640	PUEBLO VISTA WAY	<b>430.12</b>	43.01	85.16	558.30
1594	308271004 68-4277-FC	15760	AVENIDA DE CIRCO	<b>388.53</b>	38.85	76.93	504.30

1595	308271013 68-4277-FC	15715	AVENIDA DE CALMA	<b>526.91</b>	52.69	104.33	683.92
1596	308272019 68-4277-FC	26555	SANTA ROSA DR	<b>336.03</b>	33.60	66.53	436.16
1597	308272022 68-4277-FC	15625	MESA VERDE DR	<b>642.65</b>	64.27	127.24	834.16
1598	308272030 68-4277-FC	15764	AVENIDA DEL CORAZON	<b>761.50</b>	76.15	150.78	988.42
1599	308272039 68-4277-FC	15758	BELLEZA CIR	<b>577.89</b>	57.79	114.42	750.10
1600	308273014 68-4277-FC	26420	SANTA ROSA DR	<b>584.93</b>	58.49	115.82	759.24
1601	308273018 68-4277-FC	26380	SANTA ROSA DR	<b>357.44</b>	35.74	70.77	463.96
1602	308274002 68-4277-FC	15733	AVENIDA DEL CORAZON	<b>737.46</b>	73.75	146.02	957.22
1603	308281005 68-4277-FC	26505	BONITA HEIGHTS DR	<b>493.39</b>	49.34	97.69	640.42
1604	308281020 68-4277-FC	26665	BONITA HEIGHTS AVE	<b>761.50</b>	76.15	150.78	988.42
1605	308281022 68-4277-FC	26695	BONITA HEIGHTS DR	<b>289.61</b>	28.96	57.34	375.90
1606	308281030 68-4277-FC	26595	BONITA HEIGHTS DR	<b>584.93</b>	58.49	115.82	759.24
1607	308282003 68-4277-FC	26650	CALLE LINDA	<b>246.76</b>	24.68	48.86	320.28
1608	308282042 68-4277-FC	26590	CALLE LINDA	<b>618.58</b>	61.86	122.48	802.92
1609	308283021 68-4277-FC	26540	BONITA HEIGHTS DR	<b>531.82</b>	53.18	105.30	690.30
1610	308283022 68-4277-FC	26530	BONITA HEIGHTS DR	<b>596.39</b>	59.64	118.09	774.10
1611	308361002 68-4277-FC	26421	THOROUGHbred LN	<b>198.36</b>	19.84	39.28	257.46
1612	308361007 68-4277-FC	26481	THOROUGHbred LN	<b>462.07</b>	46.21	91.49	599.76
1613	308362014 68-4277-FC	26362	THOROUGHbred LN	<b>573.03</b>	57.30	113.46	743.78
1614	308362034 68-4277-FC	26429	OLD ANVIL LN	<b>531.91</b>	53.19	105.32	690.42
1615	308362039 68-4277-FC	26440	OLD ANVIL LN	<b>717.53</b>	71.75	142.07	931.34
1616	308362047 68-4277-FC	15614	HITCHING POST ST	<b>584.93</b>	58.49	115.82	759.24
1617	308363001 68-4277-FC	15609	HITCHING POST ST	<b>586.23</b>	58.62	116.07	760.92
1618	308364002 68-4277-FC	15605	SAGE CT	<b>584.93</b>	58.49	115.82	759.24
1619	308364018 68-4277-FC	26351	THOROUGHbred LN	<b>550.29</b>	55.03	108.96	714.28
1620	308370014 68-4277-FC	15508	SAGE CT	<b>550.62</b>	55.06	109.02	714.70
1621	308370016 68-4277-FC	15501	SAGE CT	<b>251.76</b>	25.18	49.85	326.78
1622	308370021 68-4277-FC	15545	SAGE CT	<b>938.18</b>	93.82	185.76	1,217.76
1623	308370029 68-4277-FC	26462	SILVERADO CT	<b>680.03</b>	68.00	134.65	882.68
1624	308370032 68-4277-FC	26444	SILVERADO CT	<b>574.08</b>	57.41	113.67	745.16
1625	308371008 68-4277-FC	26461	PRAIRIE LN	<b>253.14</b>	25.31	50.12	328.58
1626	308372009 68-4277-FC	26402	PRAIRIE LN	<b>596.39</b>	59.64	118.09	774.10
1627	308372020 68-4277-FC	26481	SILVERADO CT	<b>761.50</b>	76.15	150.78	988.42
1628	308381004 68-4277-FC	26620	SILVERADO CT	<b>337.69</b>	33.77	66.86	438.32
1629	308381007 68-4277-FC	26590	SILVERADO CT	<b>286.62</b>	28.66	56.75	372.02
1630	308382003 68-4277-FC	15612	LARIAT LN	<b>801.68</b>	80.17	158.73	1,040.58
1631	308382005 68-4277-FC	15592	LARIAT LN	<b>584.93</b>	58.49	115.82	759.24
1632	308382014 68-4277-FC	15531	BUCKBOARD LN	<b>338.52</b>	33.85	67.03	439.40
1633	308382015 68-4277-FC	15541	BUCKBOARD LN	<b>437.15</b>	43.72	86.56	567.42

Attachment: Tax Roll City Submission Detail (4024 : PUBLIC HEARING FOR DELINQUENT SOLID WASTE

1634	308383012 68-4277-FC	15566	BUCKBOARD LN	<b>606.28</b>	60.63	120.04	786.94
1635	308390011 68-4277-FC	26173	CLYDESDALE LN	<b>322.34</b>	32.23	63.82	418.40
1636	308390017 68-4277-FC	16503	COLT WAY	<b>584.93</b>	58.49	115.82	759.24
1637	308390020 68-4277-FC	16533	COLT WAY	<b>575.81</b>	57.58	114.01	747.40
1638	308390036 68-4277-FC	26115	STALLION RD	<b>257.31</b>	25.73	50.95	333.98
1639	308393011 68-4277-FC	16520	COLT WAY	<b>430.12</b>	43.01	85.16	558.30
1640	308400008 68-4277-FC	16520	SPIRIT RD	<b>584.93</b>	58.49	115.82	759.24
1641	308401015 68-4277-FC	26250	STALLION RD	<b>399.82</b>	39.98	79.16	518.96
1642	308401022 68-4277-FC	26266	MUSTANG CT	<b>312.36</b>	31.24	61.85	405.44
1643	308412012 68-4277-FC	26537	CLYDESDALE LN	<b>584.93</b>	58.49	115.82	759.24
1644	308412014 68-4277-FC	16406	GELDING WAY	<b>543.02</b>	54.30	107.52	704.84
1645	308420004 68-4277-FC	16466	GELDING WAY	<b>584.93</b>	58.49	115.82	759.24
1646	308420020 68-4277-FC	16476	GELDING WAY	<b>526.91</b>	52.69	104.33	683.92
1647	308420024 68-4277-FC	26436	MARE LN	<b>554.80</b>	55.48	109.85	720.12
1648	308430006 68-4277-FC	26322	CLYDESDALE LN	<b>296.21</b>	29.62	58.65	384.48
1649	308431003 68-4277-FC	26307	CLYDESDALE LN	<b>638.09</b>	63.81	126.34	828.24
1650	308451004 68-4277-FC	15389	VIA RIO	<b>430.12</b>	43.01	85.16	558.30
1651	308451005 68-4277-FC	15397	VIA RIO	<b>267.62</b>	26.76	52.99	347.36
1652	308452001 68-4277-FC	15376	AVENIDA DE PORTUGA	<b>535.61</b>	53.56	106.05	695.22
1653	308452004 68-4277-FC	15352	AVENIDA DE PORTUGA	<b>584.93</b>	58.49	115.82	759.24
1654	308452008 68-4277-FC	15320	AVENIDA DE PORTUGA	<b>584.93</b>	58.49	115.82	759.24
1655	308452009 68-4277-FC	15317	VIA RIO	<b>409.16</b>	40.92	81.01	531.08
1656	308453007 68-4277-FC	26532	CALLE BELDING	<b>584.93</b>	58.49	115.82	759.24
1657	308454016 68-4277-FC	15382	VIA RIO	<b>554.80</b>	55.48	109.85	720.12
1658	308460001 68-4277-FC	26683	CALLE LUNA	<b>368.33</b>	36.83	72.93	478.08
1659	308460002 68-4277-FC	26701	CALLE LUNA	<b>377.55</b>	37.76	74.75	490.06
1660	308460006 68-4277-FC	26773	CALLE LUNA	<b>375.51</b>	37.55	74.35	487.40
1661	308460011 68-4277-FC	26863	CALLE LUNA	<b>246.76</b>	24.68	48.86	320.28
1662	308460012 68-4277-FC	26899	CALLE LUNA	<b>327.74</b>	32.77	64.89	425.40
1663	308460014 68-4277-FC	26935	CALLE LUNA	<b>329.98</b>	33.00	65.34	428.30
1664	308462010 68-4277-FC	15390	VIA LIDO	<b>337.77</b>	33.78	66.88	438.42
1665	308462013 68-4277-FC	15366	VIA LIDO	<b>542.90</b>	54.29	107.49	704.68
1666	308463018 68-4277-FC	15375	BARONA CT	<b>596.39</b>	59.64	118.09	774.10
1667	308463021 68-4277-FC	15399	BARONA CT	<b>584.93</b>	58.49	115.82	759.24
1668	308470001 68-4277-FC	15336	AVENIDA FIESTA	<b>473.95</b>	47.40	93.84	615.18
1669	308470005 68-4277-FC	15304	AVENIDA FIESTA	<b>411.74</b>	41.17	81.52	534.44
1670	308470010 68-4277-FC	15291	AVENIDA FIESTA	<b>251.76</b>	25.18	49.85	326.78
1671	308470018 68-4277-FC	26854	CALLE VEJAR	<b>584.93</b>	58.49	115.82	759.24
1672	308470041 68-4277-FC	15335	VIA MARAVILLA	<b>581.79</b>	58.18	115.19	755.16

Attachment: Tax Roll City Submission Detail (4024 : PUBLIC HEARING FOR DELINQUENT SOLID WASTE

1673	308480021 68-4277-FC	26238	CALICO LN	526.91	52.69	104.33	683.92
1674	308480023 68-4277-FC	26206	CALICO LN	394.14	39.41	78.04	511.58
1675	308481005 68-4277-FC	17110	VIA XAVIER	347.55	34.76	68.81	451.12
1676	308491011 68-4277-FC	17051	CLEVELAND BAY WAY	443.51	44.35	87.81	575.68
1677	308491019 68-4277-FC	26186	FILLY LN	571.33	57.13	113.12	741.58
1678	308500006 68-4277-FC	16768	FOX TROT LN	436.05	43.61	86.34	565.98
1679	308502001 68-4277-FC	16770	WITHERS WAY	265.63	26.56	52.59	344.78
1680	308502012 68-4277-FC	16799	FOX TROT LN	596.39	59.64	118.09	774.10
1681	308502024 68-4277-FC	16839	COLT WAY	208.80	20.88	41.34	271.02
1682	308510001 68-4277-FC	16720	FOX TROT LN	603.58	60.36	119.51	783.44
1683	308511007 68-4277-FC	16655	COLT WAY	584.21	58.42	115.67	758.30
1684	308511017 68-4277-FC	16654	WITHERS WAY	606.28	60.63	120.04	786.94
1685	308511023 68-4277-FC	16570	WITHERS WAY	557.69	55.77	110.42	723.88
1686	308513009 68-4277-FC	16700	COLT WAY	430.12	43.01	85.16	558.30
1687	308520002 68-4277-FC	26066	ROJO TIERRA	584.21	58.42	115.67	758.30
1688	308520005 68-4277-FC	26102	ROJO TIERRA	596.39	59.64	118.09	774.10
1689	308520006 68-4277-FC	17149	VIA XAVIER	301.76	30.18	59.75	391.68
1690	308520013 68-4277-FC	26045	SADDLEBRED LN	584.93	58.49	115.82	759.24
1691	308520037 68-4277-FC	16865	TACK LN	584.93	58.49	115.82	759.24
1692	308522002 68-4277-FC	26065	VIA XAVIER LN	314.07	31.41	62.19	407.66
1693	308522010 68-4277-FC	26091	BLAZER CT	537.63	53.76	106.45	697.84
1694	308522016 68-4277-FC	26104	HAFLINGER CT	584.93	58.49	115.82	759.24
1695	308522029 68-4277-FC	26118	HOLSTEIN DR	584.93	58.49	115.82	759.24
1696	308530020 68-4277-FC	17283	BRONCO LN	226.31	22.63	44.81	293.74
1697	308530021 68-4277-FC	17289	BRONCO LN	584.93	58.49	115.82	759.24
1698	308531002 68-4277-FC	17317	CREMELLO WAY	584.93	58.49	115.82	759.24
1699	308531014 68-4277-FC	26095	ARABIAN CT	308.33	30.83	61.05	400.20
1700	308531033 68-4277-FC	26094	YEARLING CT	430.35	43.04	85.21	558.58
1701	308531034 68-4277-FC	26082	YEARLING CT	596.39	59.64	118.09	774.10
1702	308531035 68-4277-FC	26070	YEARLING CT	545.42	54.54	107.99	707.96
1703	308531042 68-4277-FC	26067	PINTO CT	479.68	47.97	94.98	622.62
1704	308531052 68-4277-FC	26032	PINTO CT	552.97	55.30	109.49	717.76
1705	308540001 68-4277-FC	26130	UNBRIDLED CIR	458.59	45.86	90.80	595.24
1706	308540004 68-4277-FC	26172	UNBRIDLED CIR	584.93	58.49	115.82	759.24
1707	308540014 68-4277-FC	26189	UNBRIDLED CIR	676.32	67.63	133.91	877.86
1708	308540018 68-4277-FC	26133	UNBRIDLED CIR	526.91	52.69	104.33	683.92
1709	308540040 68-4277-FC	26190	SPECTACULAR BID RD	584.93	58.49	115.82	759.24
1710	308540041 68-4277-FC	26204	SPECTACULAR BID RD	483.06	48.31	95.65	627.00
1711	308541005 68-4277-FC	17309	RIVA RIDGE DR	455.59	45.56	90.21	591.36

Attachment: Tax Roll City Submission Detail (4024 : PUBLIC HEARING FOR DELINQUENT SOLID WASTE



1712	308541009 68-4277-FC	17285	RIVA RIDGE DR	<b>558.04</b>	55.80	110.49	724.34
1713	308541010 68-4277-FC	17296	CREMELLO WAY	<b>584.93</b>	58.49	115.82	759.24
1714	308550003 68-4277-FC	26238	CITATION CIR	<b>560.57</b>	56.06	110.99	727.62
1715	308551006 68-4277-FC	17339	RIVA RIDGE DR	<b>584.93</b>	58.49	115.82	759.24
1716	308560007 68-4277-FC	17429	RIVA RIDGE DR	<b>614.72</b>	61.47	121.71	797.90
1717	308560023 68-4277-FC	17434	KENTUCKY DERBY DR	<b>567.69</b>	56.77	112.40	736.86
1718	308561006 68-4277-FC	17455	KENTUCKY DERBY DR	<b>584.93</b>	58.49	115.82	759.24
1719	308561009 68-4277-FC	17491	KENTUCKY DERBY DR	<b>543.02</b>	54.30	107.52	704.84
1720	308570002 68-4277-FC	26970	STORRIE LAKE DR	<b>584.93</b>	58.49	115.82	759.24
1721	308570009 68-4277-FC	27040	STORRIE LAKE DR	<b>606.28</b>	60.63	120.04	786.94
1722	308570010 68-4277-FC	15574	RIO BLANCO TRL	<b>776.41</b>	77.64	153.73	1,007.78
1723	308571003 68-4277-FC	27003	STORRIE LAKE DR	<b>584.93</b>	58.49	115.82	759.24
1724	308572002 68-4277-FC	27005	WINTER PARK PL	<b>325.36</b>	32.54	64.42	422.32
1725	308572011 68-4277-FC	26915	WINTER PARK PL	<b>584.93</b>	58.49	115.82	759.24
1726	308572016 68-4277-FC	15633	COPPER MOUNTAIN RD	<b>658.57</b>	65.86	130.40	854.82
1727	308580003 68-4277-FC	15706	RIO BLANCO TRL	<b>594.41</b>	59.44	117.69	771.54
1728	308580006 68-4277-FC	15742	RIO BLANCO TRL	<b>775.69</b>	77.57	153.59	1,006.84
1729	308581002 68-4277-FC	26959	NUCIA DR	<b>440.12</b>	44.01	87.14	571.28
1730	308581005 68-4277-FC	26929	NUCIA DR	<b>283.92</b>	28.39	56.22	368.52
1731	308581013 68-4277-FC	26849	NUCIA DR	<b>488.96</b>	48.90	96.81	634.66
1732	308581022 68-4277-FC	15659	PONCHA SPRINGS WAY	<b>543.02</b>	54.30	107.52	704.84
1733	308581023 68-4277-FC	15647	PONCHA SPRINGS WAY	<b>761.50</b>	76.15	150.78	988.42
1734	308582003 68-4277-FC	26864	SNOW CANYON CIR	<b>584.93</b>	58.49	115.82	759.24
1735	308582012 68-4277-FC	26954	SALT MISSIONS CIR	<b>611.33</b>	61.13	121.04	793.50
1736	308582013 68-4277-FC	26964	SALT MISSIONS CIR	<b>256.17</b>	25.62	50.72	332.50
1737	308582014 68-4277-FC	26974	SALT MISSIONS CIR	<b>276.78</b>	27.68	54.80	359.26
1738	308582041 68-4277-FC	26876	NUCIA DR	<b>604.96</b>	60.50	119.78	785.24
1739	308582042 68-4277-FC	26886	NUCIA DR	<b>330.43</b>	33.04	65.43	428.90
1740	308582048 68-4277-FC	26946	NUCIA DR	<b>606.28</b>	60.63	120.04	786.94
1741	308582053 68-4277-FC	26996	NUCIA DR	<b>501.93</b>	50.19	99.38	651.50
1742	308590004 68-4277-FC	26840	SUGARITE CANYON DR	<b>635.02</b>	63.50	125.73	824.26
1743	308591003 68-4277-FC	26990	SUGARITE CANYON DR	<b>526.91</b>	52.69	104.33	683.92
1744	308591006 68-4277-FC	15814	TWIN LAKES DR	<b>543.02</b>	54.30	107.52	704.84
1745	308592008 68-4277-FC	26953	SUGARITE CANYON DR	<b>567.69</b>	56.77	112.40	736.86
1746	308592016 68-4277-FC	26873	SUGARITE CANYON DR	<b>809.18</b>	80.92	160.22	1,050.32
1747	308600001 68-4277-FC	15838	TWIN LAKES DR	<b>543.02</b>	54.30	107.52	704.84
1748	308601004 68-4277-FC	27005	ROCKVALE TER	<b>596.39</b>	59.64	118.09	774.10
1749	308601005 68-4277-FC	26995	ROCKVALE TER	<b>576.81</b>	57.68	114.21	748.70
1750	308601015 68-4277-FC	26991	CIMARRON CANYON DR	<b>157.84</b>	15.78	31.25	204.88

Attachment: Tax Roll City Submission Detail (4024 : PUBLIC HEARING FOR DELINQUENT SOLID WASTE



1751	308601016 68-4277-FC	26981	CIMARRON CANYON DF	214.54	21.45	42.48	278.46
1752	308601020 68-4277-FC	26941	CIMARRON CANYON DF	554.80	55.48	109.85	720.12
1753	308620024 68-4277-FC	15845	ANGEL FIRE CT	338.52	33.85	67.03	439.40
1754	308620039 68-4277-FC	26901	CIMARRON CANYON DF	335.94	33.59	66.52	436.04
1755	312031021 68-4277-FC	16061	EBONY AVE	596.39	59.64	118.09	774.10
1756	312031022 68-4277-FC	16049	EBONY AVE	551.38	55.14	109.17	715.68
1757	312031031 68-4277-FC	25342	CEREMONY AVE	505.49	50.55	100.09	656.12
1758	312033003 68-4277-FC	16146	EBONY AVE	596.39	59.64	118.09	774.10
1759	312033010 68-4277-FC	25344	IVORY AVE	776.41	77.64	153.73	1,007.78
1760	312033016 68-4277-FC	25331	ORBIT CT	225.94	22.59	44.74	293.26
1761	312033017 68-4277-FC	25319	ORBIT CT	596.39	59.64	118.09	774.10
1762	312033025 68-4277-FC	25343	MAXY DR	359.46	35.95	71.17	466.58
1763	312041014 68-4277-FC	16044	NIPPET LN	554.80	55.48	109.85	720.12
1764	312041021 68-4277-FC	16142	NIPPET LN	575.94	57.59	114.04	747.56
1765	312041026 68-4277-FC	16202	NIPPET LN	606.28	60.63	120.04	786.94
1766	312042003 68-4277-FC	25392	MAXY DR	306.35	30.64	60.66	397.64
1767	312042007 68-4277-FC	16086	SPACE DR	596.39	59.64	118.09	774.10
1768	312042022 68-4277-FC	16165	NIPPET LN	584.93	58.49	115.82	759.24
1769	312042031 68-4277-FC	16039	NIPPET LN	465.63	46.56	92.19	604.38
1770	312043003 68-4277-FC	25404	ORBIT CT	584.93	58.49	115.82	759.24
1771	312045005 68-4277-FC	25451	IVORY AVE	526.91	52.69	104.33	683.92
1772	312050005 68-4277-FC	16155	ABEDUL ST	584.93	58.49	115.82	759.24
1773	312050017 68-4277-FC	16092	ABEDUL ST	584.93	58.49	115.82	759.24
1774	312050020 68-4277-FC	25550	FRENTE CALIENTE	596.39	59.64	118.09	774.10
1775	312050031 68-4277-FC	16218	ABEDUL ST	454.47	45.45	89.99	589.90
1776	312050041 68-4277-FC	16146	AVENIDA DE LORING	584.93	58.49	115.82	759.24
1777	312050043 68-4277-FC	16170	AVENIDA DE LORING	313.10	31.31	61.99	406.40
1778	312061018 68-4277-FC	25659	TONADILLA CIR	584.93	58.49	115.82	759.24
1779	312061023 68-4277-FC	16135	RANCHO DEL LAGO	350.55	35.06	69.41	455.00
1780	312061027 68-4277-FC	16095	RANCHO DEL LAGO	596.39	59.64	118.09	774.10
1781	312062006 68-4277-FC	25756	LA SALINA PL	596.39	59.64	118.09	774.10
1782	312062011 68-4277-FC	25731	LA SALINA PL	338.52	33.85	67.03	439.40
1783	312063011 68-4277-FC	25570	RANCHITA CIR	351.53	35.15	69.60	456.28
1784	312063018 68-4277-FC	25527	HONDO BARRANCA	584.93	58.49	115.82	759.24
1785	312071013 68-4277-FC	16180	LA FORTUNA LN	584.93	58.49	115.82	759.24
1786	312071023 68-4277-FC	16185	RANCHO DEL LAGO	544.04	54.40	107.72	706.16
1787	312071024 68-4277-FC	25683	ALPARAS CIR	511.18	51.12	101.21	663.50
1788	312071026 68-4277-FC	25690	ALPARAS CIR	246.76	24.68	48.86	320.28
1789	312071028 68-4277-FC	16155	RANCHO DEL LAGO	606.28	60.63	120.04	786.94

Attachment: Tax Roll City Submission Detail (4024 : PUBLIC HEARING FOR DELINQUENT SOLID WASTE

1790	312071029 68-4277-FC	16145	RANCHO DEL LAGO	<b>776.41</b>	77.64	153.73	1,007.78
1791	312072006 68-4277-FC	16180	RANCHO DEL LAGO	<b>747.72</b>	74.77	148.05	970.54
1792	312072007 68-4277-FC	16190	RANCHO DEL LAGO	<b>596.39</b>	59.64	118.09	774.10
1793	312072022 68-4277-FC	16235	LA FORTUNA LN	<b>402.40</b>	40.24	79.68	522.32
1794	312072023 68-4277-FC	16225	LA FORTUNA LN	<b>761.50</b>	76.15	150.78	988.42
1795	312081002 68-4277-FC	25061	RED MAPLE LN	<b>596.39</b>	59.64	118.09	774.10
1796	312081009 68-4277-FC	25084	MIDDLEBROOK WAY	<b>594.28</b>	59.43	117.67	771.38
1797	312081016 68-4277-FC	16329	SILVERBIRCH RD	<b>606.28</b>	60.63	120.04	786.94
1798	312081018 68-4277-FC	16349	SILVERBIRCH RD	<b>279.47</b>	27.95	55.34	362.74
1799	312081025 68-4277-FC	16419	SILVERBIRCH RD	<b>375.36</b>	37.54	74.32	487.22
1800	312081027 68-4277-FC	16439	SILVERBIRCH RD	<b>584.93</b>	58.49	115.82	759.24
1801	312081028 68-4277-FC	16449	SILVERBIRCH RD	<b>596.39</b>	59.64	118.09	774.10
1802	312081032 68-4277-FC	16489	SILVERBIRCH RD	<b>584.93</b>	58.49	115.82	759.24
1803	312081039 68-4277-FC	25095	MORNING DOVE WAY	<b>571.63</b>	57.16	113.18	741.98
1804	312082001 68-4277-FC	16479	HAVENWOOD RD	<b>286.12</b>	28.61	56.65	371.38
1805	312082003 68-4277-FC	16459	HAVENWOOD RD	<b>776.41</b>	77.64	153.73	1,007.78
1806	312082011 68-4277-FC	16371	HAVENWOOD RD	<b>224.30</b>	22.43	44.41	291.14
1807	312082016 68-4277-FC	25117	MIDDLEBROOK WAY	<b>546.08</b>	54.61	108.12	708.80
1808	312082043 68-4277-FC	16417	HAZELWOOD CT	<b>197.34</b>	19.73	39.07	256.14
1809	312082050 68-4277-FC	16350	HAZELWOOD CT	<b>596.39</b>	59.64	118.09	774.10
1810	312082054 68-4277-FC	16396	HAZELWOOD CT	<b>525.50</b>	52.55	104.05	682.10
1811	312083009 68-4277-FC	25119	RED MAPLE LN	<b>595.67</b>	59.57	117.94	773.18
1812	312091002 68-4277-FC	25143	RED MAPLE LN	<b>584.93</b>	58.49	115.82	759.24
1813	312091011 68-4277-FC	16349	SADDLEBROOK LN	<b>198.78</b>	19.88	39.36	258.02
1814	312091013 68-4277-FC	16369	SADDLEBROOK LN	<b>596.39</b>	59.64	118.09	774.10
1815	312091023 68-4277-FC	16480	HAVENWOOD RD	<b>343.07</b>	34.31	67.93	445.30
1816	312091028 68-4277-FC	16428	HAVENWOOD RD	<b>596.39</b>	59.64	118.09	774.10
1817	312092003 68-4277-FC	25155	MORNING DOVE WAY	<b>584.93</b>	58.49	115.82	759.24
1818	312093002 68-4277-FC	25185	MORNING DOVE WAY	<b>253.42</b>	25.34	50.18	328.94
1819	312093004 68-4277-FC	25197	MORNING DOVE WAY	<b>303.03</b>	30.30	60.00	393.32
1820	312094002 68-4277-FC	25184	MORNING DOVE WAY	<b>578.93</b>	57.89	114.63	751.44
1821	312094009 68-4277-FC	25226	MORNING DOVE WAY	<b>568.69</b>	56.87	112.60	738.16
1822	312094019 68-4277-FC	16405	HEATHER GLEN RD	<b>596.39</b>	59.64	118.09	774.10
1823	312094027 68-4277-FC	16378	SADDLEBROOK LN	<b>435.12</b>	43.51	86.15	564.78
1824	312094036 68-4277-FC	25195	LOGAN BERRY CT	<b>596.39</b>	59.64	118.09	774.10
1825	312094038 68-4277-FC	25183	LOGAN BERRY CT	<b>596.39</b>	59.64	118.09	774.10
1826	312094039 68-4277-FC	25177	LOGAN BERRY CT	<b>251.76</b>	25.18	49.85	326.78
1827	312095010 68-4277-FC	16366	HEATHER GLEN RD	<b>246.76</b>	24.68	48.86	320.28
1828	312095017 68-4277-FC	16422	HEATHER GLEN RD	<b>776.41</b>	77.64	153.73	1,007.78

Attachment: Tax Roll City Submission Detail (4024 : PUBLIC HEARING FOR DELINQUENT SOLID WASTE

1829	312101007 68-4277-FC	25370	MOORLAND RD	<b>761.50</b>	76.15	150.78	988.42
1830	312101009 68-4277-FC	25398	MOORLAND RD	<b>267.84</b>	26.78	53.03	347.66
1831	312101014 68-4277-FC	25468	MOORLAND RD	<b>339.25</b>	33.93	67.17	440.34
1832	312102002 68-4277-FC	25483	MOORLAND RD	<b>584.93</b>	58.49	115.82	759.24
1833	312102006 68-4277-FC	25425	MOORLAND RD	<b>596.39</b>	59.64	118.09	774.10
1834	312102013 68-4277-FC	25329	MOORLAND RD	<b>268.24</b>	26.82	53.11	348.18
1835	312102029 68-4277-FC	16412	PARKSIDE LN	<b>198.77</b>	19.88	39.36	258.00
1836	312102047 68-4277-FC	16368	KENSINGTON PL	<b>596.39</b>	59.64	118.09	774.10
1837	312103007 68-4277-FC	16407	PARKSIDE LN	<b>596.39</b>	59.64	118.09	774.10
1838	312103009 68-4277-FC	16395	PARKSIDE LN	<b>400.89</b>	40.09	79.38	520.36
1839	312103013 68-4277-FC	16454	HEATHER GLEN RD	<b>579.54</b>	57.95	114.75	752.24
1840	312103016 68-4277-FC	16476	HEATHER GLEN RD	<b>492.60</b>	49.26	97.53	639.38
1841	312104002 68-4277-FC	16418	KENSINGTON PL	<b>274.95</b>	27.50	54.44	356.88
1842	312104012 68-4277-FC	25281	MORNING DOVE WAY	<b>606.28</b>	60.63	120.04	786.94
1843	312111001 68-4277-FC	16347	ABEDUL ST	<b>584.93</b>	58.49	115.82	759.24
1844	312111007 68-4277-FC	16275	ABEDUL ST	<b>630.80</b>	63.08	124.90	818.78
1845	312112005 68-4277-FC	25547	CALLITA ST	<b>356.31</b>	35.63	70.55	462.48
1846	312112008 68-4277-FC	16278	ABEDUL ST	<b>584.93</b>	58.49	115.82	759.24
1847	312112012 68-4277-FC	16326	ABEDUL ST	<b>411.67</b>	41.17	81.51	534.34
1848	312112019 68-4277-FC	25622	CALABRIA DR	<b>580.69</b>	58.07	114.98	753.74
1849	312112020 68-4277-FC	16335	AVENIDA DE LORING	<b>445.03</b>	44.50	88.12	577.64
1850	312113001 68-4277-FC	16194	AVENIDA DE LORING	<b>246.76</b>	24.68	48.86	320.28
1851	312113009 68-4277-FC	16290	AVENIDA DE LORING	<b>205.79</b>	20.58	40.75	267.12
1852	312113010 68-4277-FC	16302	AVENIDA DE LORING	<b>341.18</b>	34.12	67.55	442.84
1853	312113011 68-4277-FC	16314	AVENIDA DE LORING	<b>303.23</b>	30.32	60.04	393.58
1854	312123002 68-4277-FC	16347	AVENIDA DE LORING	<b>295.37</b>	29.54	58.48	383.38
1855	312123003 68-4277-FC	25637	CALABRIA DR	<b>252.53</b>	25.25	50.00	327.78
1856	312123005 68-4277-FC	25613	CALABRIA DR	<b>537.47</b>	53.75	106.42	697.64
1857	312123011 68-4277-FC	25541	CALABRIA DR	<b>246.76</b>	24.68	48.86	320.28
1858	312123043 68-4277-FC	25637	BUENA VILLAGE CT	<b>579.59</b>	57.96	114.76	752.30
1859	312123044 68-4277-FC	25625	BUENA VILLAGE CT	<b>584.93</b>	58.49	115.82	759.24
1860	312123051 68-4277-FC	16407	AVENIDA DE LORING	<b>490.96</b>	49.10	97.21	637.26
1861	312124004 68-4277-FC	16362	AVENIDA DE LORING	<b>586.23</b>	58.62	116.07	760.92
1862	312124009 68-4277-FC	16422	AVENIDA DE LORING	<b>584.93</b>	58.49	115.82	759.24
1863	312141002 68-4277-FC	16571	WAR CLOUD DR	<b>380.46</b>	38.05	75.33	493.84
1864	312141003 68-4277-FC	16563	WAR CLOUD DR	<b>584.93</b>	58.49	115.82	759.24
1865	312141004 68-4277-FC	16555	WAR CLOUD DR	<b>584.93</b>	58.49	115.82	759.24
1866	312141020 68-4277-FC	25106	GRANVILLE ST	<b>389.53</b>	38.95	77.13	505.60
1867	312142001 68-4277-FC	16579	SIR BARTON WAY	<b>254.33</b>	25.43	50.36	330.12

1868	312142006 68-4277-FC	16539	SIR BARTON WAY	<b>554.80</b>	55.48	109.85	720.12
1869	312142016 68-4277-FC	16580	WAR CLOUD DR	<b>267.35</b>	26.74	52.94	347.02
1870	312143002 68-4277-FC	16532	SIR BARTON WAY	<b>582.49</b>	58.25	115.33	756.06
1871	312143009 68-4277-FC	25121	GRANVILLE ST	<b>789.38</b>	78.94	156.30	1,024.62
1872	312143014 68-4277-FC	25171	GRANVILLE ST	<b>551.85</b>	55.19	109.27	716.30
1873	312143021 68-4277-FC	25130	GRAYLAG CIR	<b>789.38</b>	78.94	156.30	1,024.62
1874	312143028 68-4277-FC	25181	GRAYLAG CIR	<b>381.35</b>	38.14	75.51	494.98
1875	312144001 68-4277-FC	16501	SADDLEBROOK LN	<b>526.91</b>	52.69	104.33	683.92
1876	312144013 68-4277-FC	16572	SEATTLE SLEW DR	<b>584.93</b>	58.49	115.82	759.24
1877	312144017 68-4277-FC	16540	SEATTLE SLEW DR	<b>349.44</b>	34.94	69.19	453.56
1878	312144019 68-4277-FC	16528	SEATTLE SLEW DR	<b>776.41</b>	77.64	153.73	1,007.78
1879	312151001 68-4277-FC	16634	SIR BARTON WAY	<b>596.39</b>	59.64	118.09	774.10
1880	312151002 68-4277-FC	16642	SIR BARTON WAY	<b>584.93</b>	58.49	115.82	759.24
1881	312151011 68-4277-FC	25181	OMAHA DR	<b>584.93</b>	58.49	115.82	759.24
1882	312151016 68-4277-FC	16637	SADDLEBROOK LN	<b>584.21</b>	58.42	115.67	758.30
1883	312151018 68-4277-FC	16657	SADDLEBROOK LN	<b>584.93</b>	58.49	115.82	759.24
1884	312151022 68-4277-FC	16697	SADDLEBROOK LN	<b>203.77</b>	20.38	40.35	264.48
1885	312151025 68-4277-FC	16666	SIR BARTON WAY	<b>584.93</b>	58.49	115.82	759.24
1886	312151026 68-4277-FC	16668	SIR BARTON WAY	<b>252.34</b>	25.23	49.96	327.54
1887	312151031 68-4277-FC	16704	SIR BARTON WAY	<b>341.78</b>	34.18	67.67	443.62
1888	312151033 68-4277-FC	16661	SECRETARIAT DR	<b>584.93</b>	58.49	115.82	759.24
1889	312151034 68-4277-FC	16655	SECRETARIAT DR	<b>584.93</b>	58.49	115.82	759.24
1890	312153001 68-4277-FC	25182	OMAHA DR	<b>451.62</b>	45.16	89.42	586.20
1891	312153003 68-4277-FC	25162	OMAHA DR	<b>584.93</b>	58.49	115.82	759.24
1892	312153011 68-4277-FC	16612	SIR BARTON WAY	<b>596.39</b>	59.64	118.09	774.10
1893	312154005 68-4277-FC	16641	SIR BARTON WAY	<b>596.39</b>	59.64	118.09	774.10
1894	312154011 68-4277-FC	16595	SIR BARTON WAY	<b>215.35</b>	21.54	42.64	279.52
1895	312154018 68-4277-FC	16628	WAR CLOUD DR	<b>434.47</b>	43.45	86.03	563.94
1896	312154019 68-4277-FC	16636	WAR CLOUD DR	<b>541.14</b>	54.11	107.15	702.40
1897	312154024 68-4277-FC	16668	WAR CLOUD DR	<b>584.93</b>	58.49	115.82	759.24
1898	312156004 68-4277-FC	16641	WAR CLOUD DR	<b>596.39</b>	59.64	118.09	774.10
1899	312161011 68-4277-FC	16798	SECRETARIAT DR	<b>446.55</b>	44.66	88.42	579.62
1900	312161014 68-4277-FC	16776	SECRETARIAT DR	<b>584.93</b>	58.49	115.82	759.24
1901	312161015 68-4277-FC	16768	SECRETARIAT DR	<b>761.50</b>	76.15	150.78	988.42
1902	312161022 68-4277-FC	16712	SECRETARIAT DR	<b>243.28</b>	24.33	48.17	315.78
1903	312162007 68-4277-FC	16731	MAJESTIC PRINCE WAY	<b>351.02</b>	35.10	69.50	455.62
1904	312162011 68-4277-FC	16691	MAJESTIC PRINCE WAY	<b>554.27</b>	55.43	109.75	719.44
1905	312163004 68-4277-FC	16704	WAR CLOUD DR	<b>751.76</b>	75.18	148.85	975.78
1906	312163005 68-4277-FC	16710	WAR CLOUD DR	<b>584.93</b>	58.49	115.82	759.24

Attachment: Tax Roll City Submission Detail (4024 : PUBLIC HEARING FOR DELINQUENT SOLID WASTE

1907	312163008 68-4277-FC	16728	WAR CLOUD DR	<b>193.77</b>	19.38	38.37	251.50
1908	312163009 68-4277-FC	16734	WAR CLOUD DR	<b>596.39</b>	59.64	118.09	774.10
1909	312163015 68-4277-FC	16729	SECRETARIAT DR	<b>596.39</b>	59.64	118.09	774.10
1910	312164005 68-4277-FC	16767	SECRETARIAT DR	<b>552.97</b>	55.30	109.49	717.76
1911	312164014 68-4277-FC	16697	WAR CLOUD DR	<b>584.93</b>	58.49	115.82	759.24
1912	312164016 68-4277-FC	16685	WAR CLOUD DR	<b>596.39</b>	59.64	118.09	774.10
1913	312164026 68-4277-FC	16781	HARKER CIR	<b>596.39</b>	59.64	118.09	774.10
1914	312164033 68-4277-FC	25148	HARKER LN	<b>1,114.82</b>	111.48	220.73	1,447.04
1915	312171001 68-4277-FC	25010	SLATE CREEK DR	<b>381.51</b>	38.15	75.54	495.20
1916	312171005 68-4277-FC	25050	SLATE CREEK DR	<b>596.39</b>	59.64	118.09	774.10
1917	312171011 68-4277-FC	25021	PEBBLE CREEK WAY	<b>204.03</b>	20.40	40.40	264.82
1918	312171012 68-4277-FC	25011	PEBBLE CREEK WAY	<b>235.95</b>	23.60	46.72	306.26
1919	312171026 68-4277-FC	25164	PEBBLE CREEK WAY	<b>493.64</b>	49.36	97.74	640.74
1920	312171031 68-4277-FC	25247	HARKER LN	<b>257.74</b>	25.77	51.03	334.54
1921	312171035 68-4277-FC	25207	HARKER LN	<b>301.98</b>	30.20	59.79	391.96
1922	312171043 68-4277-FC	25127	HARKER LN	<b>775.21</b>	77.52	153.49	1,006.22
1923	312171045 68-4277-FC	25107	HARKER LN	<b>776.41</b>	77.64	153.73	1,007.78
1924	312171051 68-4277-FC	25047	HARKER LN	<b>741.52</b>	74.15	146.82	962.48
1925	312171052 68-4277-FC	25037	HARKER LN	<b>552.97</b>	55.30	109.49	717.76
1926	312172013 68-4277-FC	25106	SLATE CREEK DR	<b>776.41</b>	77.64	153.73	1,007.78
1927	312172033 68-4277-FC	25095	SLATE CREEK DR	<b>291.02</b>	29.10	57.62	377.74
1928	312172039 68-4277-FC	25021	SLATE CREEK DR	<b>689.97</b>	69.00	136.61	895.58
1929	312181005 68-4277-FC	16804	HOLLYHOCK DR	<b>584.93</b>	58.49	115.82	759.24
1930	312181008 68-4277-FC	16840	HOLLYHOCK DR	<b>411.03</b>	41.10	81.38	533.52
1931	312181020 68-4277-FC	16778	LIATRIS LN	<b>956.74</b>	95.67	189.43	1,241.84
1932	312181024 68-4277-FC	16828	LIATRIS LN	<b>776.41</b>	77.64	153.73	1,007.78
1933	312182004 68-4277-FC	16900	HOLLYHOCK DR	<b>776.41</b>	77.64	153.73	1,007.78
1934	312182007 68-4277-FC	16936	HOLLYHOCK DR	<b>604.07</b>	60.41	119.61	784.08
1935	312182020 68-4277-FC	16888	MAILE LN	<b>789.38</b>	78.94	156.30	1,024.62
1936	312184001 68-4277-FC	16947	HOLLYHOCK DR	<b>232.37</b>	23.24	46.01	301.62
1937	312184005 68-4277-FC	16899	HOLLYHOCK DR	<b>730.24</b>	73.02	144.59	947.84
1938	312184009 68-4277-FC	16851	HOLLYHOCK DR	<b>556.84</b>	55.68	110.25	722.78
1939	312184012 68-4277-FC	16815	HOLLYHOCK DR	<b>526.75</b>	52.68	104.30	683.72
1940	312191002 68-4277-FC	25594	SIERRA LEONE CT	<b>584.21</b>	58.42	115.67	758.30
1941	312191026 68-4277-FC	25510	CAMINO CASTILLO	<b>568.13</b>	56.81	112.49	737.42
1942	312192002 68-4277-FC	25642	SIERRA LEONE CT	<b>570.09</b>	57.01	112.88	739.98
1943	312192006 68-4277-FC	25641	SIERRA LEONE CT	<b>629.50</b>	62.95	124.64	817.08
1944	312193010 68-4277-FC	25626	SIERRA BRAVO CT	<b>584.93</b>	58.49	115.82	759.24
1945	312193013 68-4277-FC	25590	SIERRA BRAVO CT	<b>596.39</b>	59.64	118.09	774.10

Attachment: Tax Roll City Submission Detail (4024 : PUBLIC HEARING FOR DELINQUENT SOLID WASTE

1946	312193016 68-4277-FC	25554	SIERRA BRAVO CT	<b>273.30</b>	27.33	54.11	354.74
1947	312201004 68-4277-FC	16675	VIA PAMPLONA	<b>333.02</b>	33.30	65.94	432.26
1948	312202004 68-4277-FC	25591	SIERRA BRAVO CT	<b>245.93</b>	24.59	48.69	319.22
1949	312202018 68-4277-FC	25637	SIERRA CALMO CT	<b>592.41</b>	59.24	117.30	768.94
1950	312202028 68-4277-FC	25662	CAMINO BELLAGIO	<b>563.12</b>	56.31	111.50	730.92
1951	312202036 68-4277-FC	16762	VIA PAMPLONA	<b>596.39</b>	59.64	118.09	774.10
1952	312202042 68-4277-FC	16690	VIA PAMPLONA	<b>406.05</b>	40.61	80.40	527.04
1953	312203002 68-4277-FC	16674	VIA ALEGRIA	<b>747.72</b>	74.77	148.05	970.54
1954	312203004 68-4277-FC	16698	VIA ALEGRIA	<b>924.36</b>	92.44	183.02	1,199.82
1955	312203006 68-4277-FC	16722	VIA ALEGRIA	<b>839.18</b>	83.92	166.16	1,089.26
1956	312204007 68-4277-FC	16789	VIA LUNADO	<b>303.28</b>	30.33	60.05	393.66
1957	312211001 68-4277-FC	16801	VIA LUNADO	<b>573.97</b>	57.40	113.65	745.00
1958	312212006 68-4277-FC	16850	VIA LUNADO	<b>749.66</b>	74.97	148.43	973.06
1959	312212011 68-4277-FC	16910	VIA LUNADO	<b>255.48</b>	25.55	50.59	331.60
1960	312212015 68-4277-FC	25572	CAMINO MARILENA	<b>584.93</b>	58.49	115.82	759.24
1961	312212017 68-4277-FC	25596	CAMINO MARILENA	<b>550.21</b>	55.02	108.94	714.16
1962	312212021 68-4277-FC	25607	SIERRA CADIZ CT	<b>596.39</b>	59.64	118.09	774.10
1963	312212034 68-4277-FC	25570	CAMINO BELLAGIO	<b>584.93</b>	58.49	115.82	759.24
1964	312221005 68-4277-FC	16435	VISTA CONEJO DR	<b>543.02</b>	54.30	107.52	704.84
1965	312221015 68-4277-FC	16535	VISTA CONEJO DR	<b>584.93</b>	58.49	115.82	759.24
1966	312221021 68-4277-FC	16595	VISTA CONEJO DR	<b>606.28</b>	60.63	120.04	786.94
1967	312222002 68-4277-FC	16444	VISTA CONEJO DR	<b>584.93</b>	58.49	115.82	759.24
1968	312222003 68-4277-FC	16454	VISTA CONEJO DR	<b>596.39</b>	59.64	118.09	774.10
1969	312222007 68-4277-FC	16494	VISTA CONEJO DR	<b>347.27</b>	34.73	68.76	450.76
1970	312222008 68-4277-FC	16495	ZARCO LUNA PL	<b>918.24</b>	91.82	181.81	1,191.88
1971	312222018 68-4277-FC	16460	ZARCO LUNA PL	<b>606.28</b>	60.63	120.04	786.94
1972	312222023 68-4277-FC	16485	ZOCALO PL	<b>584.93</b>	58.49	115.82	759.24
1973	312222027 68-4277-FC	16445	ZOCALO PL	<b>776.41</b>	77.64	153.73	1,007.78
1974	312222030 68-4277-FC	25985	ZORRA LN	<b>566.64</b>	56.66	112.19	735.50
1975	312223011 68-4277-FC	26010	ZORRA LN	<b>543.02</b>	54.30	107.52	704.84
1976	312223015 68-4277-FC	16410	ZOCALO PL	<b>627.36</b>	62.74	124.22	814.30
1977	312223018 68-4277-FC	16440	ZOCALO PL	<b>403.52</b>	40.35	79.90	523.76
1978	312223021 68-4277-FC	16470	ZOCALO PL	<b>337.42</b>	33.74	66.81	437.96
1979	312223023 68-4277-FC	16490	ZOCALO PL	<b>563.40</b>	56.34	111.55	731.28
1980	312223027 68-4277-FC	16510	ZOCALO PL	<b>584.93</b>	58.49	115.82	759.24
1981	312223028 68-4277-FC	25975	ZAMORA AVE	<b>558.92</b>	55.89	110.67	725.48
1982	312223034 68-4277-FC	25905	ZAMORA AVE	<b>225.24</b>	22.52	44.60	292.36
1983	312224003 68-4277-FC	25943	YANEZ TRAIL RD	<b>972.92</b>	97.29	192.64	1,262.84
1984	312224005 68-4277-FC	25921	YANEZ TRAIL RD	<b>545.66</b>	54.57	108.04	708.26

Attachment: Tax Roll City Submission Detail (4024 : PUBLIC HEARING FOR DELINQUENT SOLID WASTE



1985	312224011 68-4277-FC	25955	XANA WAY	<b>458.83</b>	45.88	90.85	595.56
1986	312232003 68-4277-FC	25790	VIA QUINTO ST	<b>372.77</b>	37.28	73.81	483.86
1987	312232010 68-4277-FC	16749	CALLE PINATA	<b>584.93</b>	58.49	115.82	759.24
1988	312232023 68-4277-FC	25760	VIA SALERNO CT	<b>563.93</b>	56.39	111.66	731.98
1989	312232030 68-4277-FC	25830	VIA SALERNO CT	<b>584.93</b>	58.49	115.82	759.24
1990	312233003 68-4277-FC	16745	ARROYO PARK DR	<b>344.99</b>	34.50	68.31	447.80
1991	312233013 68-4277-FC	25739	VIA WANDA PL	<b>235.91</b>	23.59	46.71	306.20
1992	312233021 68-4277-FC	25790	VIA HAMACA AVE	<b>606.28</b>	60.63	120.04	786.94
1993	312233024 68-4277-FC	25820	VIA HAMACA AVE	<b>584.93</b>	58.49	115.82	759.24
1994	312233027 68-4277-FC	25850	VIA HAMACA AVE	<b>420.96</b>	42.10	83.35	546.40
1995	312233028 68-4277-FC	25860	VIA HAMACA AVE	<b>526.91</b>	52.69	104.33	683.92
1996	312233030 68-4277-FC	25750	VIA WANDA PL	<b>636.63</b>	63.66	126.05	826.34
1997	312233032 68-4277-FC	25770	VIA WANDA PL	<b>584.93</b>	58.49	115.82	759.24
1998	312234009 68-4277-FC	25875	VIA HAMACA AVE	<b>584.93</b>	58.49	115.82	759.24
1999	312234013 68-4277-FC	25835	VIA HAMACA AVE	<b>476.35</b>	47.64	94.32	618.30
2000	312234017 68-4277-FC	25795	VIA HAMACA AVE	<b>246.76</b>	24.68	48.86	320.28
2001	312234035 68-4277-FC	25879	VIA ZURITA CT	<b>560.21</b>	56.02	110.92	727.14
2002	312241009 68-4277-FC	16870	CALLE PINATA	<b>560.20</b>	56.02	110.92	727.14
2003	312242002 68-4277-FC	16869	CALLE PINATA	<b>670.04</b>	67.00	132.67	869.70
2004	312242010 68-4277-FC	16789	CALLE PINATA	<b>422.83</b>	42.28	83.72	548.82
2005	312242011 68-4277-FC	25825	VIA QUINTO ST	<b>549.10</b>	54.91	108.72	712.72
2006	312242015 68-4277-FC	25785	VIA QUINTO ST	<b>641.67</b>	64.17	127.05	832.88
2007	312242023 68-4277-FC	25805	VIA JACARA CT	<b>202.86</b>	20.29	40.17	263.30
2008	312242024 68-4277-FC	25795	VIA JACARA CT	<b>239.31</b>	23.93	47.38	310.62
2009	312242025 68-4277-FC	25785	VIA JACARA CT	<b>554.80</b>	55.48	109.85	720.12
2010	312243005 68-4277-FC	16815	ARROYO PARK DR	<b>584.93</b>	58.49	115.82	759.24
2011	312243006 68-4277-FC	16805	ARROYO PARK DR	<b>567.72</b>	56.77	112.41	736.90
2012	312280016 68-4277-FC	17323	CALLE RIO VISTA	<b>550.09</b>	55.01	108.92	714.02
2013	312281014 68-4277-FC	25991	HACIENDA CT	<b>584.93</b>	58.49	115.82	759.24
2014	312281015 68-4277-FC	25992	HACIENDA CT	<b>584.93</b>	58.49	115.82	759.24
2015	312281021 68-4277-FC	25957	AVENIDA DE PLATA	<b>584.93</b>	58.49	115.82	759.24
2016	312290010 68-4277-FC	17443	CALLE RIO VISTA	<b>198.36</b>	19.84	39.28	257.46
2017	312290014 68-4277-FC	25937	MAGNIFICA CT	<b>584.93</b>	58.49	115.82	759.24
2018	312290018 68-4277-FC	25969	MAGNIFICA CT	<b>567.49</b>	56.75	112.36	736.60
2019	312290020 68-4277-FC	25974	MAGNIFICA CT	<b>260.92</b>	26.09	51.66	338.66
2020	312290032 68-4277-FC	17423	CALLE DE AMIGOS	<b>584.93</b>	58.49	115.82	759.24
2021	312291001 68-4277-FC	17488	CALLE DE AMIGOS	<b>531.91</b>	53.19	105.32	690.42
2022	312291007 68-4277-FC	17440	CALLE DE AMIGOS	<b>584.93</b>	58.49	115.82	759.24
2023	312292003 68-4277-FC	25980	AVENIDA ESPALDAR	<b>584.93</b>	58.49	115.82	759.24

Attachment: Tax Roll City Submission Detail (4024 : PUBLIC HEARING FOR DELINQUENT SOLID WASTE



2024	312292013 68-4277-FC	25955	FUENTE CT	<b>463.93</b>	46.39	91.86	602.18
2025	312300010 68-4277-FC	25313	AMY CT	<b>639.74</b>	63.97	126.67	830.38
2026	312300017 68-4277-FC	16512	CENTURY ST	<b>503.09</b>	50.31	99.61	653.00
2027	312300031 68-4277-FC	16674	CENTURY ST	<b>386.36</b>	38.64	76.50	501.50
2028	312301007 68-4277-FC	16654	SADDLEBROOK LN	<b>246.76</b>	24.68	48.86	320.28
2029	312301009 68-4277-FC	16676	SADDLEBROOK LN	<b>761.50</b>	76.15	150.78	988.42
2030	312301028 68-4277-FC	25307	BRONSON CT	<b>548.21</b>	54.82	108.55	711.58
2031	312301029 68-4277-FC	25297	BRONSON CT	<b>563.90</b>	56.39	111.65	731.94
2032	312301033 68-4277-FC	25316	BRONSON CT	<b>584.93</b>	58.49	115.82	759.24
2033	312310001 68-4277-FC	25267	PLUMERIA LN	<b>330.76</b>	33.08	65.49	429.32
2034	312311004 68-4277-FC	16890	CENTURY ST	<b>761.50</b>	76.15	150.78	988.42
2035	312312003 68-4277-FC	25311	LURIN AVE	<b>251.76</b>	25.18	49.85	326.78
2036	312312010 68-4277-FC	25314	ASPEN GLEN AVE	<b>606.28</b>	60.63	120.04	786.94
2037	312313003 68-4277-FC	25315	ASPEN GLEN AVE	<b>246.76</b>	24.68	48.86	320.28
2038	312313011 68-4277-FC	16872	SADDLEBROOK LN	<b>550.80</b>	55.08	109.06	714.94
2039	312313015 68-4277-FC	25278	PLUMERIA LN	<b>563.09</b>	56.31	111.49	730.88
2040	312313026 68-4277-FC	25298	MACKENZIE CT	<b>584.93</b>	58.49	115.82	759.24
2041	312313027 68-4277-FC	25310	MACKENZIE CT	<b>428.29</b>	42.83	84.80	555.92
2042	312320009 68-4277-FC	17582	CALLE DE AMIGOS	<b>236.49</b>	23.65	46.83	306.96
2043	312320010 68-4277-FC	17592	CALLE DE AMIGOS	<b>717.57</b>	71.76	142.08	931.40
2044	312322031 68-4277-FC	25964	CALLE ENSENADA	<b>262.31</b>	26.23	51.94	340.48
2045	312322032 68-4277-FC	25970	CALLE ENSENADA	<b>294.79</b>	29.48	58.37	382.64
2046	312322036 68-4277-FC	25983	CALLE ENSENADA	<b>230.63</b>	23.06	45.66	299.36
2047	312322042 68-4277-FC	25950	CAMINO ROSADA	<b>434.64</b>	43.46	86.06	564.16
2048	312322045 68-4277-FC	25968	CAMINO ROSADA	<b>216.51</b>	21.65	42.87	281.02
2049	312323002 68-4277-FC	25981	CAMINO ROSADA	<b>274.27</b>	27.43	54.31	356.00
2050	312330009 68-4277-FC	25942	CORTE ANTIGUA	<b>349.95</b>	35.00	69.29	454.24
2051	312331003 68-4277-FC	25937	CORTE ANTIGUA	<b>584.93</b>	58.49	115.82	759.24
2052	312332001 68-4277-FC	25947	CALLE ENSENADA	<b>593.93</b>	59.39	117.60	770.92
2053	312332004 68-4277-FC	25929	CALLE ENSENADA	<b>423.71</b>	42.37	83.89	549.98
2054	312333002 68-4277-FC	25939	CAMINO ROSADA	<b>292.38</b>	29.24	57.89	379.50
2055	312333005 68-4277-FC	17670	CAMINO SONRISA	<b>332.98</b>	33.30	65.93	432.20
2056	312334002 68-4277-FC	17705	CAMINO SONRISA	<b>956.74</b>	95.67	189.43	1,241.84
2057	312334007 68-4277-FC	17655	CAMINO SONRISA	<b>472.77</b>	47.28	93.61	613.66
2058	312334015 68-4277-FC	17575	CAMINO SONRISA	<b>364.70</b>	36.47	72.21	473.38
2059	312334020 68-4277-FC	17525	CAMINO SONRISA	<b>682.34</b>	68.23	135.10	885.68
2060	312334023 68-4277-FC	17495	CAMINO SONRISA	<b>584.93</b>	58.49	115.82	759.24
2061	312334025 68-4277-FC	17475	CAMINO SONRISA	<b>584.21</b>	58.42	115.67	758.30
2062	312334027 68-4277-FC	25932	AVENIDA CLASSICA	<b>776.41</b>	77.64	153.73	1,007.78

2063	312334029 68-4277-FC	25944	AVENIDA CLASSICA	<b>526.91</b>	52.69	104.33	683.92
2064	312340006 68-4277-FC	17818	CAMINO SAN SIMEON	<b>541.21</b>	54.12	107.16	702.48
2065	312340008 68-4277-FC	17802	CAMINO SAN SIMEON	<b>584.93</b>	58.49	115.82	759.24
2066	312340025 68-4277-FC	17749	CAMINO SAN SIMEON	<b>345.55</b>	34.56	68.42	448.52
2067	312340026 68-4277-FC	17741	CAMINO SAN SIMEON	<b>246.76</b>	24.68	48.86	320.28
2068	312340071 68-4277-FC	17819	CAMINO DEL REY	<b>567.44</b>	56.74	112.35	736.54
2069	312340074 68-4277-FC	17853	CAMINO SAN SIMEON	<b>761.50</b>	76.15	150.78	988.42
2070	312341003 68-4277-FC	17740	CAMINO SAN SIMEON	<b>584.93</b>	58.49	115.82	759.24
2071	312350001 68-4277-FC	17824	CALLE CAPISTRANO	<b>733.52</b>	73.35	145.24	952.10
2072	312350015 68-4277-FC	17769	CALLE CAPISTRANO	<b>606.28</b>	60.63	120.04	786.94
2073	312350018 68-4277-FC	17793	CALLE CAPISTRANO	<b>718.04</b>	71.80	142.17	932.02
2074	312350025 68-4277-FC	17804	CORTE SOLEDAD	<b>251.40</b>	25.14	49.78	326.32
2075	312350034 68-4277-FC	17734	CORTE SOLEDAD	<b>567.69</b>	56.77	112.40	736.86
2076	312350040 68-4277-FC	17701	CORTE SOLEDAD	<b>331.78</b>	33.18	65.69	430.64
2077	312351009 68-4277-FC	17783	CORTE SOLEDAD	<b>606.28</b>	60.63	120.04	786.94
2078	312351019 68-4277-FC	17863	CORTE SOLEDAD	<b>246.76</b>	24.68	48.86	320.28
2079	312351042 68-4277-FC	25929	CORTE SAN LEANDRO	<b>389.45</b>	38.95	77.11	505.50
2080	316030004 68-4277-FC	24601	IRIS AVE	<b>924.36</b>	92.44	183.02	1,199.82
2081	316030005 68-4277-FC	16101	NEW LIGHT WAY UNIT ,	<b>526.91</b>	52.69	104.33	683.92
2082	316030006 68-4277-FC	16100	NEW LIGHT WAY	<b>216.44</b>	21.64	42.86	280.94
2083	316030022 68-4277-FC	16110	EMMA LN UNIT B	<b>567.69</b>	56.77	112.40	736.86
2084	316040014 68-4277-FC	16052	GERANIUM CT	<b>246.76</b>	24.68	48.86	320.28
2085	316040018 68-4277-FC	16100	GERANIUM CT	<b>556.65</b>	55.67	110.22	722.52
2086	316051003 68-4277-FC	16209	SMOKE TREE PL	<b>264.66</b>	26.47	52.40	343.52
2087	316052014 68-4277-FC	24723	CLEARWATER DR	<b>557.05</b>	55.71	110.30	723.04
2088	316052019 68-4277-FC	16231	EMMA LN	<b>757.81</b>	75.78	150.05	983.64
2089	316061005 68-4277-FC	16224	SKYWOOD CT	<b>596.39</b>	59.64	118.09	774.10
2090	316061013 68-4277-FC	16233	BREEZEWOOD CT	<b>376.85</b>	37.69	74.62	489.14
2091	316061020 68-4277-FC	24837	NEWGARDEN ST	<b>343.52</b>	34.35	68.02	445.88
2092	316062013 68-4277-FC	24900	GATEWOOD ST	<b>583.29</b>	58.33	115.49	757.10
2093	316063007 68-4277-FC	24843	GATEWOOD ST	<b>596.39</b>	59.64	118.09	774.10
2094	316063008 68-4277-FC	24831	GATEWOOD ST	<b>489.17</b>	48.92	96.86	634.94
2095	316063016 68-4277-FC	24844	NEWGARDEN ST	<b>596.39</b>	59.64	118.09	774.10
2096	316064011 68-4277-FC	16147	GREENFIELD ST	<b>350.93</b>	35.09	69.48	455.50
2097	316064014 68-4277-FC	24794	GATEWOOD ST	<b>569.37</b>	56.94	112.74	739.04
2098	316064020 68-4277-FC	16200	EMMA LN	<b>638.06</b>	63.81	126.34	828.20
2099	316071005 68-4277-FC	24545	MOONLIGHT DR	<b>606.28</b>	60.63	120.04	786.94
2100	316071011 68-4277-FC	24530	MOONLIGHT DR	<b>279.34</b>	27.93	55.31	362.58
2101	316072005 68-4277-FC	24648	CONSTELLATION WAY	<b>606.28</b>	60.63	120.04	786.94

Attachment: Tax Roll City Submission Detail (4024 : PUBLIC HEARING FOR DELINQUENT SOLID WASTE

2102	316072006 68-4277-FC	24658	CONSTELLATION WAY	<b>327.28</b>	32.73	64.80	424.80
2103	316072007 68-4277-FC	24668	CONSTELLATION WAY	<b>561.99</b>	56.20	111.27	729.46
2104	316073004 68-4277-FC	24635	MOONLIGHT DR	<b>584.93</b>	58.49	115.82	759.24
2105	316073009 68-4277-FC	24685	MOONLIGHT DR	<b>596.39</b>	59.64	118.09	774.10
2106	316073014 68-4277-FC	24640	MOONLIGHT DR	<b>274.83</b>	27.48	54.42	356.72
2107	316073021 68-4277-FC	16409	EMMA LN	<b>921.02</b>	92.10	182.36	1,195.48
2108	316081004 68-4277-FC	16282	BREEZEWOOD CT	<b>564.69</b>	56.47	111.81	732.96
2109	316081008 68-4277-FC	16328	BREEZEWOOD CT	<b>584.93</b>	58.49	115.82	759.24
2110	316082003 68-4277-FC	16268	GREENFIELD ST	<b>596.39</b>	59.64	118.09	774.10
2111	316082005 68-4277-FC	16292	GREENFIELD ST	<b>596.39</b>	59.64	118.09	774.10
2112	316082012 68-4277-FC	16370	GREENFIELD ST	<b>563.40</b>	56.34	111.55	731.28
2113	316083012 68-4277-FC	16267	GREENFIELD ST	<b>596.39</b>	59.64	118.09	774.10
2114	316083026 68-4277-FC	16435	GREENFIELD ST	<b>553.01</b>	55.30	109.50	717.80
2115	316083031 68-4277-FC	16464	EMMA LN	<b>584.93</b>	58.49	115.82	759.24
2116	316083035 68-4277-FC	16416	EMMA LN	<b>584.93</b>	58.49	115.82	759.24
2117	316084007 68-4277-FC	24807	CITADEL ST	<b>552.97</b>	55.30	109.49	717.76
2118	316085003 68-4277-FC	24849	HIGHWOOD ST	<b>499.58</b>	49.96	98.92	648.44
2119	316091008 68-4277-FC	16400	STARVIEW ST	<b>663.97</b>	66.40	131.47	861.82
2120	316091014 68-4277-FC	16328	STARVIEW ST	<b>596.39</b>	59.64	118.09	774.10
2121	316091015 68-4277-FC	16316	STARVIEW ST	<b>606.28</b>	60.63	120.04	786.94
2122	316091016 68-4277-FC	16304	STARVIEW ST	<b>280.76</b>	28.08	55.59	364.42
2123	316092001 68-4277-FC	24913	CITADEL ST	<b>332.36</b>	33.24	65.81	431.40
2124	316092005 68-4277-FC	24898	HIGHWOOD ST	<b>584.93</b>	58.49	115.82	759.24
2125	316092007 68-4277-FC	24870	HIGHWOOD ST	<b>584.87</b>	58.49	115.80	759.16
2126	316092010 68-4277-FC	24869	CITADEL ST	<b>584.93</b>	58.49	115.82	759.24
2127	316093006 68-4277-FC	16295	STARVIEW ST	<b>584.93</b>	58.49	115.82	759.24
2128	316093012 68-4277-FC	16371	STARVIEW ST	<b>347.34</b>	34.73	68.77	450.84
2129	316093013 68-4277-FC	16381	STARVIEW ST	<b>343.22</b>	34.32	67.96	445.50
2130	316093023 68-4277-FC	16270	SKYWOOD CT	<b>596.39</b>	59.64	118.09	774.10
2131	316093025 68-4277-FC	16246	SKYWOOD CT	<b>641.55</b>	64.16	127.03	832.72
2132	316094007 68-4277-FC	16315	SKYWOOD CT	<b>763.29</b>	76.33	151.13	990.74
2133	316095001 68-4277-FC	24861	HIGHWOOD ST	<b>596.39</b>	59.64	118.09	774.10
2134	316121002 68-4277-FC	24510	FREEPORT DR	<b>571.06</b>	57.11	113.07	741.24
2135	316121007 68-4277-FC	24564	FREEPORT DR	<b>246.76</b>	24.68	48.86	320.28
2136	316121015 68-4277-FC	24660	FREEPORT DR	<b>584.93</b>	58.49	115.82	759.24
2137	316121016 68-4277-FC	24672	FREEPORT DR	<b>761.50</b>	76.15	150.78	988.42
2138	316121021 68-4277-FC	24726	FREEPORT DR	<b>352.23</b>	35.22	69.74	457.18
2139	316121024 68-4277-FC	16757	TARANO LN	<b>584.93</b>	58.49	115.82	759.24
2140	316121025 68-4277-FC	16749	TARANO LN	<b>585.47</b>	58.55	115.92	759.94

2141	316121032 68-4277-FC	24545	ANGELLA WAY	<b>747.72</b>	74.77	148.05	970.54
2142	316121035 68-4277-FC	24611	ANGELLA WAY	<b>596.39</b>	59.64	118.09	774.10
2143	316121037 68-4277-FC	24655	ANGELLA WAY	<b>584.93</b>	58.49	115.82	759.24
2144	316122011 68-4277-FC	24627	NORTHERN DANCER DF	<b>761.50</b>	76.15	150.78	988.42
2145	316122012 68-4277-FC	24615	NORTHERN DANCER DF	<b>584.21</b>	58.42	115.67	758.30
2146	316122016 68-4277-FC	24598	NORTHERN DANCER DF	<b>789.38</b>	78.94	156.30	1,024.62
2147	316122025 68-4277-FC	24669	FREEPORT DR	<b>569.63</b>	56.96	112.79	739.38
2148	316122026 68-4277-FC	24657	FREEPORT DR	<b>776.41</b>	77.64	153.73	1,007.78
2149	316122031 68-4277-FC	24597	FREEPORT DR	<b>596.39</b>	59.64	118.09	774.10
2150	316132003 68-4277-FC	24975	NORTHERN DANCER DF	<b>596.39</b>	59.64	118.09	774.10
2151	316132019 68-4277-FC	24783	NORTHERN DANCER DF	<b>761.50</b>	76.15	150.78	988.42
2152	316133002 68-4277-FC	16708	KETTENBURG LN	<b>776.41</b>	77.64	153.73	1,007.78
2153	316133004 68-4277-FC	16724	KETTENBURG LN	<b>789.38</b>	78.94	156.30	1,024.62
2154	316133005 68-4277-FC	16732	KETTENBURG LN	<b>417.53</b>	41.75	82.67	541.94
2155	316133009 68-4277-FC	16756	CANOE COVE	<b>245.95</b>	24.60	48.70	319.24
2156	316133011 68-4277-FC	16740	CANOE COVE	<b>441.74</b>	44.17	87.46	573.38
2157	316133017 68-4277-FC	16709	CANOE COVE	<b>761.50</b>	76.15	150.78	988.42
2158	316133019 68-4277-FC	16725	CANOE COVE	<b>313.41</b>	31.34	62.06	406.80
2159	316133024 68-4277-FC	24914	NORTHERN DANCER DF	<b>596.39</b>	59.64	118.09	774.10
2160	316133027 68-4277-FC	24950	NORTHERN DANCER DF	<b>312.93</b>	31.29	61.96	406.18
2161	316141008 68-4277-FC	16785	BALTIC CT	<b>761.50</b>	76.15	150.78	988.42
2162	316141009 68-4277-FC	16780	BALTIC CT	<b>376.18</b>	37.62	74.48	488.28
2163	316141011 68-4277-FC	16800	BALTIC CT	<b>584.93</b>	58.49	115.82	759.24
2164	316141012 68-4277-FC	16810	BALTIC CT	<b>520.87</b>	52.09	103.13	676.08
2165	316141013 68-4277-FC	16820	BALTIC CT	<b>251.76</b>	25.18	49.85	326.78
2166	316141027 68-4277-FC	16800	TRINITY BAY CT	<b>557.62</b>	55.76	110.41	723.78
2167	316141031 68-4277-FC	16840	TRINITY BAY CT	<b>530.07</b>	53.01	104.95	688.02
2168	316141046 68-4277-FC	24756	FORTUNE BAY LN	<b>584.93</b>	58.49	115.82	759.24
2169	316143005 68-4277-FC	24569	SUPERIOR AVE	<b>246.76</b>	24.68	48.86	320.28
2170	316151011 68-4277-FC	24833	SUPERIOR AVE	<b>466.45</b>	46.65	92.36	605.44
2171	316152002 68-4277-FC	24840	SUPERIOR AVE	<b>559.68</b>	55.97	110.82	726.46
2172	316153009 68-4277-FC	16795	MEDITERRANEAN DR	<b>596.39</b>	59.64	118.09	774.10
2173	316153011 68-4277-FC	16780	MEDITERRANEAN DR	<b>576.74</b>	57.67	114.19	748.60
2174	316153016 68-4277-FC	16830	MEDITERRANEAN DR	<b>584.93</b>	58.49	115.82	759.24
2175	316153030 68-4277-FC	16790	LAKE VICTORIA DR	<b>586.31</b>	58.63	116.09	761.02
2176	316153032 68-4277-FC	16810	LAKE VICTORIA DR	<b>268.69</b>	26.87	53.20	348.76
2177	316153035 68-4277-FC	16840	LAKE VICTORIA DR	<b>596.39</b>	59.64	118.09	774.10
2178	316153036 68-4277-FC	16850	LAKE VICTORIA DR	<b>596.39</b>	59.64	118.09	774.10
2179	316153038 68-4277-FC	16845	SAINT GEORGE WAY	<b>309.60</b>	30.96	61.30	401.86

Attachment: Tax Roll City Submission Detail (4024 : PUBLIC HEARING FOR DELINQUENT SOLID WASTE

2180	316153040 68-4277-FC	16825	SAINT GEORGE WAY	<b>584.93</b>	58.49	115.82	759.24
2181	316153051 68-4277-FC	16840	SAINT GEORGE WAY	<b>626.99</b>	62.70	124.14	813.82
2182	316153057 68-4277-FC	24876	SUBURBAN LN	<b>584.93</b>	58.49	115.82	759.24
2183	316160014 68-4277-FC	16958	INDIAN ST	<b>724.87</b>	72.49	143.52	940.88
2184	316220008 68-4277-FC	16520	TAURUS LN	<b>763.29</b>	76.33	151.13	990.74
2185	316220015 68-4277-FC	16640	TAURUS LN	<b>584.93</b>	58.49	115.82	759.24
2186	316220019 68-4277-FC	16639	TARANO LN	<b>456.32</b>	45.63	90.35	592.30
2187	316221006 68-4277-FC	24605	POLARIS DR	<b>761.50</b>	76.15	150.78	988.42
2188	316222005 68-4277-FC	24550	POLARIS DR	<b>761.50</b>	76.15	150.78	988.42
2189	471290001 68-4277-FC	9530	RECHE VISTA DR	<b>761.50</b>	76.15	150.78	988.42
2190	471290013 68-4277-FC	24840	VALLEY RANCH RD	<b>362.35</b>	36.24	71.75	470.32
2191	471300010 68-4277-FC	9998	CANYON RANCH RD	<b>584.93</b>	58.49	115.82	759.24
2192	473150081 68-4277-FC	11420	TRUST WAY	<b>827.71</b>	82.77	163.89	1,074.36
2193	473150091 68-4277-FC	11398	TRUST WAY	<b>690.78</b>	69.08	136.77	896.62
2194	473180002 68-4277-FC	11277	WEBER AVE	<b>354.94</b>	35.49	70.28	460.70
2195	473180015 68-4277-FC	11429	WEBER AVE	<b>490.96</b>	49.10	97.21	637.26
2196	473180016 68-4277-FC	11437	WEBER AVE	<b>554.80</b>	55.48	109.85	720.12
2197	473180026 68-4277-FC	11412	WEBER AVE	<b>596.39</b>	59.64	118.09	774.10
2198	473180027 68-4277-FC	11400	WEBER AVE	<b>560.60</b>	56.06	111.00	727.66
2199	473180030 68-4277-FC	11362	WEBER AVE	<b>584.69</b>	58.47	115.77	758.92
2200	473180031 68-4277-FC	11350	WEBER AVE	<b>271.95</b>	27.20	53.85	352.98
2201	473180036 68-4277-FC	11288	WEBER AVE	<b>596.39</b>	59.64	118.09	774.10
2202	473180041 68-4277-FC	28155	LOCUST AVE	<b>596.39</b>	59.64	118.09	774.10
2203	473180042 68-4277-FC	11330	CARRIE LN	<b>761.50</b>	76.15	150.78	988.42
2204	473180046 68-4277-FC	11430	CARRIE LN	<b>943.92</b>	94.39	186.90	1,225.20
2205	473210007 68-4277-FC	29100	HIGHLAND BLVD	<b>828.49</b>	82.85	164.04	1,075.38
2206	473220036 68-4277-FC	29068	IRONWOOD AVE	<b>596.39</b>	59.64	118.09	774.10
2207	473220038 68-4277-FC	11790	REDLANDS BLVD	<b>651.14</b>	65.11	128.93	845.18
2208	473220040 68-4277-FC	11810	REDLANDS BLVD	<b>524.01</b>	52.40	103.75	680.16
2209	473220058 68-4277-FC	29150	JUNIPER AVE	<b>584.93</b>	58.49	115.82	759.24
2210	473220067 68-4277-FC	29060	JUNIPER AVE	<b>776.41</b>	77.64	153.73	1,007.78
2211	473220079 68-4277-FC	11828	ORANGE GROVE CIR	<b>924.36</b>	92.44	183.02	1,199.82
2212	473230007 68-4277-FC	11214	HERMINIA CT	<b>787.75</b>	78.78	155.97	1,022.50
2213	473241006 68-4277-FC	28115	LOCUST AVE	<b>761.50</b>	76.15	150.78	988.42
2214	473241022 68-4277-FC	28035	GERALD LN	<b>747.72</b>	74.77	148.05	970.54
2215	473250020 68-4277-FC	28400	LOCUST AVE	<b>761.50</b>	76.15	150.78	988.42
2216	473250032 68-4277-FC	28301	MANZANITA AVE	<b>596.39</b>	59.64	118.09	774.10
2217	473250046 68-4277-FC	28360	LOCUST AVE	<b>776.41</b>	77.64	153.73	1,007.78
2218	473260005 68-4277-FC	11093	RAYMOND RD	<b>251.76</b>	25.18	49.85	326.78

Attachment: Tax Roll City Submission Detail (4024 : PUBLIC HEARING FOR DELINQUENT SOLID WASTE

2219	473260009 68-4277-FC	11088	RAYMOND RD	416.91	41.69	82.55	541.14
2220	473310010 68-4277-FC	28891	GRELCK DR	265.20	26.52	52.51	344.22
2221	473351017 68-4277-FC	28715	MANZANITA AVE	205.29	20.53	40.65	266.46
2222	473351022 68-4277-FC	11108	ALDREN CT	430.12	43.01	85.16	558.30
2223	473352003 68-4277-FC	11056	NIGHT SHADOW DR	735.95	73.60	145.72	955.26
2224	473361007 68-4277-FC	11134	ALDREN CT	850.61	85.06	168.42	1,104.08
2225	473373003 68-4277-FC	27927	KALMIA AVE	584.93	58.49	115.82	759.24
2226	473383002 68-4277-FC	11722	VIA COLINA	776.41	77.64	153.73	1,007.78
2227	473384002 68-4277-FC	11670	KNOLL VISTA ST	371.95	37.20	73.65	482.78
2228	473391001 68-4277-FC	11285	QUINCY ST	584.93	58.49	115.82	759.24
2229	473391015 68-4277-FC	11422	LADD AVE	584.93	58.49	115.82	759.24
2230	473391019 68-4277-FC	11334	LADD AVE	484.96	48.50	96.02	629.48
2231	473391023 68-4277-FC	28411	LOCUST AVE	422.22	42.22	83.60	548.04
2232	473401005 68-4277-FC	11379	EDMONSON AVE	419.12	41.91	82.99	544.02
2233	473401020 68-4277-FC	28280	KALMIA AVE	2,042.42	204.24	404.40	2,651.06
2234	473402004 68-4277-FC	11422	EDMONSON AVE	584.93	58.49	115.82	759.24
2235	473412003 68-4277-FC	11315	LINDLEY LN	586.23	58.62	116.07	760.92
2236	473412007 68-4277-FC	11269	EVANS CT	547.57	54.76	108.42	710.74
2237	473412015 68-4277-FC	27905	MORREY LN	519.40	51.94	102.84	674.18
2238	474062001 68-4277-FC	11200	PERRIS BLVD	546.91	54.69	108.29	709.88
2239	474063002 68-4277-FC	25181	PICO VISTA WAY	354.58	35.46	70.21	460.24
2240	474064008 68-4277-FC	25011	FRAN LOU DR	362.41	36.24	71.76	470.40
2241	474073001 68-4277-FC	25021	JACLYN AVE	584.93	58.49	115.82	759.24
2242	474073002 68-4277-FC	11321	COLEMAN ST	901.74	90.17	178.54	1,170.46
2243	474073003 68-4277-FC	11341	COLEMAN ST	596.39	59.64	118.09	774.10
2244	474073004 68-4277-FC	11361	COLEMAN ST	719.76	71.98	142.51	934.24
2245	474074006 68-4277-FC	25155	JACLYN AVE	552.97	55.30	109.49	717.76
2246	474074013 68-4277-FC	25124	LAMAYO AVE	584.93	58.49	115.82	759.24
2247	474075005 68-4277-FC	25125	LAMAYO AVE	438.42	43.84	86.81	569.06
2248	474081004 68-4277-FC	25258	JACLYN AVE	584.93	58.49	115.82	759.24
2249	474082007 68-4277-FC	25236	LAMAYO AVE	425.11	42.51	84.17	551.78
2250	474084010 68-4277-FC	25359	JACLYN AVE	595.67	59.57	117.94	773.18
2251	474084012 68-4277-FC	25389	JACLYN AVE	584.93	58.49	115.82	759.24
2252	474084015 68-4277-FC	11345	SPLENDOR WAY	371.64	37.16	73.58	482.38
2253	474110034 68-4277-FC	11395	LASSELLE ST	776.41	77.64	153.73	1,007.78
2254	474110038 68-4277-FC	25890	KALMIA AVE	827.79	82.78	163.90	1,074.46
2255	474110045 68-4277-FC	11261	LASSELLE ST	712.32	71.23	141.04	924.58
2256	474110047 68-4277-FC	11303	LASSELLE ST	584.93	58.49	115.82	759.24
2257	474130009 68-4277-FC	11592	MATHEWS RD	202.93	20.29	40.18	263.40



2258	474130010 68-4277-FC	11600	MATHEWS RD	<b>422.39</b>	42.24	83.63	548.26
2259	474130023 68-4277-FC	25446	MOUNTAIN CLIFF DR	<b>596.39</b>	59.64	118.09	774.10
2260	474141018 68-4277-FC	11683	IVY LN	<b>596.39</b>	59.64	118.09	774.10
2261	474141020 68-4277-FC	11690	MATHEWS RD	<b>331.70</b>	33.17	65.68	430.54
2262	474141023 68-4277-FC	11730	MATHEWS RD	<b>473.75</b>	47.38	93.80	614.92
2263	474141026 68-4277-FC	11786	MATHEWS RD	<b>246.76</b>	24.68	48.86	320.28
2264	474142010 68-4277-FC	11696	IVY LN	<b>752.46</b>	75.25	148.99	976.68
2265	474151011 68-4277-FC	11821	IVY LN	<b>775.30</b>	77.53	153.51	1,006.34
2266	474152004 68-4277-FC	11761	KITCHING ST	<b>1,347.48</b>	134.75	266.80	1,749.02
2267	474152005 68-4277-FC	11795	KITCHING ST	<b>1,072.37</b>	107.24	212.33	1,391.94
2268	474162003 68-4277-FC	11920	IVY LN	<b>579.23</b>	57.92	114.69	751.84
2269	474162015 68-4277-FC	11945	KITCHING ST	<b>776.41</b>	77.64	153.73	1,007.78
2270	474170001 68-4277-FC	11516	KITCHING ST	<b>508.17</b>	50.82	100.62	659.60
2271	474170003 68-4277-FC	11530	KITCHING ST	<b>584.93</b>	58.49	115.82	759.24
2272	474170004 68-4277-FC	11560	KITCHING ST	<b>543.02</b>	54.30	107.52	704.84
2273	474170019 68-4277-FC	11575	KAYAL AVE	<b>762.55</b>	76.26	150.98	989.78
2274	474180003 68-4277-FC	11710	KITCHING ST	<b>573.86</b>	57.39	113.62	744.86
2275	474181016 68-4277-FC	25648	FICUS CT	<b>606.28</b>	60.63	120.04	786.94
2276	474181024 68-4277-FC	11689	SLAWSON AVE	<b>584.93</b>	58.49	115.82	759.24
2277	474200010 68-4277-FC	11545	LASSELLE ST	<b>596.39</b>	59.64	118.09	774.10
2278	474200021 68-4277-FC	11565	LASSELLE ST	<b>543.02</b>	54.30	107.52	704.84
2279	474210011 68-4277-FC	26269	EARLEY WAY	<b>584.93</b>	58.49	115.82	759.24
2280	474220011 68-4277-FC	26191	KALMIA AVE	<b>341.75</b>	34.18	67.67	443.58
2281	474220012 68-4277-FC	26203	KALMIA AVE	<b>761.50</b>	76.15	150.78	988.42
2282	474220018 68-4277-FC	26333	KALMIA AVE	<b>337.76</b>	33.78	66.88	438.40
2283	474220019 68-4277-FC	26362	KALMIA AVE	<b>438.94</b>	43.89	86.91	569.74
2284	474220045 68-4277-FC	26140	KALMIA AVE	<b>360.23</b>	36.02	71.33	467.58
2285	474230004 68-4277-FC	26537	KALMIA AVE	<b>532.24</b>	53.22	105.38	690.84
2286	474230006 68-4277-FC	26555	KALMIA AVE	<b>584.93</b>	58.49	115.82	759.24
2287	474230008 68-4277-FC	26611	KALMIA AVE	<b>430.12</b>	43.01	85.16	558.30
2288	474250023 68-4277-FC	26480	IRONWOOD AVE	<b>322.04</b>	32.20	63.76	418.00
2289	474260005 68-4277-FC	11621	DALEHURST RD	<b>447.13</b>	44.71	88.53	580.36
2290	474272011 68-4277-FC	26995	SANDI LN	<b>724.87</b>	72.49	143.52	940.88
2291	474272016 68-4277-FC	26870	IRONWOOD AVE	<b>700.67</b>	70.07	138.73	909.46
2292	474273002 68-4277-FC	26563	IRONWOOD AVE	<b>942.66</b>	94.27	186.65	1,223.56
2293	474282003 68-4277-FC	25503	JACLYN AVE	<b>476.84</b>	47.68	94.41	618.94
2294	474283001 68-4277-FC	25485	JACLYN AVE	<b>717.03</b>	71.70	141.97	930.70
2295	474291006 68-4277-FC	11435	RIVIERA CT	<b>508.86</b>	50.89	100.75	660.50
2296	474291033 68-4277-FC	11410	RIVIERA CT	<b>430.21</b>	43.02	85.18	558.40

2297	474292001 68-4277-FC	11411	COLEMAN ST	<b>924.36</b>	92.44	183.02	1,199.82
2298	474292027 68-4277-FC	25036	KALMIA AVE	<b>596.39</b>	59.64	118.09	774.10
2299	474320009 68-4277-FC	25900	FRAN LOU DR	<b>596.39</b>	59.64	118.09	774.10
2300	474333012 68-4277-FC	25345	ALPHA ST	<b>543.02</b>	54.30	107.52	704.84
2301	474333016 68-4277-FC	25271	ALPHA ST	<b>762.55</b>	76.26	150.98	989.78
2302	474333021 68-4277-FC	25272	KALMIA AVE	<b>728.27</b>	72.83	144.20	945.28
2303	474342003 68-4277-FC	11404	MAR EL ST	<b>238.78</b>	23.88	47.28	309.94
2304	474351010 68-4277-FC	26075	BERCAW CT	<b>596.39</b>	59.64	118.09	774.10
2305	474352001 68-4277-FC	26188	MOUNTAIN RANCH RD	<b>565.16</b>	56.52	111.90	733.58
2306	474352005 68-4277-FC	11540	STEEPLECHASE DR	<b>776.41</b>	77.64	153.73	1,007.78
2307	474352010 68-4277-FC	26210	MOUNTAIN RANCH RD	<b>584.93</b>	58.49	115.82	759.24
2308	474353004 68-4277-FC	26240	NORTHSHORE DR	<b>750.30</b>	75.03	148.56	973.88
2309	474353005 68-4277-FC	26166	NORTHSHORE DR	<b>196.77</b>	19.68	38.96	255.40
2310	474361023 68-4277-FC	26029	CHATEAU CT	<b>512.36</b>	51.24	101.45	665.04
2311	474361026 68-4277-FC	11665	STEEPLECHASE DR	<b>584.93</b>	58.49	115.82	759.24
2312	474362009 68-4277-FC	11701	VISTA DE CERROS DR	<b>374.02</b>	37.40	74.06	485.48
2313	474372008 68-4277-FC	11901	VISTA DE CERROS DR	<b>776.41</b>	77.64	153.73	1,007.78
2314	474381013 68-4277-FC	11970	ELAHL CT	<b>584.93</b>	58.49	115.82	759.24
2315	474382001 68-4277-FC	11910	STEEPLECHASE DR	<b>731.64</b>	73.16	144.86	949.66
2316	474391001 68-4277-FC	25112	QUEBRADA CT	<b>584.93</b>	58.49	115.82	759.24
2317	474391006 68-4277-FC	25042	QUEBRADA CT	<b>552.97</b>	55.30	109.49	717.76
2318	474391008 68-4277-FC	25031	QUEBRADA CT	<b>571.33</b>	57.13	113.12	741.58
2319	474391011 68-4277-FC	25055	QUEBRADA CT	<b>445.43</b>	44.54	88.20	578.16
2320	474392009 68-4277-FC	11981	VENETIAN DR	<b>435.12</b>	43.51	86.15	564.78
2321	474393009 68-4277-FC	11962	VENETIAN DR	<b>584.93</b>	58.49	115.82	759.24
2322	474394007 68-4277-FC	11960	VILLA HERMOSA	<b>376.90</b>	37.69	74.63	489.22
2323	474394008 68-4277-FC	11954	VILLA HERMOSA	<b>584.93</b>	58.49	115.82	759.24
2324	474402003 68-4277-FC	11441	KITCHING ST	<b>937.98</b>	93.80	185.72	1,217.50
2325	474402005 68-4277-FC	11401	KITCHING ST	<b>776.41</b>	77.64	153.73	1,007.78
2326	474402007 68-4277-FC	11361	KITCHING ST	<b>584.93</b>	58.49	115.82	759.24
2327	474402015 68-4277-FC	11400	SAN FERNANDO ST	<b>584.93</b>	58.49	115.82	759.24
2328	474402016 68-4277-FC	11426	SAN FERNANDO ST	<b>361.71</b>	36.17	71.62	469.50
2329	474404004 68-4277-FC	11380	KITCHING ST	<b>213.80</b>	21.38	42.33	277.50
2330	474410002 68-4277-FC	26280	HORIZON WAY	<b>584.93</b>	58.49	115.82	759.24
2331	474410003 68-4277-FC	26300	HORIZON WAY	<b>614.85</b>	61.49	121.74	798.08
2332	474410010 68-4277-FC	26340	MOUNTAIN RANCH RD	<b>584.93</b>	58.49	115.82	759.24
2333	474410025 68-4277-FC	11545	ROCKSPUR CT	<b>554.32</b>	55.43	109.76	719.50
2334	474420002 68-4277-FC	24418	BARLEY RD	<b>609.62</b>	60.96	120.70	791.28
2335	474431002 68-4277-FC	24248	HARVEST RD	<b>751.50</b>	75.15	148.80	975.44

Attachment: Tax Roll City Submission Detail (4024 : PUBLIC HEARING FOR DELINQUENT SOLID WASTE

2336	474431003 68-4277-FC	24260	HARVEST RD	<b>402.83</b>	40.28	79.76	522.86
2337	474431018 68-4277-FC	24290	ELM CREEK CIR	<b>584.93</b>	58.49	115.82	759.24
2338	474433002 68-4277-FC	24424	WILLOW RUN RD	<b>584.93</b>	58.49	115.82	759.24
2339	474433004 68-4277-FC	24450	WILLOW RUN RD	<b>558.70</b>	55.87	110.62	725.18
2340	474433015 68-4277-FC	24489	BROWN DOVE CIR	<b>584.93</b>	58.49	115.82	759.24
2341	474434014 68-4277-FC	10811	TEA BARK RD	<b>350.48</b>	35.05	69.40	454.92
2342	474441005 68-4277-FC	24207	BARLEY RD	<b>596.39</b>	59.64	118.09	774.10
2343	474441014 68-4277-FC	24288	OLD COUNTRY RD	<b>511.75</b>	51.18	101.33	664.24
2344	474441015 68-4277-FC	24300	OLD COUNTRY RD	<b>584.93</b>	58.49	115.82	759.24
2345	474442003 68-4277-FC	24289	OLD COUNTRY RD	<b>758.53</b>	75.85	150.19	984.56
2346	474442007 68-4277-FC	10959	TEA BARK RD	<b>403.70</b>	40.37	79.93	524.00
2347	474442009 68-4277-FC	10933	TEA BARK RD	<b>488.07</b>	48.81	96.64	633.50
2348	474444017 68-4277-FC	10985	DUCKBILL RD	<b>361.95</b>	36.20	71.67	469.80
2349	474451017 68-4277-FC	24151	PLEASANT RUN RD	<b>584.93</b>	58.49	115.82	759.24
2350	474451020 68-4277-FC	24191	PLEASANT RUN RD	<b>776.41</b>	77.64	153.73	1,007.78
2351	474453008 68-4277-FC	10933	OAK RUN CIR	<b>210.88</b>	21.09	41.75	273.72
2352	474453019 68-4277-FC	24105	OLD COUNTRY RD	<b>716.45</b>	71.65	141.86	929.94
2353	474453020 68-4277-FC	24097	OLD COUNTRY RD	<b>584.93</b>	58.49	115.82	759.24
2354	474454006 68-4277-FC	24177	BARLEY RD	<b>454.29</b>	45.43	89.95	589.66
2355	474454008 68-4277-FC	24149	BARLEY RD	<b>338.52</b>	33.85	67.03	439.40
2356	474461010 68-4277-FC	10827	FENTON RD	<b>596.39</b>	59.64	118.09	774.10
2357	474461011 68-4277-FC	10843	FENTON RD	<b>242.08</b>	24.21	47.93	314.22
2358	474461012 68-4277-FC	10859	FENTON RD	<b>596.39</b>	59.64	118.09	774.10
2359	474462009 68-4277-FC	24160	BARLEY RD	<b>530.07</b>	53.01	104.95	688.02
2360	474462012 68-4277-FC	24102	BARLEY RD	<b>761.50</b>	76.15	150.78	988.42
2361	474462016 68-4277-FC	24032	BARLEY RD	<b>717.00</b>	71.70	141.97	930.66
2362	474462023 68-4277-FC	24107	BARLEY RD	<b>522.83</b>	52.28	103.52	678.62
2363	474463009 68-4277-FC	24080	ORANGECREEK CIR	<b>596.39</b>	59.64	118.09	774.10
2364	474463013 68-4277-FC	24063	ORANGECREEK CIR	<b>411.43</b>	41.14	81.46	534.04
2365	474471014 68-4277-FC	24433	RIMVIEW RD	<b>543.02</b>	54.30	107.52	704.84
2366	474471023 68-4277-FC	24414	PEPPERMILL DR	<b>663.97</b>	66.40	131.47	861.82
2367	474471027 68-4277-FC	24462	PEPPERMILL DR	<b>411.43</b>	41.14	81.46	534.04
2368	474471037 68-4277-FC	10437	SAGECREST DR	<b>323.76</b>	32.38	64.10	420.24
2369	474471039 68-4277-FC	10457	SAGECREST DR	<b>596.39</b>	59.64	118.09	774.10
2370	474472006 68-4277-FC	24413	PEPPERMILL DR	<b>425.22</b>	42.52	84.19	551.94
2371	474472011 68-4277-FC	24475	PEPPERMILL DR	<b>747.72</b>	74.77	148.05	970.54
2372	474481010 68-4277-FC	24198	RIMVIEW RD	<b>776.41</b>	77.64	153.73	1,007.78
2373	474481017 68-4277-FC	24117	RIMVIEW RD	<b>477.77</b>	47.78	94.60	620.14
2374	474482004 68-4277-FC	10634	ASTER LEAF LN	<b>1,275.00</b>	127.50	252.45	1,654.94

2375	474482010 68-4277-FC	24255	RIMVIEW RD	<b>596.39</b>	59.64	118.09	774.10
2376	474482014 68-4277-FC	10684	DAISY FIELD LN	<b>313.16</b>	31.32	62.01	406.48
2377	474511028 68-4277-FC	10460	SALTBUSH CIR	<b>584.93</b>	58.49	115.82	759.24
2378	474511031 68-4277-FC	10494	SALTBUSH CIR	<b>584.93</b>	58.49	115.82	759.24
2379	474512009 68-4277-FC	10556	HILL GRASS DR	<b>584.93</b>	58.49	115.82	759.24
2380	474513012 68-4277-FC	10557	HILL GRASS DR	<b>431.19</b>	43.12	85.38	559.68
2381	474521007 68-4277-FC	10752	ANEMONE CIR	<b>553.01</b>	55.30	109.50	717.80
2382	474522010 68-4277-FC	24598	WIND FLOWER DR	<b>574.93</b>	57.49	113.84	746.26
2383	474523008 68-4277-FC	10719	HILL GRASS DR	<b>584.93</b>	58.49	115.82	759.24
2384	474523017 68-4277-FC	10732	ROCK ROSE PL	<b>584.93</b>	58.49	115.82	759.24
2385	474523019 68-4277-FC	24600	JASMINE CT	<b>596.39</b>	59.64	118.09	774.10
2386	474523021 68-4277-FC	24620	JASMINE CT	<b>373.29</b>	37.33	73.91	484.52
2387	474523027 68-4277-FC	24625	JASMINE CT	<b>584.93</b>	58.49	115.82	759.24
2388	474523028 68-4277-FC	24617	JASMINE CT	<b>557.32</b>	55.73	110.35	723.40
2389	474524004 68-4277-FC	10664	HILL GRASS DR	<b>240.02</b>	24.00	47.52	311.54
2390	474525002 68-4277-FC	24716	WILD CALLA DR	<b>550.44</b>	55.04	108.99	714.46
2391	474532002 68-4277-FC	24645	WISTERIA LN	<b>705.86</b>	70.59	139.76	916.20
2392	474532012 68-4277-FC	24535	WISTERIA LN	<b>526.79</b>	52.68	104.30	683.76
2393	474532014 68-4277-FC	24560	WILD CALLA DR	<b>397.30</b>	39.73	78.67	515.70
2394	474532027 68-4277-FC	24700	WILD CALLA DR	<b>584.93</b>	58.49	115.82	759.24
2395	474533004 68-4277-FC	24553	WILD CALLA DR	<b>563.19</b>	56.32	111.51	731.02
2396	474533013 68-4277-FC	10881	ANEMONE CIR	<b>445.85</b>	44.59	88.28	578.70
2397	474533015 68-4277-FC	10853	ANEMONE CIR	<b>306.10</b>	30.61	60.61	397.32
2398	474533016 68-4277-FC	10837	ANEMONE CIR	<b>606.28</b>	60.63	120.04	786.94
2399	474541006 68-4277-FC	24703	CANDLENUT CT	<b>377.77</b>	37.78	74.80	490.34
2400	474541018 68-4277-FC	24824	CANDLENUT CT	<b>563.19</b>	56.32	111.51	731.02
2401	474541019 68-4277-FC	24822	CANDLENUT CT	<b>586.23</b>	58.62	116.07	760.92
2402	474541020 68-4277-FC	24808	CANDLENUT CT	<b>584.93</b>	58.49	115.82	759.24
2403	474541022 68-4277-FC	24784	CANDLENUT CT	<b>524.93</b>	52.49	103.94	681.36
2404	474541030 68-4277-FC	24741	PLUMTREE CT	<b>761.50</b>	76.15	150.78	988.42
2405	474541034 68-4277-FC	24783	PLUMTREE CT	<b>584.93</b>	58.49	115.82	759.24
2406	474541039 68-4277-FC	24780	PLUMTREE CT	<b>432.50</b>	43.25	85.64	561.38
2407	474541043 68-4277-FC	24735	THORNBERRY CIR	<b>280.76</b>	28.08	55.59	364.42
2408	474551005 68-4277-FC	10861	MORNING RIDGE DR	<b>596.39</b>	59.64	118.09	774.10
2409	474552004 68-4277-FC	10860	CLOUD HAVEN DR	<b>278.31</b>	27.83	55.11	361.24
2410	474561006 68-4277-FC	10655	MORNING RIDGE DR	<b>521.78</b>	52.18	103.31	677.26
2411	474562019 68-4277-FC	10562	SUMMER BREEZE DR	<b>584.93</b>	58.49	115.82	759.24
2412	474563001 68-4277-FC	10561	SUMMER BREEZE DR	<b>596.39</b>	59.64	118.09	774.10
2413	474563009 68-4277-FC	10628	MORNING RIDGE DR	<b>1,263.91</b>	126.39	250.25	1,640.56

2414	474563012 68-4277-FC	24792	EARLY MORN LN	<b>747.72</b>	74.77	148.05	970.54
2415	474574006 68-4277-FC	24787	MORNING MIST DR	<b>338.52</b>	33.85	67.03	439.40
2416	474574007 68-4277-FC	24874	COVEY RD	<b>789.38</b>	78.94	156.30	1,024.62
2417	474574009 68-4277-FC	24836	COVEY RD	<b>776.41</b>	77.64	153.73	1,007.78
2418	474576006 68-4277-FC	24701	COVEY RD	<b>596.39</b>	59.64	118.09	774.10
2419	474577001 68-4277-FC	10546	SUMMER BREEZE DR	<b>553.06</b>	55.31	109.51	717.86
2420	474581002 68-4277-FC	10399	MORNING RIDGE DR	<b>596.39</b>	59.64	118.09	774.10
2421	474581011 68-4277-FC	24728	DARKSTAR DR	<b>596.39</b>	59.64	118.09	774.10
2422	474583007 68-4277-FC	24781	MOONSHADOW DR	<b>596.39</b>	59.64	118.09	774.10
2423	474584006 68-4277-FC	24722	MOONSHADOW DR	<b>776.41</b>	77.64	153.73	1,007.78
2424	474584009 68-4277-FC	24678	MOONSHADOW DR	<b>606.28</b>	60.63	120.04	786.94
2425	474602006 68-4277-FC	10691	PARK RIM CIR	<b>762.55</b>	76.26	150.98	989.78
2426	474602008 68-4277-FC	10721	PARK RIM CIR	<b>596.39</b>	59.64	118.09	774.10
2427	474602024 68-4277-FC	10589	CANYON VISTA RD	<b>596.39</b>	59.64	118.09	774.10
2428	474602026 68-4277-FC	24090	CANYON WOODS CIR	<b>746.45</b>	74.65	147.80	968.88
2429	474602027 68-4277-FC	24080	CANYON WOODS CIR	<b>338.52</b>	33.85	67.03	439.40
2430	474611011 68-4277-FC	10450	CANYON VISTA RD	<b>584.93</b>	58.49	115.82	759.24
2431	474611013 68-4277-FC	10430	CANYON VISTA RD	<b>596.39</b>	59.64	118.09	774.10
2432	474611018 68-4277-FC	10380	CANYON VISTA RD	<b>278.92</b>	27.89	55.23	362.04
2433	474612009 68-4277-FC	24240	SUMMIT RIDGE CIR	<b>584.93</b>	58.49	115.82	759.24
2434	474612016 68-4277-FC	24210	SHADY RIDGE CIR	<b>281.63</b>	28.16	55.76	365.56
2435	474612018 68-4277-FC	24185	SHADY RIDGE CIR	<b>513.14</b>	51.31	101.60	666.06
2436	474612022 68-4277-FC	24170	COUNTRY CANYON RD	<b>584.93</b>	58.49	115.82	759.24
2437	474621005 68-4277-FC	10330	CANYON VISTA RD	<b>251.32</b>	25.13	49.76	326.20
2438	474621008 68-4277-FC	10300	CANYON VISTA RD	<b>928.19</b>	92.82	183.78	1,204.78
2439	474622006 68-4277-FC	24360	RIMCREST LN	<b>596.39</b>	59.64	118.09	774.10
2440	474622011 68-4277-FC	24323	RIMCREST LN	<b>543.01</b>	54.30	107.52	704.82
2441	474631001 68-4277-FC	10270	CANYON VISTA RD	<b>526.91</b>	52.69	104.33	683.92
2442	474632010 68-4277-FC	10215	CANYON VISTA RD	<b>497.68</b>	49.77	98.54	645.98
2443	474642003 68-4277-FC	25231	BRISTOL AVE	<b>269.92</b>	26.99	53.44	350.36
2444	474643001 68-4277-FC	11815	VILLA HERMOSA	<b>606.28</b>	60.63	120.04	786.94
2445	474643002 68-4277-FC	11809	VILLA HERMOSA	<b>584.93</b>	58.49	115.82	759.24
2446	474643008 68-4277-FC	11850	VENETIAN DR	<b>776.41</b>	77.64	153.73	1,007.78
2447	474643016 68-4277-FC	11869	VILLA HERMOSA	<b>553.06</b>	55.31	109.51	717.86
2448	474643021 68-4277-FC	11839	VILLA HERMOSA	<b>526.91</b>	52.69	104.33	683.92
2449	474651001 68-4277-FC	25685	JAVIER PL	<b>463.79</b>	46.38	91.83	602.00
2450	474651002 68-4277-FC	25677	JAVIER PL	<b>584.93</b>	58.49	115.82	759.24
2451	474651010 68-4277-FC	25654	JAVIER PL	<b>549.34</b>	54.93	108.77	713.04
2452	474651020 68-4277-FC	25645	JASON PL	<b>289.85</b>	28.99	57.39	376.22

Attachment: Tax Roll City Submission Detail (4024 : PUBLIC HEARING FOR DELINQUENT SOLID WASTE

2453	474651030 68-4277-FC	25691	SHALU AVE	<b>606.28</b>	60.63	120.04	786.94
2454	474651031 68-4277-FC	25681	SHALU AVE	<b>246.76</b>	24.68	48.86	320.28
2455	474651040 68-4277-FC	11904	TUSCOLA ST	<b>596.39</b>	59.64	118.09	774.10
2456	474651042 68-4277-FC	11940	TUSCOLA ST	<b>335.36</b>	33.54	66.40	435.30
2457	474652008 68-4277-FC	11776	KAYAL AVE	<b>526.91</b>	52.69	104.33	683.92
2458	474653007 68-4277-FC	25624	SHALU AVE	<b>246.76</b>	24.68	48.86	320.28
2459	474660008 68-4277-FC	25744	OAK CT	<b>584.93</b>	58.49	115.82	759.24
2460	474660013 68-4277-FC	25719	ASPENWOOD CT	<b>526.91</b>	52.69	104.33	683.92
2461	474674003 68-4277-FC	25577	SAN THOMAS ST	<b>373.08</b>	37.31	73.87	484.26
2462	474675008 68-4277-FC	25547	SAN ANTONIO ST	<b>252.34</b>	25.23	49.96	327.54
2463	474681001 68-4277-FC	11360	RIDGEMONT DR	<b>596.39</b>	59.64	118.09	774.10
2464	474681009 68-4277-FC	25577	SANTA BARBARA ST	<b>554.80</b>	55.48	109.85	720.12
2465	474681015 68-4277-FC	25604	SANTA BARBARA ST	<b>543.02</b>	54.30	107.52	704.84
2466	474701012 68-4277-FC	25208	ALTA VISTA DR	<b>596.39</b>	59.64	118.09	774.10
2467	474701015 68-4277-FC	11016	OLD PERRIS BLVD	<b>584.93</b>	58.49	115.82	759.24
2468	474701017 68-4277-FC	11050	OLD PERRIS BLVD	<b>319.19</b>	31.92	63.20	414.30
2469	474702005 68-4277-FC	25107	ALTA VISTA DR	<b>272.28</b>	27.23	53.91	353.42
2470	474720007 68-4277-FC	25426	FRAN LOU DR	<b>1,209.63</b>	120.96	239.51	1,570.10
2471	474720016 68-4277-FC	25453	BIANCA CT	<b>578.17</b>	57.82	114.48	750.46
2472	474730008 68-4277-FC	11864	CITRUS CT	<b>246.76</b>	24.68	48.86	320.28
2473	474730012 68-4277-FC	11867	TUSCOLA ST	<b>584.93</b>	58.49	115.82	759.24
2474	474731010 68-4277-FC	11763	NAVEL AVE	<b>584.93</b>	58.49	115.82	759.24
2475	474731022 68-4277-FC	11665	NAVEL AVE	<b>584.93</b>	58.49	115.82	759.24
2476	474733006 68-4277-FC	25579	TANGERINE RD	<b>482.30</b>	48.23	95.50	626.02
2477	474733008 68-4277-FC	25566	SHALU AVE	<b>584.93</b>	58.49	115.82	759.24
2478	474741005 68-4277-FC	24813	PROSPECTOR HILL LN	<b>204.28</b>	20.43	40.45	265.16
2479	474750003 68-4277-FC	10623	SUNNYMEAD CREST LN	<b>446.24</b>	44.62	88.36	579.22
2480	474750004 68-4277-FC	10611	SUNNYMEAD CREST LN	<b>287.39</b>	28.74	56.90	373.02
2481	475031002 68-4277-FC	24344	CHIPPEWA TRL	<b>338.52</b>	33.85	67.03	439.40
2482	475032001 68-4277-FC	24533	CHIPPEWA TRL	<b>1,368.30</b>	136.83	270.92	1,776.04
2483	475032012 68-4277-FC	24381	CHIPPEWA TRL	<b>338.52</b>	33.85	67.03	439.40
2484	475032026 68-4277-FC	24280	ANGIE LN	<b>789.38</b>	78.94	156.30	1,024.62
2485	475050003 68-4277-FC	11001	OLD PERRIS BLVD	<b>319.27</b>	31.93	63.22	414.40
2486	475050010 68-4277-FC	24790	SUNDAY DR	<b>721.73</b>	72.17	142.90	936.80
2487	475050037 68-4277-FC	24795	FREEDOM CT	<b>584.93</b>	58.49	115.82	759.24
2488	475050038 68-4277-FC	24781	FREEDOM CT	<b>579.54</b>	57.95	114.75	752.24
2489	475050039 68-4277-FC	24765	FREEDOM CT	<b>263.77</b>	26.38	52.23	342.36
2490	475070028 68-4277-FC	24810	EL DORADO ST	<b>253.14</b>	25.31	50.12	328.58
2491	475070029 68-4277-FC	24798	EL DORADO ST	<b>584.93</b>	58.49	115.82	759.24



2492	475070047 68-4277-FC	24867	SKYLAND DR	<b>596.39</b>	59.64	118.09	774.10
2493	475070048 68-4277-FC	24855	SKYLAND DR	<b>246.76</b>	24.68	48.86	320.28
2494	475081002 68-4277-FC	24588	SKYLAND DR	<b>584.93</b>	58.49	115.82	759.24
2495	475081005 68-4277-FC	24748	SKYLAND DR	<b>735.51</b>	73.55	145.63	954.68
2496	475081009 68-4277-FC	24700	SKYLAND DR	<b>238.52</b>	23.85	47.23	309.60
2497	475081014 68-4277-FC	24638	SKYLAND DR	<b>596.39</b>	59.64	118.09	774.10
2498	475081016 68-4277-FC	24530	SKYLAND DR	<b>428.05</b>	42.81	84.75	555.60
2499	475082006 68-4277-FC	24571	SKYLAND DR	<b>663.97</b>	66.40	131.47	861.82
2500	475082019 68-4277-FC	24524	SKYROCK DR	<b>580.54</b>	58.05	114.95	753.54
2501	475082020 68-4277-FC	24512	SKYROCK DR	<b>584.93</b>	58.49	115.82	759.24
2502	475082025 68-4277-FC	24687	SKYLAND DR	<b>309.58</b>	30.96	61.30	401.82
2503	475082027 68-4277-FC	24711	SKYLAND DR	<b>776.41</b>	77.64	153.73	1,007.78
2504	475082028 68-4277-FC	24723	SKYLAND DR	<b>584.93</b>	58.49	115.82	759.24
2505	475082030 68-4277-FC	24747	SKYLAND DR	<b>447.22</b>	44.72	88.55	580.48
2506	475083003 68-4277-FC	24553	SKYROCK DR	<b>584.93</b>	58.49	115.82	759.24
2507	475083004 68-4277-FC	24565	SKYROCK DR	<b>929.08</b>	92.91	183.96	1,205.94
2508	475090005 68-4277-FC	11333	INDIAN ST	<b>608.88</b>	60.89	120.56	790.32
2509	475090021 68-4277-FC	11290	DAVIS ST	<b>552.97</b>	55.30	109.49	717.76
2510	475100003 68-4277-FC	11279	DAVIS ST	<b>635.23</b>	63.52	125.78	824.52
2511	475100009 68-4277-FC	11277	DAVIS ST	<b>596.39</b>	59.64	118.09	774.10
2512	475100021 68-4277-FC	24010	SANDY GLADE AVE	<b>956.74</b>	95.67	189.43	1,241.84
2513	475100025 68-4277-FC	24066	SANDY GLADE AVE	<b>267.51</b>	26.75	52.97	347.22
2514	475100029 68-4277-FC	24083	ROSELEAF PL	<b>570.21</b>	57.02	112.90	740.12
2515	475100050 68-4277-FC	11314	GREEN GLEN ST	<b>322.33</b>	32.23	63.82	418.38
2516	475100058 68-4277-FC	11348	BLUEWOOD PL	<b>242.23</b>	24.22	47.96	314.40
2517	475100060 68-4277-FC	11361	SAGEWOOD PL	<b>290.92</b>	29.09	57.60	377.60
2518	475100061 68-4277-FC	11347	SAGEWOOD PL	<b>606.28</b>	60.63	120.04	786.94
2519	475100068 68-4277-FC	11343	DAVIS ST	<b>436.30</b>	43.63	86.39	566.32
2520	475100071 68-4277-FC	11273	DAVIS ST	<b>584.93</b>	58.49	115.82	759.24
2521	475111006 68-4277-FC	24081	SANDY GLADE AVE	<b>956.74</b>	95.67	189.43	1,241.84
2522	475111010 68-4277-FC	24121	SANDY GLADE AVE	<b>709.72</b>	70.97	140.52	921.22
2523	475111019 68-4277-FC	11384	TRIUMPH LN	<b>424.53</b>	42.45	84.06	551.04
2524	475111029 68-4277-FC	11396	SANDSTONE PL	<b>596.39</b>	59.64	118.09	774.10
2525	475111035 68-4277-FC	11453	SANDSTONE PL	<b>584.93</b>	58.49	115.82	759.24
2526	475111051 68-4277-FC	11421	DAVIS ST	<b>329.64</b>	32.96	65.27	427.86
2527	475112001 68-4277-FC	24011	SANDBOW ST	<b>584.93</b>	58.49	115.82	759.24
2528	475112003 68-4277-FC	24043	SANDBOW ST	<b>596.39</b>	59.64	118.09	774.10
2529	475120003 68-4277-FC	11479	DAYBREAK TRL	<b>343.83</b>	34.38	68.08	446.28
2530	475120005 68-4277-FC	11455	DAYBREAK TRL	<b>596.39</b>	59.64	118.09	774.10

2531	475131001 68-4277-FC	11381	BRIGHT STAR TRL	<b>776.41</b>	77.64	153.73	1,007.78
2532	475132005 68-4277-FC	24635	SUNDIAL WAY	<b>329.34</b>	32.93	65.21	427.48
2533	475132014 68-4277-FC	24855	SUNDIAL WAY	<b>598.02</b>	59.80	118.41	776.22
2534	475132017 68-4277-FC	24915	SUNDIAL WAY	<b>246.76</b>	24.68	48.86	320.28
2535	475133007 68-4277-FC	24758	SUNDIAL WAY	<b>584.93</b>	58.49	115.82	759.24
2536	475133009 68-4277-FC	24808	SUNDIAL WAY	<b>762.55</b>	76.26	150.98	989.78
2537	475133015 68-4277-FC	24825	MOONTIDE LN	<b>584.93</b>	58.49	115.82	759.24
2538	475134003 68-4277-FC	24650	MOONTIDE LN	<b>584.93</b>	58.49	115.82	759.24
2539	475134008 68-4277-FC	24782	MOONTIDE LN	<b>663.97</b>	66.40	131.47	861.82
2540	475141004 68-4277-FC	24774	RED RIVER RD	<b>549.91</b>	54.99	108.88	713.78
2541	475141010 68-4277-FC	24860	RED RIVER RD	<b>799.48</b>	79.95	158.30	1,037.72
2542	475141014 68-4277-FC	24843	RED RIVER RD	<b>263.65</b>	26.37	52.20	342.22
2543	475141020 68-4277-FC	24858	ROCK SPRING TRL	<b>776.41</b>	77.64	153.73	1,007.78
2544	475141023 68-4277-FC	24859	ROCK SPRING TRL	<b>262.78</b>	26.28	52.03	341.08
2545	475141035 68-4277-FC	24950	GEM CT	<b>246.76</b>	24.68	48.86	320.28
2546	475141036 68-4277-FC	24980	GEM CT	<b>596.39</b>	59.64	118.09	774.10
2547	475142004 68-4277-FC	11470	HUBBARD ST	<b>568.11</b>	56.81	112.49	737.40
2548	475150005 68-4277-FC	11531	PERRIS BLVD	<b>761.50</b>	76.15	150.78	988.42
2549	475150011 68-4277-FC	11550	HUBBARD ST	<b>1,073.43</b>	107.34	212.54	1,393.30
2550	475150024 68-4277-FC	24820	METRIC DR	<b>596.39</b>	59.64	118.09	774.10
2551	475150036 68-4277-FC	24785	METRIC DR	<b>440.83</b>	44.08	87.28	572.20
2552	475150040 68-4277-FC	11520	HUBBARD ST	<b>541.21</b>	54.12	107.16	702.48
2553	475160009 68-4277-FC	24696	HILTON DR	<b>541.37</b>	54.14	107.19	702.70
2554	475160010 68-4277-FC	24706	HILTON DR	<b>584.93</b>	58.49	115.82	759.24
2555	475160014 68-4277-FC	11567	HUBBARD ST	<b>596.39</b>	59.64	118.09	774.10
2556	475160039 68-4277-FC	11552	PROSPERITY LN	<b>498.81</b>	49.88	98.76	647.46
2557	475160044 68-4277-FC	11523	PROSPERITY LN	<b>543.02</b>	54.30	107.52	704.84
2558	475160048 68-4277-FC	11567	PROSPERITY LN	<b>584.93</b>	58.49	115.82	759.24
2559	475170020 68-4277-FC	11572	SPYGLASS CIR	<b>584.93</b>	58.49	115.82	759.24
2560	475170026 68-4277-FC	11515	SPYGLASS CIR	<b>567.83</b>	56.78	112.43	737.04
2561	475170028 68-4277-FC	11543	SPYGLASS CIR	<b>213.92</b>	21.39	42.36	277.66
2562	475170032 68-4277-FC	11597	SPYGLASS CIR	<b>584.93</b>	58.49	115.82	759.24
2563	475170034 68-4277-FC	11582	SEAPORT CIR	<b>246.76</b>	24.68	48.86	320.28
2564	475170035 68-4277-FC	11568	SEAPORT CIR	<b>596.39</b>	59.64	118.09	774.10
2565	475170040 68-4277-FC	11504	SEAPORT CIR	<b>405.57</b>	40.56	80.30	526.42
2566	475171011 68-4277-FC	24357	MOONRAKER LN	<b>584.93</b>	58.49	115.82	759.24
2567	475171017 68-4277-FC	24429	MOONRAKER LN	<b>242.34</b>	24.23	47.98	314.56
2568	475172007 68-4277-FC	11539	RIDGECREST LN	<b>215.59</b>	21.56	42.69	279.84
2569	475172010 68-4277-FC	11569	RIDGECREST LN	<b>596.39</b>	59.64	118.09	774.10

2570	475181027 68-4277-FC	11517	TRIUMPH LN	<b>595.67</b>	59.57	117.94	773.18
2571	475181032 68-4277-FC	11573	LEISURE WAY	<b>640.98</b>	64.10	126.91	831.98
2572	475182010 68-4277-FC	11614	TRIUMPH LN	<b>1,238.38</b>	123.84	245.20	1,607.42
2573	475182021 68-4277-FC	11521	DAVIS ST	<b>553.41</b>	55.34	109.58	718.32
2574	475182028 68-4277-FC	11608	OCALA CT	<b>555.62</b>	55.56	110.01	721.18
2575	475182037 68-4277-FC	11618	KASBA CIR	<b>347.92</b>	34.79	68.89	451.60
2576	475200003 68-4277-FC	11672	DAVIS ST	<b>596.39</b>	59.64	118.09	774.10
2577	475200006 68-4277-FC	24254	VIRGINIA LN	<b>567.69</b>	56.77	112.40	736.86
2578	475200046 68-4277-FC	24379	WILLIS LN	<b>596.39</b>	59.64	118.09	774.10
2579	475210019 68-4277-FC	11723	HUBBARD ST	<b>938.18</b>	93.82	185.76	1,217.76
2580	475210026 68-4277-FC	24569	TREASURE DR	<b>283.09</b>	28.31	56.05	367.44
2581	475210027 68-4277-FC	24583	TREASURE DR	<b>596.39</b>	59.64	118.09	774.10
2582	475211004 68-4277-FC	11671	DEFIANCE WAY	<b>596.39</b>	59.64	118.09	774.10
2583	475211005 68-4277-FC	11685	DEFIANCE WAY	<b>761.50</b>	76.15	150.78	988.42
2584	475212006 68-4277-FC	11701	PROSPERITY LN	<b>251.76</b>	25.18	49.85	326.78
2585	475220012 68-4277-FC	24868	VALECREST DR	<b>554.02</b>	55.40	109.70	719.12
2586	475220069 68-4277-FC	11730	CAMINO DE LA VISTA D	<b>552.97</b>	55.30	109.49	717.76
2587	475220070 68-4277-FC	11744	CAMINO DE LA VISTA D	<b>312.05</b>	31.21	61.79	405.04
2588	475221005 68-4277-FC	24845	VALECREST DR	<b>442.71</b>	44.27	87.66	574.64
2589	475231014 68-4277-FC	24821	REDCLIFF CT	<b>355.66</b>	35.57	70.42	461.64
2590	475231026 68-4277-FC	24812	ENCHANTED WAY	<b>572.19</b>	57.22	113.29	742.70
2591	475231029 68-4277-FC	24842	ENCHANTED WAY	<b>584.93</b>	58.49	115.82	759.24
2592	475233003 68-4277-FC	24947	ENCHANTED WAY	<b>343.22</b>	34.32	67.96	445.50
2593	475233016 68-4277-FC	24945	CAMINO DE ORO WAY	<b>596.39</b>	59.64	118.09	774.10
2594	475233025 68-4277-FC	24928	CAMINO DE ORO WAY	<b>658.85</b>	65.89	130.45	855.18
2595	475240028 68-4277-FC	24596	COVINGTON WAY	<b>596.39</b>	59.64	118.09	774.10
2596	475240032 68-4277-FC	11841	KILGORE ST	<b>776.41</b>	77.64	153.73	1,007.78
2597	475240040 68-4277-FC	11867	HUBBARD ST	<b>477.08</b>	47.71	94.46	619.24
2598	475250039 68-4277-FC	24347	GROVEN LN	<b>606.28</b>	60.63	120.04	786.94
2599	475250045 68-4277-FC	24396	GROVEN LN	<b>343.52</b>	34.35	68.02	445.88
2600	475250048 68-4277-FC	24317	GROVEN LN	<b>584.21</b>	58.42	115.67	758.30
2601	475250074 68-4277-FC	11859	INDIAN ST	<b>567.69</b>	56.77	112.40	736.86
2602	475251003 68-4277-FC	24476	DUNLAVY CT	<b>247.34</b>	24.73	48.97	321.04
2603	475251009 68-4277-FC	24394	DUNLAVY CT	<b>557.32</b>	55.73	110.35	723.40
2604	475251012 68-4277-FC	24360	DUNLAVY CT	<b>491.48</b>	49.15	97.31	637.94
2605	475261010 68-4277-FC	24072	GROVEN LN	<b>561.82</b>	56.18	111.24	729.24
2606	475261014 68-4277-FC	24128	GROVEN LN	<b>222.74</b>	22.27	44.10	289.12
2607	475262001 68-4277-FC	24041	GROVEN LN	<b>584.93</b>	58.49	115.82	759.24
2608	475263019 68-4277-FC	11777	GLADWAY CT	<b>596.39</b>	59.64	118.09	774.10

2609	475263027 68-4277-FC	24196	MADOLE DR	<b>596.39</b>	59.64	118.09	774.10
2610	475264003 68-4277-FC	11803	LANCEWOOD DR	<b>279.51</b>	27.95	55.34	362.80
2611	475271003 68-4277-FC	24037	KERNWOOD DR	<b>584.93</b>	58.49	115.82	759.24
2612	475272016 68-4277-FC	24093	SETON PL	<b>584.93</b>	58.49	115.82	759.24
2613	475272019 68-4277-FC	11881	ZANTAR LN	<b>776.41</b>	77.64	153.73	1,007.78
2614	475272048 68-4277-FC	11885	DAVIS ST	<b>338.52</b>	33.85	67.03	439.40
2615	475272056 68-4277-FC	11995	ZANTAR LN	<b>541.91</b>	54.19	107.30	703.40
2616	475272058 68-4277-FC	24192	IRONWOOD AVE	<b>596.39</b>	59.64	118.09	774.10
2617	475280091 68-4277-FC	24446	IRONWOOD AVE	<b>584.93</b>	58.49	115.82	759.24
2618	475280092 68-4277-FC	24284	IRONWOOD AVE	<b>656.32</b>	65.63	129.95	851.90
2619	475292004 68-4277-FC	11921	HUBBARD ST	<b>584.93</b>	58.49	115.82	759.24
2620	475292013 68-4277-FC	11950	KILGORE ST	<b>577.89</b>	57.79	114.42	750.10
2621	475293012 68-4277-FC	11901	OHIO ST	<b>584.93</b>	58.49	115.82	759.24
2622	475293015 68-4277-FC	11927	OHIO ST	<b>761.50</b>	76.15	150.78	988.42
2623	475293017 68-4277-FC	24550	IRONWOOD AVE	<b>208.99</b>	20.90	41.38	271.26
2624	475293018 68-4277-FC	24546	IRONWOOD AVE	<b>606.28</b>	60.63	120.04	786.94
2625	475293019 68-4277-FC	24540	IRONWOOD AVE	<b>548.68</b>	54.87	108.64	712.18
2626	475293027 68-4277-FC	11899	WELLER PL	<b>596.39</b>	59.64	118.09	774.10
2627	475293043 68-4277-FC	11923	WELBY PL	<b>582.27</b>	58.23	115.29	755.78
2628	475293064 68-4277-FC	11989	KILGORE ST	<b>761.50</b>	76.15	150.78	988.42
2629	475293065 68-4277-FC	11941	OHIO ST	<b>338.52</b>	33.85	67.03	439.40
2630	475300015 68-4277-FC	11964	FOUCH LN	<b>586.23</b>	58.62	116.07	760.92
2631	475300025 68-4277-FC	11987	PERRIS BLVD	<b>596.39</b>	59.64	118.09	774.10
2632	475300054 68-4277-FC	24920	ESCONDIDO CT	<b>584.93</b>	58.49	115.82	759.24
2633	475311026 68-4277-FC	24565	ZUPPARDO WAY	<b>284.93</b>	28.49	56.42	369.84
2634	475312024 68-4277-FC	11131	SUNGLOW DR	<b>251.76</b>	25.18	49.85	326.78
2635	475312031 68-4277-FC	11229	SUNGLOW DR	<b>584.48</b>	58.45	115.73	758.66
2636	475313004 68-4277-FC	24543	SUNNY RIDGE DR	<b>337.76</b>	33.78	66.88	438.40
2637	475313006 68-4277-FC	24563	SUNNY RIDGE DR	<b>584.93</b>	58.49	115.82	759.24
2638	475314001 68-4277-FC	11226	SUNGLOW DR	<b>584.93</b>	58.49	115.82	759.24
2639	475314002 68-4277-FC	11212	SUNGLOW DR	<b>596.39</b>	59.64	118.09	774.10
2640	475314005 68-4277-FC	11170	SUNGLOW DR	<b>188.92</b>	18.89	37.41	245.22
2641	475321006 68-4277-FC	24388	QUAPAW TRL	<b>776.41</b>	77.64	153.73	1,007.78
2642	475321021 68-4277-FC	24290	QUAPAW TRL	<b>407.09</b>	40.71	80.60	528.40
2643	475321023 68-4277-FC	24062	QUAPAW TRL	<b>596.39</b>	59.64	118.09	774.10
2644	475321024 68-4277-FC	24048	QUAPAW TRL	<b>526.91</b>	52.69	104.33	683.92
2645	475322003 68-4277-FC	24415	QUAPAW TRL	<b>761.50</b>	76.15	150.78	988.42
2646	475322005 68-4277-FC	24381	QUAPAW TRL	<b>584.93</b>	58.49	115.82	759.24
2647	475322013 68-4277-FC	24366	PAWNEE TRL	<b>379.20</b>	37.92	75.08	492.20

2648	475322017 68-4277-FC	24418	PAWNEE TRL	<b>761.50</b>	76.15	150.78	988.42
2649	475322024 68-4277-FC	24357	PAWNEE TRL	<b>606.28</b>	60.63	120.04	786.94
2650	475322025 68-4277-FC	24343	PAWNEE TRL	<b>447.54</b>	44.75	88.61	580.90
2651	475322026 68-4277-FC	24329	PAWNEE TRL	<b>724.87</b>	72.49	143.52	940.88
2652	475322027 68-4277-FC	24546	CHIPPEWA TRL	<b>227.74</b>	22.77	45.09	295.60
2653	475322033 68-4277-FC	24313	QUAPAW TRL	<b>572.28</b>	57.23	113.31	742.82
2654	475331004 68-4277-FC	24134	CHIPPEWA TRL	<b>596.39</b>	59.64	118.09	774.10
2655	475331012 68-4277-FC	24212	CHIPPEWA TRL	<b>584.93</b>	58.49	115.82	759.24
2656	475333004 68-4277-FC	24165	BADGER SPRINGS TRL	<b>564.69</b>	56.47	111.81	732.96
2657	475333008 68-4277-FC	24211	BADGER SPRINGS TRL	<b>596.39</b>	59.64	118.09	774.10
2658	475333011 68-4277-FC	24011	BADGER SPRINGS TRL	<b>596.39</b>	59.64	118.09	774.10
2659	475333015 68-4277-FC	24059	BADGER SPRINGS TRL	<b>596.39</b>	59.64	118.09	774.10
2660	475334003 68-4277-FC	24044	ROYALE ST	<b>584.93</b>	58.49	115.82	759.24
2661	475334009 68-4277-FC	24003	FORSYTE ST	<b>246.76</b>	24.68	48.86	320.28
2662	475335002 68-4277-FC	24030	FORSYTE ST	<b>584.93</b>	58.49	115.82	759.24
2663	475335006 68-4277-FC	24014	FORSYTE ST	<b>512.18</b>	51.22	101.41	664.80
2664	475335007 68-4277-FC	24008	FORSYTE ST	<b>596.39</b>	59.64	118.09	774.10
2665	475341008 68-4277-FC	24156	FORSYTE ST	<b>584.93</b>	58.49	115.82	759.24
2666	475341020 68-4277-FC	24076	FORSYTE ST	<b>558.62</b>	55.86	110.61	725.08
2667	475341025 68-4277-FC	24050	FORSYTE ST	<b>578.92</b>	57.89	114.63	751.44
2668	475342014 68-4277-FC	24206	ROYALE ST	<b>584.93</b>	58.49	115.82	759.24
2669	475342015 68-4277-FC	24194	ROYALE ST	<b>339.04</b>	33.90	67.13	440.06
2670	475342023 68-4277-FC	24106	ROYALE ST	<b>1,055.99</b>	105.60	209.09	1,370.68
2671	475342025 68-4277-FC	24088	ROYALE ST	<b>584.93</b>	58.49	115.82	759.24
2672	475342026 68-4277-FC	24078	ROYALE ST	<b>584.93</b>	58.49	115.82	759.24
2673	475342029 68-4277-FC	24045	FORSYTE ST	<b>508.46</b>	50.85	100.68	659.98
2674	475342035 68-4277-FC	24103	FORSYTE ST	<b>776.41</b>	77.64	153.73	1,007.78
2675	475342039 68-4277-FC	24123	FORSYTE ST	<b>504.86</b>	50.49	99.96	655.30
2676	475343003 68-4277-FC	24153	ROYALE ST	<b>550.62</b>	55.06	109.02	714.70
2677	475343004 68-4277-FC	24165	ROYALE ST	<b>596.39</b>	59.64	118.09	774.10
2678	475343008 68-4277-FC	24219	ROYALE ST	<b>260.20</b>	26.02	51.52	337.74
2679	475351003 68-4277-FC	24661	SUNNY RIDGE DR	<b>596.39</b>	59.64	118.09	774.10
2680	475351013 68-4277-FC	24691	HUNTLEY DR	<b>377.75</b>	37.78	74.79	490.32
2681	475352008 68-4277-FC	24698	SUMMERFIELD DR	<b>430.64</b>	43.06	85.27	558.96
2682	475352024 68-4277-FC	24652	HUNTLEY DR	<b>584.93</b>	58.49	115.82	759.24
2683	475352033 68-4277-FC	24715	SUNDAY DR	<b>411.43</b>	41.14	81.46	534.04
2684	475352037 68-4277-FC	11065	HUBBARD ST	<b>596.39</b>	59.64	118.09	774.10
2685	475352041 68-4277-FC	11117	HUBBARD ST	<b>776.41</b>	77.64	153.73	1,007.78
2686	475353011 68-4277-FC	24746	SUNDAY DR	<b>246.76</b>	24.68	48.86	320.28

Attachment: Tax Roll City Submission Detail (4024 : PUBLIC HEARING FOR DELINQUENT SOLID WASTE

2687	475360010 68-4277-FC	24643	DUNLAVY CT	<b>238.54</b>	23.85	47.23	309.62
2688	475361013 68-4277-FC	24576	DUNLAVY CT	<b>502.26</b>	50.23	99.45	651.92
2689	478050002 68-4277-FC	28344	ALESSANDRO BLVD	<b>827.71</b>	82.77	163.89	1,074.36
2690	478050014 68-4277-FC	13894	WALNUT CT	<b>596.39</b>	59.64	118.09	774.10
2691	478050017 68-4277-FC	13938	WALNUT CT	<b>747.36</b>	74.74	147.98	970.06
2692	478131029 68-4277-FC	28947	MALTBY AVE	<b>596.39</b>	59.64	118.09	774.10
2693	478131030 68-4277-FC	28923	MALTBY AVE	<b>526.91</b>	52.69	104.33	683.92
2694	478131035 68-4277-FC	28791	MALTBY AVE	<b>832.39</b>	83.24	164.81	1,080.44
2695	478132017 68-4277-FC	28882	BRODIAEA AVE	<b>374.66</b>	37.47	74.18	486.30
2696	478132018 68-4277-FC	28910	BRODIAEA AVE	<b>246.76</b>	24.68	48.86	320.28
2697	478165018 68-4277-FC	28815	KIMBERLY AVE	<b>762.55</b>	76.26	150.98	989.78
2698	478166001 68-4277-FC	28765	ALESSANDRO BLVD	<b>237.59</b>	23.76	47.04	308.38
2699	478166003 68-4277-FC	28819	ALESSANDRO BLVD	<b>584.93</b>	58.49	115.82	759.24
2700	478166009 68-4277-FC	28873	ALESSANDRO BLVD	<b>584.93</b>	58.49	115.82	759.24
2701	478166014 68-4277-FC	28949	ALESSANDRO BLVD	<b>761.50</b>	76.15	150.78	988.42
2702	478166020 68-4277-FC	28766	KIMBERLY AVE	<b>761.50</b>	76.15	150.78	988.42
2703	478172012 68-4277-FC	28851	GIFFORD AVE	<b>217.37</b>	21.74	43.04	282.14
2704	478173042 68-4277-FC	28985	GIFFORD AVE	<b>246.76</b>	24.68	48.86	320.28
2705	478175012 68-4277-FC	28900	ALESSANDRO BLVD	<b>237.41</b>	23.74	47.01	308.16
2706	478176008 68-4277-FC	28862	ALESSANDRO BLVD	<b>256.76</b>	25.68	50.84	333.26
2707	478181054 68-4277-FC	13910	REDLANDS BLVD	<b>947.57</b>	94.76	187.62	1,229.94
2708	478182036 68-4277-FC	29111	WILLIAMS AVE	<b>762.55</b>	76.26	150.98	989.78
2709	478191030 68-4277-FC	29045	BAY AVE	<b>540.97</b>	54.10	107.11	702.18
2710	478191035 68-4277-FC	29249	BAY AVE	<b>762.55</b>	76.26	150.98	989.78
2711	478192038 68-4277-FC	29120	GIFFORD AVE	<b>926.15</b>	92.62	183.38	1,202.14
2712	478201043 68-4277-FC	28925	BAY AVE	<b>776.41</b>	77.64	153.73	1,007.78
2713	478201060 68-4277-FC	28890	STEVENS AVE	<b>1,454.96</b>	145.50	288.08	1,888.54
2714	478202041 68-4277-FC	28971	STEVENS AVE	<b>596.39</b>	59.64	118.09	774.10
2715	478202080 68-4277-FC	28773	STEVENS AVE	<b>253.34</b>	25.33	50.16	328.84
2716	478202083 68-4277-FC	28845	STEVENS AVE	<b>606.28</b>	60.63	120.04	786.94
2717	478202087 68-4277-FC	28919	STEVENS AVE	<b>584.93</b>	58.49	115.82	759.24
2718	478210044 68-4277-FC	13635	REDLANDS BLVD	<b>338.52</b>	33.85	67.03	439.40
2719	478210062 68-4277-FC	28950	BAY AVE	<b>437.44</b>	43.74	86.61	567.80
2720	478261001 68-4277-FC	28244	BAY AVE	<b>989.70</b>	98.97	195.96	1,284.62
2721	478261004 68-4277-FC	28184	BAY AVE	<b>762.55</b>	76.26	150.98	989.78
2722	478261013 68-4277-FC	28225	SEA BISCUIT ST	<b>841.71</b>	84.17	166.66	1,092.54
2723	478273004 68-4277-FC	28040	WAR ADMIRAL ST	<b>776.41</b>	77.64	153.73	1,007.78
2724	478280003 68-4277-FC	13550	WILMOT ST	<b>570.34</b>	57.03	112.93	740.30
2725	478280011 68-4277-FC	13515	PLANTATION WAY	<b>480.28</b>	48.03	95.10	623.40



2726	478280027 68-4277-FC	13529	ALTIVO ST	<b>251.76</b>	25.18	49.85	326.78
2727	478280038 68-4277-FC	28974	MOLSON CT	<b>584.93</b>	58.49	115.82	759.24
2728	478290008 68-4277-FC	13650	CLEMSON CT	<b>515.39</b>	51.54	102.05	668.98
2729	478291006 68-4277-FC	28696	BELMONT PARK WAY	<b>492.26</b>	49.23	97.47	638.94
2730	478291008 68-4277-FC	28656	BELMONT PARK WAY	<b>666.09</b>	66.61	131.89	864.58
2731	478301012 68-4277-FC	13077	GERSHWIN WAY	<b>789.38</b>	78.94	156.30	1,024.62
2732	478303014 68-4277-FC	13142	MOZART WAY	<b>584.93</b>	58.49	115.82	759.24
2733	478312006 68-4277-FC	28722	HANDEL CT	<b>258.67</b>	25.87	51.22	335.74
2734	478312011 68-4277-FC	13201	MOZART WAY	<b>435.12</b>	43.51	86.15	564.78
2735	478320002 68-4277-FC	14289	ANNADALE DR	<b>596.39</b>	59.64	118.09	774.10
2736	478320019 68-4277-FC	28259	ARBORGLENN DR	<b>584.93</b>	58.49	115.82	759.24
2737	478320020 68-4277-FC	28269	ARBORGLENN DR	<b>596.39</b>	59.64	118.09	774.10
2738	478322008 68-4277-FC	14288	ANNADALE DR	<b>584.93</b>	58.49	115.82	759.24
2739	478322011 68-4277-FC	14336	ANNADALE DR	<b>595.67</b>	59.57	117.94	773.18
2740	478322037 68-4277-FC	14341	MORNINGSIDE DR	<b>354.73</b>	35.47	70.24	460.44
2741	478322038 68-4277-FC	14331	MORNINGSIDE DR	<b>596.39</b>	59.64	118.09	774.10
2742	478322040 68-4277-FC	14299	MORNINGSIDE DR	<b>338.59</b>	33.86	67.04	439.48
2743	478330005 68-4277-FC	28371	BRODIAEA AVE	<b>217.93</b>	21.79	43.15	282.86
2744	478330014 68-4277-FC	28382	ARBORGLENN DR	<b>584.93</b>	58.49	115.82	759.24
2745	478330016 68-4277-FC	28418	ARBORGLENN DR	<b>529.05</b>	52.91	104.75	686.70
2746	478330020 68-4277-FC	14326	ARBORGLENN DR	<b>649.71</b>	64.97	128.64	843.32
2747	478331009 68-4277-FC	14328	ARBORGLENN DR	<b>583.29</b>	58.33	115.49	757.10
2748	478331010 68-4277-FC	14338	ARBORGLENN DR	<b>259.27</b>	25.93	51.34	336.52
2749	478341001 68-4277-FC	28207	TRISTAN DR	<b>761.50</b>	76.15	150.78	988.42
2750	478341007 68-4277-FC	13783	PEYTON DR	<b>352.01</b>	35.20	69.70	456.90
2751	478341008 68-4277-FC	13763	PEYTON DR	<b>579.49</b>	57.95	114.74	752.18
2752	478342011 68-4277-FC	13806	CLARISSA CT	<b>534.54</b>	53.45	105.84	693.82
2753	478342014 68-4277-FC	13845	RODERICK DR	<b>763.42</b>	76.34	151.16	990.92
2754	478351017 68-4277-FC	28323	KEATON DR	<b>584.93</b>	58.49	115.82	759.24
2755	478351028 68-4277-FC	28424	BAY AVE	<b>430.12</b>	43.01	85.16	558.30
2756	478351032 68-4277-FC	28403	KEATON DR	<b>596.39</b>	59.64	118.09	774.10
2757	478352003 68-4277-FC	13690	OAKLEY DR	<b>724.87</b>	72.49	143.52	940.88
2758	478352013 68-4277-FC	28385	CRISPIN DR	<b>776.41</b>	77.64	153.73	1,007.78
2759	478352015 68-4277-FC	28345	CRISPIN DR	<b>761.50</b>	76.15	150.78	988.42
2760	478360024 68-4277-FC	13568	BAXTER CT	<b>584.93</b>	58.49	115.82	759.24
2761	478360034 68-4277-FC	13511	SOMERGATE DR	<b>419.82</b>	41.98	83.12	544.92
2762	478361004 68-4277-FC	13546	SOMERGATE DR	<b>596.39</b>	59.64	118.09	774.10
2763	478370012 68-4277-FC	13278	CANTERBURY DOWNS \	<b>584.93</b>	58.49	115.82	759.24
2764	478371001 68-4277-FC	13255	CANTERBURY DOWNS \	<b>606.28</b>	60.63	120.04	786.94

2765	478381003 68-4277-FC	13325	LOS ALAMITOS CT	<b>596.39</b>	59.64	118.09	774.10
2766	478381011 68-4277-FC	13388	TRIPLE CROWN CT	<b>584.93</b>	58.49	115.82	759.24
2767	478381015 68-4277-FC	13308	TRIPLE CROWN CT	<b>776.41</b>	77.64	153.73	1,007.78
2768	478381025 68-4277-FC	28847	DRACAEA AVE	<b>336.40</b>	33.64	66.61	436.64
2769	478390002 68-4277-FC	13340	SANTA ANITA AVE	<b>552.89</b>	55.29	109.47	717.64
2770	478391003 68-4277-FC	13373	SANTA ANITA AVE	<b>596.39</b>	59.64	118.09	774.10
2771	478391006 68-4277-FC	28675	SUFFOLK DOWNS WAY	<b>707.39</b>	70.74	140.06	918.18
2772	478391008 68-4277-FC	13376	NOTTINGHAM AVE	<b>596.39</b>	59.64	118.09	774.10
2773	478393002 68-4277-FC	13351	NOTTINGHAM AVE	<b>776.41</b>	77.64	153.73	1,007.78
2774	478401005 68-4277-FC	13100	ESSEN LN	<b>596.39</b>	59.64	118.09	774.10
2775	478402002 68-4277-FC	28619	STRAUSS LN	<b>579.01</b>	57.90	114.64	751.54
2776	478412006 68-4277-FC	13423	PRANCER LN	<b>584.93</b>	58.49	115.82	759.24
2777	478412027 68-4277-FC	13333	WEXFORD AVE	<b>584.93</b>	58.49	115.82	759.24
2778	478421011 68-4277-FC	14230	HOTCHKISS ST	<b>554.80</b>	55.48	109.85	720.12
2779	478430005 68-4277-FC	29170	KIMBERLY AVE	<b>564.28</b>	56.43	111.73	732.44
2780	478430007 68-4277-FC	29070	KIMBERLY AVE	<b>584.93</b>	58.49	115.82	759.24
2781	478430016 68-4277-FC	29075	ALESSANDRO BLVD	<b>747.72</b>	74.77	148.05	970.54
2782	478430019 68-4277-FC	29095	ALESSANDRO BLVD	<b>584.93</b>	58.49	115.82	759.24
2783	478431012 68-4277-FC	29054	MALTBY AVE	<b>584.93</b>	58.49	115.82	759.24
2784	478431014 68-4277-FC	29148	MALTBY AVE	<b>596.39</b>	59.64	118.09	774.10
2785	478440020 68-4277-FC	14303	BOTTLEBRUSH WAY	<b>430.12</b>	43.01	85.16	558.30
2786	478440021 68-4277-FC	14293	BOTTLEBRUSH WAY	<b>278.92</b>	27.89	55.23	362.04
2787	478440031 68-4277-FC	28570	YAROW WAY	<b>661.42</b>	66.14	130.96	858.52
2788	478441006 68-4277-FC	28571	YAROW WAY	<b>358.80</b>	35.88	71.04	465.72
2789	478452001 68-4277-FC	28562	BUTTERCUP WAY	<b>388.33</b>	38.83	76.89	504.04
2790	478462006 68-4277-FC	14350	BLUE BONNET LN	<b>588.56</b>	58.86	116.53	763.94
2791	479060003 68-4277-FC	12655	KITCHING ST	<b>367.43</b>	36.74	72.75	476.92
2792	479060004 68-4277-FC	12671	KITCHING ST	<b>566.64</b>	56.66	112.19	735.50
2793	479060032 68-4277-FC	25392	TODD DR	<b>763.29</b>	76.33	151.13	990.74
2794	479060033 68-4277-FC	25378	TODD DR	<b>596.39</b>	59.64	118.09	774.10
2795	479062004 68-4277-FC	25339	TODD DR	<b>584.93</b>	58.49	115.82	759.24
2796	479062014 68-4277-FC	12715	LAURY LN	<b>567.44</b>	56.74	112.35	736.54
2797	479062015 68-4277-FC	12727	LAURY LN	<b>596.39</b>	59.64	118.09	774.10
2798	479062036 68-4277-FC	25390	JUDITH PL	<b>269.84</b>	26.98	53.43	350.24
2799	479062039 68-4277-FC	25348	JUDITH PL	<b>246.76</b>	24.68	48.86	320.28
2800	479090038 68-4277-FC	25119	EUCALYPTUS AVE	<b>776.41</b>	77.64	153.73	1,007.78
2801	479100009 68-4277-FC	13026	SHIREBOURN RD	<b>364.41</b>	36.44	72.15	473.00
2802	479100014 68-4277-FC	25342	RIVENDELL TER	<b>584.93</b>	58.49	115.82	759.24
2803	479100017 68-4277-FC	13010	THISTLE BROOK DR	<b>606.28</b>	60.63	120.04	786.94

2804	479101001 68-4277-FC	13045	SHIREBOURN RD	<b>588.56</b>	58.86	116.53	763.94
2805	479101002 68-4277-FC	13071	SHIREBOURN RD	<b>271.47</b>	27.15	53.75	352.36
2806	479101005 68-4277-FC	13107	SHIREBOURN RD	<b>596.39</b>	59.64	118.09	774.10
2807	479102009 68-4277-FC	25345	RIVENDELL TER	<b>584.93</b>	58.49	115.82	759.24
2808	479111004 68-4277-FC	13167	SHIREBOURN RD	<b>596.39</b>	59.64	118.09	774.10
2809	479111007 68-4277-FC	13205	SHIREBOURN RD	<b>584.93</b>	58.49	115.82	759.24
2810	479111009 68-4277-FC	13231	SHIREBOURN RD	<b>584.93</b>	58.49	115.82	759.24
2811	479112005 68-4277-FC	13235	THISTLE BROOK DR	<b>353.43</b>	35.34	69.98	458.74
2812	479112009 68-4277-FC	13133	THISTLE BROOK DR	<b>584.93</b>	58.49	115.82	759.24
2813	479113003 68-4277-FC	25350	DRACAEA AVE	<b>828.49</b>	82.85	164.04	1,075.38
2814	479113005 68-4277-FC	25330	DRACAEA AVE	<b>584.93</b>	58.49	115.82	759.24
2815	479113026 68-4277-FC	25436	DRACAEA AVE	<b>520.76</b>	52.08	103.11	675.94
2816	479113037 68-4277-FC	25485	STEFFY CIR	<b>531.91</b>	53.19	105.32	690.42
2817	479113046 68-4277-FC	25418	STEFFY CIR	<b>596.39</b>	59.64	118.09	774.10
2818	479120002 68-4277-FC	25039	ATWOOD AVE	<b>324.43</b>	32.44	64.24	421.10
2819	479120008 68-4277-FC	25111	ATWOOD AVE	<b>596.39</b>	59.64	118.09	774.10
2820	479120020 68-4277-FC	25114	DRACAEA AVE	<b>313.54</b>	31.35	62.08	406.96
2821	479120026 68-4277-FC	25090	DRACAEA AVE UNIT B	<b>461.50</b>	46.15	91.38	599.02
2822	479120028 68-4277-FC	25074	DRACAEA AVE	<b>606.28</b>	60.63	120.04	786.94
2823	479120037 68-4277-FC	13213	BEN CLIFF DR APT A	<b>504.04</b>	50.40	99.80	654.24
2824	479120040 68-4277-FC	25063	ATWOOD AVE	<b>400.68</b>	40.07	79.33	520.08
2825	479121002 68-4277-FC	13142	BENCLIFF AVE UNIT A	<b>776.41</b>	77.64	153.73	1,007.78
2826	479121020 68-4277-FC	25230	DRACAEA AVE	<b>238.40</b>	23.84	47.20	309.44
2827	479121023 68-4277-FC	13220	TACOMA DR	<b>1,450.79</b>	145.08	287.26	1,883.12
2828	479121024 68-4277-FC	13195	TACOMA DR	<b>534.13</b>	53.41	105.76	693.30
2829	479131005 68-4277-FC	13301	BIRCHWOOD DR	<b>606.28</b>	60.63	120.04	786.94
2830	479132003 68-4277-FC	13346	BIRCHWOOD DR	<b>330.12</b>	33.01	65.36	428.50
2831	479132005 68-4277-FC	13324	BIRCHWOOD DR	<b>435.12</b>	43.51	86.15	564.78
2832	479132009 68-4277-FC	13278	BIRCHWOOD DR	<b>567.69</b>	56.77	112.40	736.86
2833	479132047 68-4277-FC	13349	PATRICIA LN	<b>861.56</b>	86.16	170.59	1,118.30
2834	479132060 68-4277-FC	13314	BENCLIFF AVE	<b>280.01</b>	28.00	55.44	363.44
2835	479132071 68-4277-FC	13348	BEN CLIFF DR	<b>273.30</b>	27.33	54.11	354.74
2836	479132073 68-4277-FC	13288	BENCLIFF AVE	<b>606.28</b>	60.63	120.04	786.94
2837	479132078 68-4277-FC	13336	BENCLIFF AVE	<b>245.92</b>	24.59	48.69	319.20
2838	479140009 68-4277-FC	13453	BIRCHWOOD DR	<b>496.57</b>	49.66	98.32	644.54
2839	479150031 68-4277-FC	13395	LASSELLE ST	<b>958.51</b>	95.85	189.78	1,244.14
2840	479160001 68-4277-FC	25652	COTTONWOOD AVE	<b>1,429.11</b>	142.91	282.96	1,854.98
2841	479170028 68-4277-FC	13588	TERRA BELLA AVE	<b>606.28</b>	60.63	120.04	786.94
2842	479170032 68-4277-FC	13546	TERRA BELLA AVE	<b>584.93</b>	58.49	115.82	759.24

Attachment: Tax Roll City Submission Detail (4024 : PUBLIC HEARING FOR DELINQUENT SOLID WASTE

2843	479200019 68-4277-FC	25051	SAINT CHRISTOPHER LN	<b>584.93</b>	58.49	115.82	759.24
2844	479251004 68-4277-FC	25425	DRACAEA AVE	<b>383.09</b>	38.31	75.85	497.24
2845	479251005 68-4277-FC	25437	DRACAEA AVE	<b>761.50</b>	76.15	150.78	988.42
2846	479251010 68-4277-FC	13301	SILVER LN	<b>240.20</b>	24.02	47.56	311.78
2847	479251014 68-4277-FC	13343	SILVER LN	<b>584.93</b>	58.49	115.82	759.24
2848	479251019 68-4277-FC	13393	SILVER LN	<b>349.73</b>	34.97	69.25	453.94
2849	479251021 68-4277-FC	13413	SILVER LN	<b>572.78</b>	57.28	113.41	743.46
2850	479252009 68-4277-FC	13420	GOLD PL	<b>943.92</b>	94.39	186.90	1,225.20
2851	479252012 68-4277-FC	13390	GOLD PL	<b>596.39</b>	59.64	118.09	774.10
2852	479252014 68-4277-FC	13370	GOLD PL	<b>584.93</b>	58.49	115.82	759.24
2853	479252023 68-4277-FC	13290	SILVER LN	<b>319.77</b>	31.98	63.31	415.06
2854	479253004 68-4277-FC	13431	GOLD PL	<b>596.39</b>	59.64	118.09	774.10
2855	479261001 68-4277-FC	25243	FIR AVE	<b>469.16</b>	46.92	92.89	608.96
2856	479261003 68-4277-FC	25219	FIR AVE	<b>762.55</b>	76.26	150.98	989.78
2857	479261006 68-4277-FC	25175	FIR AVE	<b>584.93</b>	58.49	115.82	759.24
2858	479261016 68-4277-FC	25221	BRANDING IRON WAY	<b>246.76</b>	24.68	48.86	320.28
2859	479261030 68-4277-FC	25203	MAYNARD DR	<b>747.72</b>	74.77	148.05	970.54
2860	479261040 68-4277-FC	25246	MARSEL RANCH RD	<b>393.96</b>	39.40	78.00	511.36
2861	479261046 68-4277-FC	25157	MARSEL RANCH RD	<b>584.93</b>	58.49	115.82	759.24
2862	479262007 68-4277-FC	12805	SHIRAY RANCH RD	<b>596.39</b>	59.64	118.09	774.10
2863	479262008 68-4277-FC	12791	SHIRAY RANCH RD	<b>584.93</b>	58.49	115.82	759.24
2864	479262016 68-4277-FC	12893	SHIRAY RANCH RD	<b>584.93</b>	58.49	115.82	759.24
2865	479263005 68-4277-FC	25153	BRIDLE TRAIL RD	<b>948.60</b>	94.86	187.82	1,231.28
2866	479270001 68-4277-FC	12761	TAMARA DR	<b>596.39</b>	59.64	118.09	774.10
2867	479270014 68-4277-FC	12927	TAMARA DR	<b>596.39</b>	59.64	118.09	774.10
2868	479270022 68-4277-FC	12996	FOREMAN AVE	<b>596.39</b>	59.64	118.09	774.10
2869	479270023 68-4277-FC	12988	FOREMAN AVE	<b>210.67</b>	21.07	41.71	273.44
2870	479270025 68-4277-FC	12964	FOREMAN AVE	<b>596.39</b>	59.64	118.09	774.10
2871	479271003 68-4277-FC	12976	TAMARA DR	<b>585.33</b>	58.53	115.90	759.76
2872	479271010 68-4277-FC	12890	TAMARA DR	<b>584.93</b>	58.49	115.82	759.24
2873	479272009 68-4277-FC	12857	FOREMAN AVE	<b>584.21</b>	58.42	115.67	758.30
2874	479272020 68-4277-FC	12985	FOREMAN AVE	<b>584.93</b>	58.49	115.82	759.24
2875	479280001 68-4277-FC	13986	FLAMING ARROW DR	<b>584.93</b>	58.49	115.82	759.24
2876	479281006 68-4277-FC	25152	SILENT CREEK RD	<b>584.93</b>	58.49	115.82	759.24
2877	479281014 68-4277-FC	25207	SILENT CREEK RD	<b>249.37</b>	24.94	49.38	323.68
2878	479281018 68-4277-FC	25194	SILVER ARROW DR	<b>209.94</b>	20.99	41.57	272.50
2879	479282005 68-4277-FC	25183	SILVER ARROW DR	<b>566.93</b>	56.69	112.25	735.88
2880	479290006 68-4277-FC	25289	OLD FARM ST	<b>596.39</b>	59.64	118.09	774.10
2881	479290007 68-4277-FC	25303	OLD FARM ST	<b>584.93</b>	58.49	115.82	759.24

Attachment: Tax Roll City Submission Detail (4024 : PUBLIC HEARING FOR DELINQUENT SOLID WASTE

2882	479291006 68-4277-FC	25286	OLD FARM ST	<b>584.93</b>	58.49	115.82	759.24
2883	479291013 68-4277-FC	25265	SUGAR HILL RD	<b>343.22</b>	34.32	67.96	445.50
2884	479291026 68-4277-FC	25306	SUGAR HILL RD	<b>280.76</b>	28.08	55.59	364.42
2885	479291033 68-4277-FC	25249	BAY AVE	<b>609.05</b>	60.91	120.59	790.54
2886	479292003 68-4277-FC	25159	BAY AVE	<b>588.01</b>	58.80	116.43	763.24
2887	479292005 68-4277-FC	25189	BAY AVE	<b>748.59</b>	74.86	148.22	971.66
2888	479292008 68-4277-FC	25214	SUGAR HILL RD	<b>747.72</b>	74.77	148.05	970.54
2889	479293005 68-4277-FC	25187	SUGAR HILL RD	<b>549.80</b>	54.98	108.86	713.64
2890	479293007 68-4277-FC	25213	SUGAR HILL RD	<b>747.72</b>	74.77	148.05	970.54
2891	479300007 68-4277-FC	12290	LOREZ DR	<b>548.02</b>	54.80	108.51	711.32
2892	479300010 68-4277-FC	12330	LOREZ DR	<b>370.55</b>	37.06	73.37	480.96
2893	479300025 68-4277-FC	12311	MARMONT PL	<b>230.07</b>	23.01	45.55	298.62
2894	479300031 68-4277-FC	12364	MARMONT PL	<b>596.39</b>	59.64	118.09	774.10
2895	479301005 68-4277-FC	25181	ELDER AVE	<b>596.39</b>	59.64	118.09	774.10
2896	479302003 68-4277-FC	12371	LOREZ DR	<b>492.77</b>	49.28	97.57	639.62
2897	479302010 68-4277-FC	12271	LOREZ DR	<b>567.83</b>	56.78	112.43	737.04
2898	479311020 68-4277-FC	25343	LAS PALOMAS DR	<b>776.41</b>	77.64	153.73	1,007.78
2899	479311030 68-4277-FC	25443	LAS PALOMAS DR	<b>456.17</b>	45.62	90.32	592.10
2900	479311032 68-4277-FC	25463	LAS PALOMAS DR	<b>762.55</b>	76.26	150.98	989.78
2901	479311037 68-4277-FC	25273	LAS PALOMAS DR	<b>749.26</b>	74.93	148.35	972.54
2902	479312009 68-4277-FC	25481	HEMLOCK AVE	<b>584.93</b>	58.49	115.82	759.24
2903	479312013 68-4277-FC	25439	HEMLOCK AVE	<b>317.79</b>	31.78	62.92	412.48
2904	479312014 68-4277-FC	25429	HEMLOCK AVE	<b>251.76</b>	25.18	49.85	326.78
2905	479312019 68-4277-FC	25379	HEMLOCK AVE	<b>519.40</b>	51.94	102.84	674.18
2906	479312041 68-4277-FC	12297	PASEO DEL SOL WAY	<b>215.41</b>	21.54	42.65	279.60
2907	479312043 68-4277-FC	12292	PASEO DEL SOL WAY	<b>526.38</b>	52.64	104.22	683.24
2908	479312048 68-4277-FC	12340	PASEO DEL SOL WAY	<b>584.93</b>	58.49	115.82	759.24
2909	479312051 68-4277-FC	25372	LAS PALOMAS DR	<b>246.76</b>	24.68	48.86	320.28
2910	479312053 68-4277-FC	25396	LAS PALOMAS DR	<b>584.21</b>	58.42	115.67	758.30
2911	479312055 68-4277-FC	25416	LAS PALOMAS DR	<b>596.39</b>	59.64	118.09	774.10
2912	479321012 68-4277-FC	13605	STOCKBROOK RD	<b>552.98</b>	55.30	109.49	717.76
2913	479321018 68-4277-FC	25506	BUCKLAND LN	<b>246.76</b>	24.68	48.86	320.28
2914	479321026 68-4277-FC	25571	LOREN WAY	<b>584.87</b>	58.49	115.80	759.16
2915	479321030 68-4277-FC	25513	LOREN WAY	<b>776.41</b>	77.64	153.73	1,007.78
2916	479321040 68-4277-FC	13670	KITCHING ST	<b>313.54</b>	31.35	62.08	406.96
2917	479321041 68-4277-FC	13700	KITCHING ST	<b>322.22</b>	32.22	63.80	418.24
2918	479322005 68-4277-FC	13558	STOCKBROOK RD	<b>318.40</b>	31.84	63.04	413.28
2919	479322008 68-4277-FC	13594	STOCKBROOK RD	<b>277.34</b>	27.73	54.91	359.98
2920	479333006 68-4277-FC	25189	SWEETGRASS DR	<b>584.16</b>	58.42	115.66	758.24

2921	479333020 68-4277-FC	13695	DEER HILL PL	<b>547.15</b>	54.72	108.34	710.20
2922	479341009 68-4277-FC	25167	LEANN CT	<b>606.10</b>	60.61	120.01	786.72
2923	479341010 68-4277-FC	25183	LEANN CT	<b>583.73</b>	58.37	115.58	757.68
2924	479341011 68-4277-FC	25197	LEANN CT	<b>596.39</b>	59.64	118.09	774.10
2925	479341012 68-4277-FC	25209	LEANN CT	<b>246.76</b>	24.68	48.86	320.28
2926	479341017 68-4277-FC	25250	LEANN CT	<b>776.41</b>	77.64	153.73	1,007.78
2927	479341021 68-4277-FC	25210	LEANN CT	<b>225.59</b>	22.56	44.67	292.82
2928	479341032 68-4277-FC	25253	TODD DR	<b>578.23</b>	57.82	114.49	750.54
2929	479342002 68-4277-FC	25240	TODD DR	<b>584.93</b>	58.49	115.82	759.24
2930	479342006 68-4277-FC	25186	TODD DR	<b>466.89</b>	46.69	92.44	606.02
2931	479342015 68-4277-FC	12703	SHIRAY RANCH RD	<b>407.87</b>	40.79	80.76	529.42
2932	479351002 68-4277-FC	25525	FIR AVE	<b>596.39</b>	59.64	118.09	774.10
2933	479351008 68-4277-FC	12785	WILLOW TREE AVE	<b>596.39</b>	59.64	118.09	774.10
2934	479351025 68-4277-FC	12796	PINEBROOK CT	<b>584.93</b>	58.49	115.82	759.24
2935	479352004 68-4277-FC	25555	CEDARBROOK AVE	<b>584.93</b>	58.49	115.82	759.24
2936	479352008 68-4277-FC	25605	CEDARBROOK AVE	<b>403.46</b>	40.35	79.89	523.68
2937	479352026 68-4277-FC	25703	FIR AVE	<b>584.93</b>	58.49	115.82	759.24
2938	479352037 68-4277-FC	12789	RAENETTE WAY	<b>584.93</b>	58.49	115.82	759.24
2939	479352042 68-4277-FC	12766	RAENETTE WAY	<b>924.36</b>	92.44	183.02	1,199.82
2940	479353006 68-4277-FC	12798	ARDOS ST	<b>775.30</b>	77.53	153.51	1,006.34
2941	479353008 68-4277-FC	12810	ARDOS ST	<b>582.29</b>	58.23	115.29	755.80
2942	479361002 68-4277-FC	25532	FIR AVE	<b>584.93</b>	58.49	115.82	759.24
2943	479361011 68-4277-FC	12711	SHADOWBROOK ST	<b>747.72</b>	74.77	148.05	970.54
2944	479361015 68-4277-FC	12671	SHADOWBROOK ST	<b>760.73</b>	76.07	150.62	987.42
2945	479362001 68-4277-FC	12617	SHADOWBROOK ST	<b>762.55</b>	76.26	150.98	989.78
2946	479362011 68-4277-FC	12546	SHADOWBROOK ST	<b>554.80</b>	55.48	109.85	720.12
2947	479362012 68-4277-FC	12562	SHADOWBROOK ST	<b>531.39</b>	53.14	105.22	689.74
2948	479362014 68-4277-FC	12590	SHADOWBROOK ST	<b>942.66</b>	94.27	186.65	1,223.56
2949	479362015 68-4277-FC	12606	SHADOWBROOK ST	<b>645.65</b>	64.57	127.84	838.04
2950	479362021 68-4277-FC	12660	SHADOWBROOK ST	<b>584.93</b>	58.49	115.82	759.24
2951	479362032 68-4277-FC	12589	WILLOW TREE AVE	<b>596.39</b>	59.64	118.09	774.10
2952	479362037 68-4277-FC	12653	WILLOW TREE AVE	<b>554.80</b>	55.48	109.85	720.12
2953	479363001 68-4277-FC	12674	WILLOW TREE AVE	<b>697.69</b>	69.77	138.14	905.60
2954	479371002 68-4277-FC	12391	KITCHING ST	<b>364.73</b>	36.47	72.22	473.42
2955	479371005 68-4277-FC	12416	CAPE CT	<b>309.51</b>	30.95	61.28	401.74
2956	479371027 68-4277-FC	12406	FELT CT	<b>377.12</b>	37.71	74.67	489.50
2957	479381008 68-4277-FC	12721	HEARTLEAF ST	<b>532.91</b>	53.29	105.52	691.72
2958	479382003 68-4277-FC	12666	JUNEBERRY CT	<b>264.42</b>	26.44	52.36	343.22
2959	479382010 68-4277-FC	12691	JUNEBERRY CT	<b>584.93</b>	58.49	115.82	759.24

Attachment: Tax Roll City Submission Detail (4024 : PUBLIC HEARING FOR DELINQUENT SOLID WASTE



2960	479382014 68-4277-FC	12646	HEARTLEAF ST	<b>596.39</b>	59.64	118.09	774.10
2961	479382016 68-4277-FC	12622	PEACHLEAF ST	<b>584.93</b>	58.49	115.82	759.24
2962	479382020 68-4277-FC	12584	PEACHLEAF ST	<b>596.39</b>	59.64	118.09	774.10
2963	479383009 68-4277-FC	25661	SWEETLEAF ST	<b>572.43</b>	57.24	113.34	743.00
2964	479384001 68-4277-FC	12515	PEACHLEAF ST	<b>584.93</b>	58.49	115.82	759.24
2965	479384008 68-4277-FC	12615	PEACHLEAF ST	<b>590.33</b>	59.03	116.89	766.24
2966	479384009 68-4277-FC	12623	PEACHLEAF ST	<b>485.32</b>	48.53	96.09	629.94
2967	479384010 68-4277-FC	12534	HEARTLEAF ST	<b>589.59</b>	58.96	116.74	765.28
2968	479384018 68-4277-FC	12561	HEARTLEAF ST	<b>367.63</b>	36.76	72.79	477.18
2969	479384023 68-4277-FC	12611	HEARTLEAF ST	<b>296.75</b>	29.68	58.76	385.18
2970	479391015 68-4277-FC	25438	WEDMORE DR	<b>606.28</b>	60.63	120.04	786.94
2971	479391017 68-4277-FC	25418	WEDMORE DR	<b>584.93</b>	58.49	115.82	759.24
2972	479391022 68-4277-FC	25451	FIR AVE	<b>584.93</b>	58.49	115.82	759.24
2973	479391030 68-4277-FC	25401	FIR AVE	<b>584.93</b>	58.49	115.82	759.24
2974	479392001 68-4277-FC	12973	WESTBURY DR	<b>304.30</b>	30.43	60.25	394.98
2975	479392011 68-4277-FC	12948	WESTBURY DR	<b>596.39</b>	59.64	118.09	774.10
2976	479401007 68-4277-FC	12577	BROADLEAF LN	<b>407.26</b>	40.73	80.64	528.62
2977	479401010 68-4277-FC	12667	BROADLEAF LN	<b>338.52</b>	33.85	67.03	439.40
2978	479401014 68-4277-FC	12590	BLUNTLEAF CT	<b>246.76</b>	24.68	48.86	320.28
2979	479401020 68-4277-FC	12502	BLUNTLEAF CT	<b>596.39</b>	59.64	118.09	774.10
2980	479401024 68-4277-FC	12561	BLUNTLEAF CT	<b>285.31</b>	28.53	56.49	370.32
2981	479401029 68-4277-FC	12635	BLUNTLEAF CT	<b>761.50</b>	76.15	150.78	988.42
2982	479401033 68-4277-FC	12695	BLUNTLEAF CT	<b>596.39</b>	59.64	118.09	774.10
2983	479402001 68-4277-FC	25834	FIR AVE	<b>938.18</b>	93.82	185.76	1,217.76
2984	479402020 68-4277-FC	12692	BROADLEAF LN	<b>606.28</b>	60.63	120.04	786.94
2985	479402030 68-4277-FC	12572	BROADLEAF LN	<b>776.41</b>	77.64	153.73	1,007.78
2986	479411005 68-4277-FC	12617	LASSELE ST	<b>392.94</b>	39.29	77.80	510.04
2987	479411020 68-4277-FC	25902	FIR AVE	<b>411.43</b>	41.14	81.46	534.04
2988	479411033 68-4277-FC	12612	HACKBERRY LN	<b>584.93</b>	58.49	115.82	759.24
2989	479411035 68-4277-FC	12588	HACKBERRY LN	<b>313.54</b>	31.35	62.08	406.96
2990	479412001 68-4277-FC	12537	HACKBERRY LN	<b>584.93</b>	58.49	115.82	759.24
2991	479413006 68-4277-FC	12555	NINEBARK ST	<b>596.39</b>	59.64	118.09	774.10
2992	479413007 68-4277-FC	12565	NINEBARK ST	<b>956.74</b>	95.67	189.43	1,241.84
2993	479413008 68-4277-FC	12575	NINEBARK ST	<b>596.39</b>	59.64	118.09	774.10
2994	479413017 68-4277-FC	12657	NINEBARK ST	<b>1,108.93</b>	110.89	219.57	1,439.38
2995	479413018 68-4277-FC	12665	NINEBARK ST	<b>776.41</b>	77.64	153.73	1,007.78
2996	479413022 68-4277-FC	12701	NINEBARK ST	<b>584.93</b>	58.49	115.82	759.24
2997	479413027 68-4277-FC	12747	NINEBARK ST	<b>409.15</b>	40.92	81.01	531.08
2998	479421006 68-4277-FC	12380	KITCHING ST	<b>338.52</b>	33.85	67.03	439.40

2999	479421011 68-4277-FC	12407	KASOTA CT	<b>938.18</b>	93.82	185.76	1,217.76
3000	479421012 68-4277-FC	12395	KASOTA CT	<b>584.93</b>	58.49	115.82	759.24
3001	479421013 68-4277-FC	12383	KASOTA CT	<b>761.50</b>	76.15	150.78	988.42
3002	479421016 68-4277-FC	12347	KASOTA CT	<b>530.79</b>	53.08	105.10	688.96
3003	479421027 68-4277-FC	12419	TUSCOLA ST	<b>498.97</b>	49.90	98.80	647.66
3004	479421031 68-4277-FC	12375	TUSCOLA ST	<b>843.99</b>	84.40	167.11	1,095.50
3005	479421035 68-4277-FC	12323	TUSCOLA ST	<b>583.29</b>	58.33	115.49	757.10
3006	479422016 68-4277-FC	12395	YUMA CT	<b>584.93</b>	58.49	115.82	759.24
3007	479422017 68-4277-FC	12407	YUMA CT	<b>360.56</b>	36.06	71.39	468.00
3008	479422035 68-4277-FC	12417	SHASTA PL	<b>251.34</b>	25.13	49.77	326.24
3009	479422036 68-4277-FC	12320	TUSCOLA ST	<b>73.92</b>	7.39	14.64	95.94
3010	479422038 68-4277-FC	12348	TUSCOLA ST	<b>789.38</b>	78.94	156.30	1,024.62
3011	479422039 68-4277-FC	12360	TUSCOLA ST	<b>584.93</b>	58.49	115.82	759.24
3012	479423024 68-4277-FC	25531	ELDER AVE	<b>584.93</b>	58.49	115.82	759.24
3013	479423025 68-4277-FC	25541	ELDER AVE	<b>551.14</b>	55.11	109.13	715.38
3014	479423031 68-4277-FC	25601	ELDER AVE	<b>606.28</b>	60.63	120.04	786.94
3015	479423033 68-4277-FC	25621	ELDER AVE	<b>338.52</b>	33.85	67.03	439.40
3016	479423040 68-4277-FC	25691	ELDER AVE	<b>584.93</b>	58.49	115.82	759.24
3017	479431016 68-4277-FC	12075	CHAMPLAIN ST	<b>325.56</b>	32.56	64.46	422.58
3018	479431019 68-4277-FC	25775	PIZZARO CT	<b>878.19</b>	87.82	173.88	1,139.88
3019	479431021 68-4277-FC	25786	PIZZARO CT	<b>454.80</b>	45.48	90.05	590.32
3020	479432008 68-4277-FC	12096	CHAMPLAIN ST	<b>474.80</b>	47.48	94.01	616.28
3021	479432015 68-4277-FC	12103	PONCE DE LEON DR	<b>196.23</b>	19.62	38.85	254.70
3022	479432028 68-4277-FC	12115	LASSELLE ST	<b>596.39</b>	59.64	118.09	774.10
3023	479433002 68-4277-FC	12169	CHAMPLAIN ST	<b>596.33</b>	59.63	118.07	774.04
3024	479441010 68-4277-FC	13749	DAIMLER ST	<b>543.02</b>	54.30	107.52	704.84
3025	479441012 68-4277-FC	13724	CHARA AVE	<b>606.28</b>	60.63	120.04	786.94
3026	479441022 68-4277-FC	13663	CHARA AVE	<b>584.93</b>	58.49	115.82	759.24
3027	479441026 68-4277-FC	13713	CHARA AVE	<b>596.39</b>	59.64	118.09	774.10
3028	479441027 68-4277-FC	13725	CHARA AVE	<b>584.93</b>	58.49	115.82	759.24
3029	479443012 68-4277-FC	25890	RAILTON ST	<b>352.04</b>	35.20	69.70	456.94
3030	479443013 68-4277-FC	25904	RAILTON ST	<b>596.39</b>	59.64	118.09	774.10
3031	479444012 68-4277-FC	25875	RAILTON ST	<b>761.50</b>	76.15	150.78	988.42
3032	479444014 68-4277-FC	25845	RAILTON ST	<b>776.41</b>	77.64	153.73	1,007.78
3033	479444015 68-4277-FC	25846	BAY AVE	<b>776.41</b>	77.64	153.73	1,007.78
3034	479444018 68-4277-FC	25890	BAY AVE	<b>269.78</b>	26.98	53.42	350.16
3035	479444019 68-4277-FC	25904	BAY AVE	<b>436.55</b>	43.66	86.44	566.64
3036	479452005 68-4277-FC	25540	FERNBUSH ST	<b>596.39</b>	59.64	118.09	774.10
3037	479453006 68-4277-FC	13198	SWEETSPICE ST	<b>606.28</b>	60.63	120.04	786.94

3038	479453012 68-4277-FC	25529	FERNBUSH ST	<b>584.93</b>	58.49	115.82	759.24
3039	479454006 68-4277-FC	25724	MOONSEED ST	<b>584.93</b>	58.49	115.82	759.24
3040	479454011 68-4277-FC	13131	OILNUT CT	<b>295.28</b>	29.53	58.47	383.26
3041	479454018 68-4277-FC	13160	RAENETTE WAY	<b>761.50</b>	76.15	150.78	988.42
3042	479454019 68-4277-FC	13144	RAENETTE WAY	<b>776.41</b>	77.64	153.73	1,007.78
3043	479461006 68-4277-FC	25442	OLD FARM ST	<b>776.41</b>	77.64	153.73	1,007.78
3044	479461008 68-4277-FC	25464	OLD FARM ST	<b>251.76</b>	25.18	49.85	326.78
3045	479461015 68-4277-FC	25417	ORCHID CT	<b>349.73</b>	34.97	69.25	453.94
3046	479461019 68-4277-FC	25384	ORCHID CT	<b>596.39</b>	59.64	118.09	774.10
3047	479461031 68-4277-FC	25439	BAY AVE	<b>596.39</b>	59.64	118.09	774.10
3048	479462001 68-4277-FC	13804	RED MAHOGANY DR	<b>584.93</b>	58.49	115.82	759.24
3049	479462003 68-4277-FC	13816	RED MAHOGANY DR	<b>314.73</b>	31.47	62.32	408.52
3050	479462025 68-4277-FC	13931	RED MAHOGANY DR	<b>479.79</b>	47.98	95.00	622.76
3051	479462030 68-4277-FC	13905	RED MAHOGANY DR	<b>584.93</b>	58.49	115.82	759.24
3052	479462032 68-4277-FC	13893	RED MAHOGANY DR	<b>606.28</b>	60.63	120.04	786.94
3053	479462048 68-4277-FC	13971	ELMWOOD CT	<b>776.41</b>	77.64	153.73	1,007.78
3054	479462053 68-4277-FC	13921	ELMWOOD CT	<b>573.03</b>	57.30	113.46	743.78
3055	479462057 68-4277-FC	13881	ELMWOOD CT	<b>596.39</b>	59.64	118.09	774.10
3056	479462058 68-4277-FC	13871	ELMWOOD CT	<b>761.50</b>	76.15	150.78	988.42
3057	479472010 68-4277-FC	25252	WHITE BIRCH LN	<b>596.39</b>	59.64	118.09	774.10
3058	479472013 68-4277-FC	25275	WHITE BIRCH LN	<b>393.52</b>	39.35	77.92	510.78
3059	479473005 68-4277-FC	25346	BAY AVE	<b>229.43</b>	22.94	45.43	297.80
3060	479473006 68-4277-FC	25358	BAY AVE	<b>338.52</b>	33.85	67.03	439.40
3061	479473010 68-4277-FC	25402	BAY AVE	<b>371.01</b>	37.10	73.46	481.56
3062	479473014 68-4277-FC	25450	BAY AVE	<b>584.93</b>	58.49	115.82	759.24
3063	479473021 68-4277-FC	25437	WHITE BIRCH LN	<b>578.89</b>	57.89	114.62	751.40
3064	479473025 68-4277-FC	25391	WHITE BIRCH LN	<b>293.92</b>	29.39	58.20	381.50
3065	479473033 68-4277-FC	25315	WHITE BIRCH LN	<b>584.93</b>	58.49	115.82	759.24
3066	479474006 68-4277-FC	13684	CRAPE MYRTLE DR	<b>584.93</b>	58.49	115.82	759.24
3067	479475002 68-4277-FC	13656	BLACK ELM CT	<b>320.76</b>	32.08	63.51	416.34
3068	479475012 68-4277-FC	13681	BLUE SPRUCE CT	<b>747.72</b>	74.77	148.05	970.54
3069	479476009 68-4277-FC	13747	RED MAHOGANY DR	<b>596.39</b>	59.64	118.09	774.10
3070	479477003 68-4277-FC	13714	RED MAHOGANY DR	<b>556.89</b>	55.69	110.26	722.84
3071	479477005 68-4277-FC	13726	RED MAHOGANY DR	<b>425.37</b>	42.54	84.22	552.12
3072	479477012 68-4277-FC	13772	RED MAHOGANY DR	<b>624.37</b>	62.44	123.63	810.42
3073	479482003 68-4277-FC	13519	RED MAHOGANY DR	<b>560.56</b>	56.06	110.99	727.60
3074	479482022 68-4277-FC	13677	RED MAHOGANY DR	<b>219.82</b>	21.98	43.52	285.32
3075	479482025 68-4277-FC	13697	RED MAHOGANY DR	<b>596.39</b>	59.64	118.09	774.10
3076	479482031 68-4277-FC	13582	BLUE SPRUCE CT	<b>596.39</b>	59.64	118.09	774.10

Attachment: Tax Roll City Submission Detail (4024 : PUBLIC HEARING FOR DELINQUENT SOLID WASTE

3077	479482035 68-4277-FC	13581	BLUE SPRUCE CT	<b>584.93</b>	58.49	115.82	759.24
3078	479482038 68-4277-FC	13611	BLUE SPRUCE CT	<b>596.39</b>	59.64	118.09	774.10
3079	479482057 68-4277-FC	13616	CRAPE MYRTLE DR	<b>584.93</b>	58.49	115.82	759.24
3080	479482058 68-4277-FC	13608	CRAPE MYRTLE DR	<b>942.66</b>	94.27	186.65	1,223.56
3081	479483012 68-4277-FC	13576	RED MAHOGANY DR	<b>257.70</b>	25.77	51.02	334.48
3082	479483016 68-4277-FC	13600	RED MAHOGANY DR	<b>484.93</b>	48.49	96.02	629.44
3083	479483024 68-4277-FC	13650	RED MAHOGANY DR	<b>596.39</b>	59.64	118.09	774.10
3084	479483026 68-4277-FC	13664	RED MAHOGANY DR	<b>584.93</b>	58.49	115.82	759.24
3085	479483028 68-4277-FC	13676	RED MAHOGANY DR	<b>584.93</b>	58.49	115.82	759.24
3086	479483031 68-4277-FC	13696	RED MAHOGANY DR	<b>584.93</b>	58.49	115.82	759.24
3087	479491007 68-4277-FC	25638	PALMWOOD DR	<b>231.37</b>	23.14	45.81	300.32
3088	479491020 68-4277-FC	25685	PALM SHADOWS DR	<b>596.39</b>	59.64	118.09	774.10
3089	479491026 68-4277-FC	12083	PALM VISTA ST	<b>956.74</b>	95.67	189.43	1,241.84
3090	479492010 68-4277-FC	12024	PALM VISTA ST	<b>596.39</b>	59.64	118.09	774.10
3091	479492013 68-4277-FC	12060	PALM VISTA ST	<b>776.41</b>	77.64	153.73	1,007.78
3092	479492015 68-4277-FC	12084	PALM VISTA ST	<b>533.09</b>	53.31	105.55	691.94
3093	479501026 68-4277-FC	12064	FLINTLOCK TRL	<b>384.89</b>	38.49	76.21	499.58
3094	479501029 68-4277-FC	12094	FLINTLOCK TRL	<b>776.41</b>	77.64	153.73	1,007.78
3095	479501035 68-4277-FC	25419	LONE MESA TRL	<b>487.61</b>	48.76	96.55	632.92
3096	479501036 68-4277-FC	12101	AMBER HILL TRL	<b>318.54</b>	31.85	63.07	413.46
3097	479502005 68-4277-FC	25411	HAWKWOOD TRL	<b>747.72</b>	74.77	148.05	970.54
3098	479502020 68-4277-FC	25440	LONE MESA TRL	<b>584.93</b>	58.49	115.82	759.24
3099	479502023 68-4277-FC	12063	FLINTLOCK TRL	<b>596.39</b>	59.64	118.09	774.10
3100	479512008 68-4277-FC	12181	AMBER HILL TRL	<b>460.50</b>	46.05	91.18	597.72
3101	479512012 68-4277-FC	12141	AMBER HILL TRL	<b>279.77</b>	27.98	55.39	363.14
3102	479513001 68-4277-FC	12102	AMBER HILL TRL	<b>252.74</b>	25.27	50.04	328.06
3103	479513008 68-4277-FC	12182	AMBER HILL TRL	<b>400.00</b>	40.00	79.20	519.20
3104	479513014 68-4277-FC	12235	WESTERLY TRL	<b>751.99</b>	75.20	148.89	976.08
3105	479513016 68-4277-FC	12215	WESTERLY TRL	<b>596.39</b>	59.64	118.09	774.10
3106	479513017 68-4277-FC	12205	WESTERLY TRL	<b>596.39</b>	59.64	118.09	774.10
3107	479513022 68-4277-FC	12155	WESTERLY TRL	<b>596.39</b>	59.64	118.09	774.10
3108	479513026 68-4277-FC	12212	AMBER HILL TRL	<b>584.93</b>	58.49	115.82	759.24
3109	479515005 68-4277-FC	12203	WIND RIVER CIR	<b>584.93</b>	58.49	115.82	759.24
3110	479515018 68-4277-FC	12200	WESTERLY TRL	<b>396.39</b>	39.64	78.49	514.50
3111	479516003 68-4277-FC	12180	LANGTRY CIR	<b>604.06</b>	60.41	119.60	784.06
3112	479517007 68-4277-FC	12232	WIND RIVER CIR	<b>749.09</b>	74.91	148.32	972.32
3113	479521012 68-4277-FC	13098	SWEETSPICE ST	<b>615.54</b>	61.55	121.88	798.96
3114	479521015 68-4277-FC	13062	SWEETSPICE ST	<b>370.45</b>	37.05	73.35	480.84
3115	479521019 68-4277-FC	13014	SWEETSPICE ST	<b>608.36</b>	60.84	120.46	789.64

Attachment: Tax Roll City Submission Detail (4024 : PUBLIC HEARING FOR DELINQUENT SOLID WASTE

3116	479522003 68-4277-FC	13023	BENDER DR	<b>606.28</b>	60.63	120.04	786.94
3117	479522010 68-4277-FC	13119	BENDER DR	<b>789.38</b>	78.94	156.30	1,024.62
3118	479523013 68-4277-FC	13024	BENDER DR	<b>543.02</b>	54.30	107.52	704.84
3119	479524006 68-4277-FC	13041	SWEETFERN ST	<b>251.76</b>	25.18	49.85	326.78
3120	479524011 68-4277-FC	13014	SWEETFERN ST	<b>584.93</b>	58.49	115.82	759.24
3121	479524021 68-4277-FC	13101	SWEETSPICE ST	<b>583.61</b>	58.36	115.55	757.52
3122	479524022 68-4277-FC	13089	SWEETSPICE ST	<b>584.93</b>	58.49	115.82	759.24
3123	479531001 68-4277-FC	25508	WEDMORE DR	<b>552.97</b>	55.30	109.49	717.76
3124	479531005 68-4277-FC	25540	WEDMORE DR	<b>266.77</b>	26.68	52.82	346.26
3125	479531007 68-4277-FC	25556	WEDMORE DR	<b>596.33</b>	59.63	118.07	774.04
3126	479531013 68-4277-FC	25604	WEDMORE DR	<b>584.93</b>	58.49	115.82	759.24
3127	479531027 68-4277-FC	12887	RAENETTE WAY	<b>596.39</b>	59.64	118.09	774.10
3128	479531029 68-4277-FC	12913	RAENETTE WAY	<b>246.14</b>	24.61	48.74	319.48
3129	479532002 68-4277-FC	12927	CORALBERRY ST	<b>596.39</b>	59.64	118.09	774.10
3130	479533005 68-4277-FC	25710	ROSEBAY CT	<b>193.50</b>	19.35	38.31	251.16
3131	479533006 68-4277-FC	25720	ROSEBAY CT	<b>436.55</b>	43.66	86.44	566.64
3132	479533011 68-4277-FC	25709	ROSEBAY CT	<b>596.39</b>	59.64	118.09	774.10
3133	479533015 68-4277-FC	25669	ROSEBAY CT	<b>761.50</b>	76.15	150.78	988.42
3134	479534004 68-4277-FC	12974	VELVETLEAF ST	<b>590.01</b>	59.00	116.82	765.82
3135	479541004 68-4277-FC	25781	DAPHNE CT	<b>584.93</b>	58.49	115.82	759.24
3136	479541005 68-4277-FC	25771	DAPHNE CT	<b>251.76</b>	25.18	49.85	326.78
3137	479541011 68-4277-FC	25791	FIR AVE	<b>447.20</b>	44.72	88.55	580.46
3138	479542008 68-4277-FC	12806	VELVETLEAF ST	<b>584.93</b>	58.49	115.82	759.24
3139	479542010 68-4277-FC	12822	VELVETLEAF ST	<b>596.39</b>	59.64	118.09	774.10
3140	479543006 68-4277-FC	12833	WINTERBERRY DR	<b>261.69</b>	26.17	51.81	339.66
3141	479543007 68-4277-FC	25913	DEERBERRY DR	<b>584.93</b>	58.49	115.82	759.24
3142	479543015 68-4277-FC	25901	BARTRAM CT	<b>450.79</b>	45.08	89.26	585.12
3143	479543016 68-4277-FC	25889	BARTRAM CT	<b>1,036.80</b>	103.68	205.29	1,345.76
3144	479544005 68-4277-FC	25949	FIR AVE	<b>422.60</b>	42.26	83.67	548.52
3145	479544009 68-4277-FC	25901	FIR AVE	<b>600.99</b>	60.10	119.00	780.08
3146	479544016 68-4277-FC	25950	DEERBERRY DR	<b>584.93</b>	58.49	115.82	759.24
3147	479544017 68-4277-FC	25962	DEERBERRY DR	<b>584.93</b>	58.49	115.82	759.24
3148	479551007 68-4277-FC	25751	BRUMELIA CT	<b>584.93</b>	58.49	115.82	759.24
3149	479552005 68-4277-FC	12870	VELVETLEAF ST	<b>596.39</b>	59.64	118.09	774.10
3150	479552007 68-4277-FC	12886	VELVETLEAF ST	<b>576.67</b>	57.67	114.18	748.52
3151	479552010 68-4277-FC	12910	VELVETLEAF ST	<b>571.29</b>	57.13	113.12	741.52
3152	479552021 68-4277-FC	12923	NINEBARK ST	<b>596.39</b>	59.64	118.09	774.10
3153	479553007 68-4277-FC	12923	LASSELLE ST	<b>202.34</b>	20.23	40.06	262.64
3154	479553009 68-4277-FC	12899	LASSELLE ST	<b>606.28</b>	60.63	120.04	786.94

3155	479553011 68-4277-FC	12894	WINTERBERRY DR	<b>484.93</b>	48.49	96.02	629.44
3156	479553025 68-4277-FC	25885	WOLFBERRY DR	<b>251.32</b>	25.13	49.76	326.20
3157	479554002 68-4277-FC	25862	WOLFBERRY DR	<b>606.28</b>	60.63	120.04	786.94
3158	479554010 68-4277-FC	25895	HOLLYBERRY LN	<b>251.76</b>	25.18	49.85	326.78
3159	479555001 68-4277-FC	25858	HOLLYBERRY LN	<b>776.41</b>	77.64	153.73	1,007.78
3160	479561002 68-4277-FC	13011	PEPPERBUSH DR	<b>751.99</b>	75.20	148.89	976.08
3161	479561003 68-4277-FC	13023	PEPPERBUSH DR	<b>596.39</b>	59.64	118.09	774.10
3162	479561005 68-4277-FC	13047	PEPPERBUSH DR	<b>554.80</b>	55.48	109.85	720.12
3163	479563005 68-4277-FC	13048	NINEBARK ST	<b>428.60</b>	42.86	84.86	556.32
3164	479563011 68-4277-FC	13077	FELISA ST	<b>776.41</b>	77.64	153.73	1,007.78
3165	479564003 68-4277-FC	25944	ANDRE CT	<b>776.41</b>	77.64	153.73	1,007.78
3166	479564017 68-4277-FC	25944	BLUELEAF ST	<b>596.39</b>	59.64	118.09	774.10
3167	479564018 68-4277-FC	25956	BLUELEAF ST	<b>543.02</b>	54.30	107.52	704.84
3168	479564019 68-4277-FC	25968	BLUELEAF ST	<b>595.01</b>	59.50	117.81	772.32
3169	479571004 68-4277-FC	13198	PEPPERBUSH DR	<b>596.39</b>	59.64	118.09	774.10
3170	479571007 68-4277-FC	13148	PEPPERBUSH DR	<b>564.58</b>	56.46	111.79	732.82
3171	479571015 68-4277-FC	13169	NINEBARK ST	<b>832.39</b>	83.24	164.81	1,080.44
3172	479571018 68-4277-FC	13217	NINEBARK ST	<b>749.59</b>	74.96	148.42	972.96
3173	479571019 68-4277-FC	13233	NINEBARK ST	<b>584.93</b>	58.49	115.82	759.24
3174	479572014 68-4277-FC	13186	NINEBARK ST	<b>404.88</b>	40.49	80.17	525.52
3175	479572020 68-4277-FC	25931	REDBAY LN	<b>430.93</b>	43.09	85.32	559.34
3176	479572022 68-4277-FC	25955	REDBAY LN	<b>584.93</b>	58.49	115.82	759.24
3177	479573011 68-4277-FC	13127	TWINFLOWER CT	<b>606.28</b>	60.63	120.04	786.94
3178	479573013 68-4277-FC	13149	TWINFLOWER CT	<b>596.39</b>	59.64	118.09	774.10
3179	479573019 68-4277-FC	13132	ZENOBIA CT	<b>322.22</b>	32.22	63.80	418.24
3180	479573025 68-4277-FC	25910	REDBAY LN	<b>455.23</b>	45.52	90.14	590.88
3181	479573031 68-4277-FC	13130	NINEBARK ST	<b>776.41</b>	77.64	153.73	1,007.78
3182	479581007 68-4277-FC	13675	BEARBERRY DR	<b>584.93</b>	58.49	115.82	759.24
3183	479581010 68-4277-FC	13635	BEARBERRY DR	<b>584.93</b>	58.49	115.82	759.24
3184	479582001 68-4277-FC	13500	BANEBERRY ST	<b>596.39</b>	59.64	118.09	774.10
3185	479582002 68-4277-FC	13512	BANEBERRY ST	<b>590.45</b>	59.05	116.91	766.40
3186	479582023 68-4277-FC	25703	DANDELION CT	<b>596.39</b>	59.64	118.09	774.10
3187	479582026 68-4277-FC	25667	DANDELION CT	<b>251.76</b>	25.18	49.85	326.78
3188	479582027 68-4277-FC	25668	TALLANDSIA CT	<b>596.39</b>	59.64	118.09	774.10
3189	479582034 68-4277-FC	25719	TALLANDSIA CT	<b>776.41</b>	77.64	153.73	1,007.78
3190	479582036 68-4277-FC	25705	TALLANDSIA CT	<b>479.99</b>	48.00	95.04	623.02
3191	479582037 68-4277-FC	25693	TALLANDSIA CT	<b>596.39</b>	59.64	118.09	774.10
3192	479582038 68-4277-FC	25681	TALLANDSIA CT	<b>338.52</b>	33.85	67.03	439.40
3193	479582042 68-4277-FC	25662	BAY AVE	<b>531.13</b>	53.11	105.16	689.40

Attachment: Tax Roll City Submission Detail (4024 : PUBLIC HEARING FOR DELINQUENT SOLID WASTE



3194	479582045 68-4277-FC	25710	BAY AVE	<b>761.59</b>	76.16	150.79	988.54
3195	479591003 68-4277-FC	13405	NINEBARK ST	<b>1,123.09</b>	112.31	222.37	1,457.76
3196	479591006 68-4277-FC	13447	NINEBARK ST	<b>584.93</b>	58.49	115.82	759.24
3197	479591008 68-4277-FC	13475	NINEBARK ST	<b>485.63</b>	48.56	96.15	630.34
3198	479593001 68-4277-FC	13384	NUTMEG ST	<b>246.76</b>	24.68	48.86	320.28
3199	479593006 68-4277-FC	13448	NUTMEG ST	<b>584.93</b>	58.49	115.82	759.24
3200	479594005 68-4277-FC	25799	ANISE ST	<b>775.30</b>	77.53	153.51	1,006.34
3201	479595006 68-4277-FC	25812	CAYENNE CT	<b>283.29</b>	28.33	56.09	367.70
3202	479595013 68-4277-FC	25763	CAYENNE CT	<b>566.29</b>	56.63	112.13	735.04
3203	479595015 68-4277-FC	25752	MARGARITA ST	<b>182.84</b>	18.28	36.20	237.32
3204	479595019 68-4277-FC	25800	MARGARITA ST	<b>998.35</b>	99.84	197.67	1,295.86
3205	479596002 68-4277-FC	25811	MARGARITA ST	<b>596.39</b>	59.64	118.09	774.10
3206	479596003 68-4277-FC	25823	MARGARITA ST	<b>700.59</b>	70.06	138.72	909.36
3207	479597002 68-4277-FC	13513	NINEBARK ST	<b>596.39</b>	59.64	118.09	774.10
3208	479597008 68-4277-FC	13585	NINEBARK ST	<b>776.41</b>	77.64	153.73	1,007.78
3209	479597011 68-4277-FC	25751	MARGARITA ST	<b>584.93</b>	58.49	115.82	759.24
3210	479601018 68-4277-FC	25540	SAND CREEK TRL	<b>596.39</b>	59.64	118.09	774.10
3211	479603015 68-4277-FC	25639	PALMWOOD DR	<b>734.76</b>	73.48	145.48	953.72
3212	479603021 68-4277-FC	25713	PALMWOOD DR	<b>776.41</b>	77.64	153.73	1,007.78
3213	479611007 68-4277-FC	12270	KITCHING ST	<b>401.15</b>	40.12	79.43	520.68
3214	479612006 68-4277-FC	25569	STUYVESANT ST	<b>889.34</b>	88.93	176.09	1,154.36
3215	479614009 68-4277-FC	25701	STUYVESANT ST	<b>584.93</b>	58.49	115.82	759.24
3216	479615001 68-4277-FC	25728	STUYVESANT ST	<b>596.39</b>	59.64	118.09	774.10
3217	479615023 68-4277-FC	25713	ONATE DR	<b>569.55</b>	56.96	112.77	739.28
3218	479616007 68-4277-FC	25660	ONATE DR	<b>349.73</b>	34.97	69.25	453.94
3219	479621004 68-4277-FC	13826	PAPRIKA CT	<b>723.41</b>	72.34	143.24	938.98
3220	479621009 68-4277-FC	13801	PAPRIKA CT	<b>584.93</b>	58.49	115.82	759.24
3221	479621016 68-4277-FC	13850	CUMIN ST	<b>776.41</b>	77.64	153.73	1,007.78
3222	479621027 68-4277-FC	25971	BAY AVE	<b>761.50</b>	76.15	150.78	988.42
3223	479621028 68-4277-FC	25983	BAY AVE	<b>483.14</b>	48.31	95.66	627.12
3224	479622001 68-4277-FC	13861	CHERVIL CT	<b>570.45</b>	57.05	112.95	740.44
3225	479622018 68-4277-FC	13825	CUMIN ST	<b>596.39</b>	59.64	118.09	774.10
3226	479622033 68-4277-FC	13814	CHARA AVE	<b>527.74</b>	52.77	104.49	685.00
3227	479631003 68-4277-FC	13912	CHERVIL CT	<b>584.93</b>	58.49	115.82	759.24
3228	479632015 68-4277-FC	13926	CHARA AVE	<b>596.39</b>	59.64	118.09	774.10
3229	479632017 68-4277-FC	13954	CHARA ST	<b>514.50</b>	51.45	101.87	667.82
3230	479641004 68-4277-FC	25687	DRACAEA AVE	<b>292.61</b>	29.26	57.94	379.80
3231	479642001 68-4277-FC	13251	RAENETTE WAY	<b>596.39</b>	59.64	118.09	774.10
3232	479642020 68-4277-FC	13294	PEPPERBUSH DR	<b>557.80</b>	55.78	110.44	724.02

Attachment: Tax Roll City Submission Detail (4024 : PUBLIC HEARING FOR DELINQUENT SOLID WASTE

3233	479642022 68-4277-FC	13266	PEPPERBUSH DR	<b>584.93</b>	58.49	115.82	759.24
3234	479642023 68-4277-FC	13250	PEPPERBUSH DR	<b>292.84</b>	29.28	57.98	380.10
3235	479642024 68-4277-FC	13251	NINEBARK ST	<b>446.39</b>	44.64	88.39	579.40
3236	479642027 68-4277-FC	13287	NINEBARK ST	<b>584.93</b>	58.49	115.82	759.24
3237	479642029 68-4277-FC	13311	NINEBARK ST	<b>606.28</b>	60.63	120.04	786.94
3238	479643002 68-4277-FC	13346	NINEBARK ST	<b>584.93</b>	58.49	115.82	759.24
3239	479643009 68-4277-FC	13347	NUTMEG ST	<b>561.13</b>	56.11	111.10	728.34
3240	479644006 68-4277-FC	13258	NUTMEG ST	<b>467.20</b>	46.72	92.51	606.42
3241	479651002 68-4277-FC	25551	BAY AVE	<b>685.65</b>	68.57	135.76	889.96
3242	479651007 68-4277-FC	25590	FRUIT TREE ST	<b>388.62</b>	38.86	76.95	504.42
3243	479651015 68-4277-FC	13770	RED BERRY ST	<b>776.41</b>	77.64	153.73	1,007.78
3244	479651026 68-4277-FC	25621	BAY AVE	<b>573.79</b>	57.38	113.61	744.78
3245	479651028 68-4277-FC	25641	BAY AVE	<b>607.27</b>	60.73	120.24	788.24
3246	479652002 68-4277-FC	25540	BLACK WALNUT ST	<b>596.39</b>	59.64	118.09	774.10
3247	479652003 68-4277-FC	25550	BLACK WALNUT ST	<b>543.02</b>	54.30	107.52	704.84
3248	479652017 68-4277-FC	25619	FRUIT TREE ST	<b>584.93</b>	58.49	115.82	759.24
3249	479652022 68-4277-FC	13855	MANGOWOOD DR	<b>584.93</b>	58.49	115.82	759.24
3250	479652023 68-4277-FC	25640	BLACK WALNUT ST	<b>557.76</b>	55.78	110.44	723.96
3251	479661005 68-4277-FC	12185	LOREZ DR	<b>430.12</b>	43.01	85.16	558.30
3252	479661011 68-4277-FC	12113	LOREZ DR	<b>584.93</b>	58.49	115.82	759.24
3253	479661012 68-4277-FC	12101	LOREZ DR	<b>596.39</b>	59.64	118.09	774.10
3254	479661014 68-4277-FC	12077	LOREZ DR	<b>596.39</b>	59.64	118.09	774.10
3255	479662007 68-4277-FC	25267	BRONZE DR	<b>596.39</b>	59.64	118.09	774.10
3256	479662008 68-4277-FC	25255	BRONZE DR	<b>558.94</b>	55.89	110.67	725.50
3257	479662035 68-4277-FC	12135	FRANKLIN ST	<b>706.93</b>	70.69	139.97	917.60
3258	479662036 68-4277-FC	12123	FRANKLIN ST	<b>216.14</b>	21.61	42.80	280.54
3259	479662044 68-4277-FC	12051	FRANKLIN ST	<b>526.91</b>	52.69	104.33	683.92
3260	479663002 68-4277-FC	12098	FRANKLIN ST	<b>584.93</b>	58.49	115.82	759.24
3261	479663011 68-4277-FC	12170	FRANKLIN ST	<b>430.12</b>	43.01	85.16	558.30
3262	479663014 68-4277-FC	25210	TURQUOISE LN	<b>584.93</b>	58.49	115.82	759.24
3263	479663017 68-4277-FC	25246	TURQUOISE LN	<b>584.93</b>	58.49	115.82	759.24
3264	479663022 68-4277-FC	25261	TURQUOISE LN	<b>464.53</b>	46.45	91.98	602.96
3265	479663024 68-4277-FC	25239	TURQUOISE LN	<b>1,010.13</b>	101.01	200.01	1,311.14
3266	479663028 68-4277-FC	12216	LOREZ DR	<b>671.75</b>	67.18	133.01	871.92
3267	479663035 68-4277-FC	25248	HEMLOCK AVE	<b>279.63</b>	27.96	55.37	362.96
3268	479663036 68-4277-FC	25260	HEMLOCK AVE	<b>584.93</b>	58.49	115.82	759.24
3269	479670005 68-4277-FC	25261	DRACAEA AVE	<b>606.28</b>	60.63	120.04	786.94
3270	479670016 68-4277-FC	25276	DRAKE DR	<b>274.83</b>	27.48	54.42	356.72
3271	479670028 68-4277-FC	25304	HENRY CT	<b>343.28</b>	34.33	67.97	445.58

3272	479670033 68-4277-FC	25297	CHARITY CT	<b>568.96</b>	56.90	112.65	738.50
3273	479671002 68-4277-FC	13270	KYLE DR	<b>584.93</b>	58.49	115.82	759.24
3274	479671006 68-4277-FC	13318	KYLE DR	<b>584.93</b>	58.49	115.82	759.24
3275	479671017 68-4277-FC	25339	MICHELE LN	<b>561.13</b>	56.11	111.10	728.34
3276	479672015 68-4277-FC	25275	DRAKE DR	<b>374.02</b>	37.40	74.06	485.48
3277	479681004 68-4277-FC	13478	ALPINE ST	<b>644.77</b>	64.48	127.66	836.90
3278	479681005 68-4277-FC	13464	ALPINE ST	<b>596.39</b>	59.64	118.09	774.10
3279	479681011 68-4277-FC	13380	ALPINE ST	<b>484.66</b>	48.47	95.96	629.08
3280	479690005 68-4277-FC	25062	ROADRUNNER LN	<b>584.93</b>	58.49	115.82	759.24
3281	479690006 68-4277-FC	12038	DIEGO CT	<b>526.91</b>	52.69	104.33	683.92
3282	479690017 68-4277-FC	25081	ABBEY LN	<b>582.59</b>	58.26	115.35	756.20
3283	479690024 68-4277-FC	12094	PALOS GRANDE WAY	<b>584.93</b>	58.49	115.82	759.24
3284	481031022 68-4277-FC	12094	NITA DR	<b>583.83</b>	58.38	115.60	757.80
3285	481031024 68-4277-FC	12114	NITA DR	<b>708.73</b>	70.87	140.33	919.92
3286	481032008 68-4277-FC	12093	INDIAN ST	<b>474.95</b>	47.50	94.04	616.48
3287	481032017 68-4277-FC	12068	MARIGOLD AVE	<b>526.91</b>	52.69	104.33	683.92
3288	481032021 68-4277-FC	12024	MARIGOLD AVE	<b>554.80</b>	55.48	109.85	720.12
3289	481033006 68-4277-FC	12083	NITA DR	<b>555.21</b>	55.52	109.93	720.66
3290	481041006 68-4277-FC	12203	MARIGOLD AVE	<b>411.43</b>	41.14	81.46	534.04
3291	481043010 68-4277-FC	12149	NITA DR	<b>268.77</b>	26.88	53.22	348.86
3292	481062006 68-4277-FC	24628	SINALOA ST	<b>565.54</b>	56.55	111.98	734.06
3293	481062019 68-4277-FC	12210	LEAHY DR	<b>400.58</b>	40.06	79.31	519.94
3294	481063007 68-4277-FC	24627	SINALOA ST	<b>358.52</b>	35.85	70.99	465.36
3295	481063009 68-4277-FC	24609	SINALOA ST	<b>301.17</b>	30.12	59.63	390.92
3296	481063016 68-4277-FC	24610	SINGER ST	<b>411.43</b>	41.14	81.46	534.04
3297	481064019 68-4277-FC	24690	HEMLOCK AVE	<b>560.80</b>	56.08	111.04	727.92
3298	481064025 68-4277-FC	24675	SINGER ST	<b>584.93</b>	58.49	115.82	759.24
3299	481064028 68-4277-FC	24631	SINGER ST	<b>430.12</b>	43.01	85.16	558.30
3300	481064029 68-4277-FC	24621	SINGER ST	<b>471.30</b>	47.13	93.32	611.74
3301	481064031 68-4277-FC	24589	SINGER ST	<b>700.00</b>	70.00	138.60	908.60
3302	481064038 68-4277-FC	12165	HANOVER AVE	<b>587.83</b>	58.78	116.39	763.00
3303	481120015 68-4277-FC	24246	MYERS AVE	<b>526.91</b>	52.69	104.33	683.92
3304	481130008 68-4277-FC	24093	WEBSTER AVE	<b>371.02</b>	37.10	73.46	481.58
3305	481130011 68-4277-FC	24145	WEBSTER AVE	<b>784.23</b>	78.42	155.28	1,017.92
3306	481130016 68-4277-FC	24245	WEBSTER AVE	<b>2,339.07</b>	233.91	463.14	3,036.10
3307	481130020 68-4277-FC	24162	FIR AVE	<b>1,210.35</b>	121.04	239.65	1,571.02
3308	481130033 68-4277-FC	24134	FIR AVE	<b>571.18</b>	57.12	113.09	741.38
3309	481130036 68-4277-FC	24039	WEBSTER AVE	<b>322.98</b>	32.30	63.95	419.22
3310	481140003 68-4277-FC	24281	SUNNYMEAD BLVD	<b>768.46</b>	76.85	152.16	997.46

3311	481150009 68-4277-FC	24421	WEBSTER AVE	<b>519.40</b>	51.94	102.84	674.18
3312	481150017 68-4277-FC	24460	FIR AVE	<b>552.16</b>	55.22	109.33	716.70
3313	481150033 68-4277-FC	24264	FIR AVE	<b>584.93</b>	58.49	115.82	759.24
3314	481161020 68-4277-FC	24614	WEBSTER AVE	<b>357.72</b>	35.77	70.83	464.32
3315	481161021 68-4277-FC	24592	WEBSTER AVE	<b>596.39</b>	59.64	118.09	774.10
3316	481161024 68-4277-FC	24610	WEBSTER AVE	<b>337.12</b>	33.71	66.75	437.58
3317	481161028 68-4277-FC	12573	VAL VIEW DR	<b>477.77</b>	47.78	94.60	620.14
3318	481162005 68-4277-FC	24713	STARCREST DR	<b>565.68</b>	56.57	112.00	734.24
3319	481162012 68-4277-FC	24712	WEBSTER AVE	<b>761.50</b>	76.15	150.78	988.42
3320	481171003 68-4277-FC	12648	INDIAN ST	<b>562.38</b>	56.24	111.35	729.96
3321	481171005 68-4277-FC	24531	WEBSTER AVE	<b>543.59</b>	54.36	107.63	705.58
3322	481171026 68-4277-FC	24730	FIR AVE	<b>776.41</b>	77.64	153.73	1,007.78
3323	481171033 68-4277-FC	24638	FIR AVE	<b>543.02</b>	54.30	107.52	704.84
3324	481171037 68-4277-FC	24586	FIR AVE	<b>430.12</b>	43.01	85.16	558.30
3325	481200022 68-4277-FC	12765	PERRIS BLVD APT B	<b>1,165.91</b>	116.59	230.85	1,513.34
3326	481200025 68-4277-FC	24970	MYERS AVE	<b>427.84</b>	42.78	84.71	555.34
3327	481210001 68-4277-FC	24765	MYERS AVE	<b>297.29</b>	29.73	58.86	385.88
3328	481210002 68-4277-FC	24789	MYERS AVE	<b>584.93</b>	58.49	115.82	759.24
3329	481210003 68-4277-FC	24797	MYERS AVE	<b>429.51</b>	42.95	85.04	557.50
3330	481210004 68-4277-FC	24811	MYERS AVE	<b>1,129.40</b>	112.94	223.62	1,465.96
3331	481210014 68-4277-FC	24975	MYERS AVE	<b>776.41</b>	77.64	153.73	1,007.78
3332	481210027 68-4277-FC	24920	EUCALYPTUS AVE	<b>537.42</b>	53.74	106.41	697.56
3333	481210037 68-4277-FC	24914	EUCALYPTUS AVE	<b>552.46</b>	55.25	109.39	717.08
3334	481210042 68-4277-FC	24784	EUCALYPTUS AVE	<b>311.43</b>	31.14	61.66	404.24
3335	481210045 68-4277-FC	24796	EUCALYPTUS AVE	<b>291.73</b>	29.17	57.76	378.66
3336	481210050 68-4277-FC	12801	PERRIS BLVD	<b>564.82</b>	56.48	111.83	733.14
3337	481222004 68-4277-FC	12808	ROSS ST	<b>526.91</b>	52.69	104.33	683.92
3338	481222010 68-4277-FC	12847	LEE ST	<b>246.76</b>	24.68	48.86	320.28
3339	481222012 68-4277-FC	12823	LEE ST	<b>681.72</b>	68.17	134.98	884.86
3340	481223007 68-4277-FC	12846	LEE ST	<b>469.96</b>	47.00	93.05	610.00
3341	481223014 68-4277-FC	24657	FIR AVE	<b>586.41</b>	58.64	116.11	761.16
3342	481223022 68-4277-FC	24662	MYERS AVE	<b>636.69</b>	63.67	126.06	826.42
3343	481223027 68-4277-FC	24748	MYERS AVE	<b>715.95</b>	71.60	141.76	929.30
3344	481223029 68-4277-FC	24630	MYERS AVE	<b>458.85</b>	45.89	90.85	595.58
3345	481230002 68-4277-FC	12892	INDIAN ST	<b>596.39</b>	59.64	118.09	774.10
3346	481230026 68-4277-FC	24626	EUCALYPTUS AVE	<b>596.39</b>	59.64	118.09	774.10
3347	481230033 68-4277-FC	12980	INDIAN ST	<b>448.42</b>	44.84	88.79	582.04
3348	481230036 68-4277-FC	12926	INDIAN ST	<b>584.21</b>	58.42	115.67	758.30
3349	481240011 68-4277-FC	24429	FIR AVE	<b>250.36</b>	25.04	49.57	324.96

3350	481240024 68-4277-FC	24480	MYERS AVE	<b>596.39</b>	59.64	118.09	774.10
3351	481240034 68-4277-FC	24320	MYERS AVE	<b>404.74</b>	40.47	80.14	525.34
3352	481250016 68-4277-FC	24487	MYERS AVE	<b>425.13</b>	42.51	84.18	551.82
3353	481250027 68-4277-FC	24412	EUCALYPTUS AVE	<b>747.78</b>	74.78	148.06	970.62
3354	481250029 68-4277-FC	24380	EUCALYPTUS AVE	<b>938.18</b>	93.82	185.76	1,217.76
3355	481250033 68-4277-FC	24320	EUCALYPTUS AVE	<b>338.52</b>	33.85	67.03	439.40
3356	481250045 68-4277-FC	12902	ROBERTS WAY	<b>232.34</b>	23.23	46.00	301.58
3357	481260020 68-4277-FC	12821	RUBY CT	<b>584.93</b>	58.49	115.82	759.24
3358	481260023 68-4277-FC	12861	RUBY CT	<b>244.62</b>	24.46	48.43	317.52
3359	481260025 68-4277-FC	12846	MEAD CT	<b>588.99</b>	58.90	116.62	764.50
3360	481270004 68-4277-FC	24061	MYERS AVE	<b>939.26</b>	93.93	185.97	1,219.16
3361	481270010 68-4277-FC	24119	MYERS AVE	<b>1,040.14</b>	104.01	205.95	1,350.10
3362	481270011 68-4277-FC	24131	MYERS AVE APT A	<b>246.76</b>	24.68	48.86	320.28
3363	481270022 68-4277-FC	24234	EUCALYPTUS AVE	<b>431.03</b>	43.10	85.34	559.48
3364	481270050 68-4277-FC	24189	MYERS AVE	<b>555.64</b>	55.56	110.02	721.22
3365	481291002 68-4277-FC	12021	HARCLARE DR	<b>551.49</b>	55.15	109.20	715.82
3366	481291003 68-4277-FC	12033	HARCLARE DR	<b>317.20</b>	31.72	62.81	411.72
3367	481291006 68-4277-FC	12063	HARCLARE DR	<b>252.00</b>	25.20	49.90	327.10
3368	481291010 68-4277-FC	12101	HARCLARE DR	<b>596.39</b>	59.64	118.09	774.10
3369	481291018 68-4277-FC	12175	HARCLARE DR	<b>355.74</b>	35.57	70.44	461.74
3370	481291022 68-4277-FC	12219	HARCLARE DR	<b>596.39</b>	59.64	118.09	774.10
3371	481292009 68-4277-FC	12081	AARON DR	<b>761.50</b>	76.15	150.78	988.42
3372	481292010 68-4277-FC	12093	AARON DR	<b>584.93</b>	58.49	115.82	759.24
3373	481292012 68-4277-FC	12117	AARON DR	<b>584.93</b>	58.49	115.82	759.24
3374	481292022 68-4277-FC	24789	NEVIN PL	<b>586.83</b>	58.68	116.19	761.70
3375	481301020 68-4277-FC	12129	ODESSA DR	<b>308.35</b>	30.84	61.05	400.24
3376	481301024 68-4277-FC	12031	ODESSA DR	<b>596.39</b>	59.64	118.09	774.10
3377	481301027 68-4277-FC	12010	AARON DR	<b>584.93</b>	58.49	115.82	759.24
3378	481302003 68-4277-FC	12030	ODESSA DR	<b>596.39</b>	59.64	118.09	774.10
3379	481302008 68-4277-FC	12088	ODESSA DR	<b>469.22</b>	46.92	92.91	609.04
3380	481302009 68-4277-FC	12098	ODESSA DR	<b>274.52</b>	27.45	54.35	356.32
3381	481302021 68-4277-FC	12309	HARCLARE DR	<b>596.39</b>	59.64	118.09	774.10
3382	481302026 68-4277-FC	12249	HARCLARE DR	<b>245.08</b>	24.51	48.53	318.10
3383	481310005 68-4277-FC	12324	LEAHY DR	<b>488.86</b>	48.89	96.79	634.54
3384	481312026 68-4277-FC	24576	PACE DR	<b>596.39</b>	59.64	118.09	774.10
3385	481312034 68-4277-FC	24523	HEMLOCK AVE	<b>596.39</b>	59.64	118.09	774.10
3386	481312038 68-4277-FC	24719	PACE DR	<b>596.39</b>	59.64	118.09	774.10
3387	481312048 68-4277-FC	24587	PACE DR	<b>584.93</b>	58.49	115.82	759.24
3388	481322009 68-4277-FC	24777	HEMLOCK AVE APT A	<b>992.47</b>	99.25	196.51	1,288.22

3389	481341026 68-4277-FC	12130	KILGORE ST	<b>570.90</b>	57.09	113.04	741.02
3390	481341028 68-4277-FC	12106	KILGORE ST	<b>596.39</b>	59.64	118.09	774.10
3391	481342029 68-4277-FC	12053	KILGORE ST	<b>261.14</b>	26.11	51.71	338.96
3392	482020027 68-4277-FC	24061	EUCALYPTUS AVE	<b>339.18</b>	33.92	67.16	440.26
3393	482020061 68-4277-FC	24230	ATWOOD AVE	<b>647.99</b>	64.80	128.30	841.08
3394	482030003 68-4277-FC	24293	EUCALYPTUS AVE	<b>584.93</b>	58.49	115.82	759.24
3395	482030008 68-4277-FC	24355	EUCALYPTUS AVE	<b>795.86</b>	79.59	157.58	1,033.02
3396	482030014 68-4277-FC	24439	EUCALYPTUS AVE	<b>309.47</b>	30.95	61.28	401.68
3397	482030028 68-4277-FC	24310	ATWOOD AVE	<b>985.76</b>	98.58	195.18	1,279.52
3398	482030030 68-4277-FC	24292	ATWOOD AVE	<b>408.36</b>	40.84	80.86	530.04
3399	482030033 68-4277-FC	24252	ATWOOD AVE	<b>637.77</b>	63.78	126.28	827.82
3400	482040029 68-4277-FC	24580	ATWOOD AVE	<b>584.93</b>	58.49	115.82	759.24
3401	482040036 68-4277-FC	24650	ATWOOD AVE	<b>215.22</b>	21.52	42.61	279.36
3402	482050002 68-4277-FC	24797	EUCALYPTUS AVE	<b>591.26</b>	59.13	117.07	767.46
3403	482050003 68-4277-FC	24815	EUCALYPTUS AVE	<b>1,106.75</b>	110.68	219.14	1,436.56
3404	482050024 68-4277-FC	24782	ATWOOD AVE	<b>659.34</b>	65.93	130.55	855.82
3405	482050026 68-4277-FC	24791	EUCALYPTUS AVE	<b>421.80</b>	42.18	83.52	547.50
3406	482060009 68-4277-FC	24876	DRACAEA AVE 1/2	<b>1,105.37</b>	110.54	218.86	1,434.76
3407	482060015 68-4277-FC	24963	ATWOOD AVE	<b>547.34</b>	54.73	108.37	710.44
3408	482060016 68-4277-FC	24985	ATWOOD AVE	<b>526.91</b>	52.69	104.33	683.92
3409	482060024 68-4277-FC	24942	DRACAEA AVE	<b>604.07</b>	60.41	119.61	784.08
3410	482060025 68-4277-FC	24934	DRACAEA AVE	<b>526.91</b>	52.69	104.33	683.92
3411	482070004 68-4277-FC	24547	ATWOOD AVE	<b>761.50</b>	76.15	150.78	988.42
3412	482070012 68-4277-FC	24719	ATWOOD AVE	<b>656.13</b>	65.61	129.91	851.66
3413	482070013 68-4277-FC	24727	ATWOOD AVE	<b>554.80</b>	55.48	109.85	720.12
3414	482070016 68-4277-FC	24716	DRACAEA AVE	<b>584.93</b>	58.49	115.82	759.24
3415	482070038 68-4277-FC	13176	INDIAN ST	<b>554.35</b>	55.44	109.76	719.54
3416	482080021 68-4277-FC	24447	ATWOOD AVE	<b>596.39</b>	59.64	118.09	774.10
3417	482090018 68-4277-FC	13152	HELMSDALE ST	<b>642.69</b>	64.27	127.25	834.20
3418	482090024 68-4277-FC	24215	ATWOOD AVE	<b>383.14</b>	38.31	75.86	497.32
3419	482111001 68-4277-FC	13330	DILBECK DR	<b>652.66</b>	65.27	129.23	847.14
3420	482111006 68-4277-FC	13325	DILBECK DR	<b>563.40</b>	56.34	111.55	731.28
3421	482113011 68-4277-FC	24311	SYKES DR	<b>462.30</b>	46.23	91.54	600.06
3422	482113012 68-4277-FC	24323	SYKES DR	<b>578.13</b>	57.81	114.47	750.40
3423	482113018 68-4277-FC	13460	DILBECK DR	<b>406.16</b>	40.62	80.42	527.20
3424	482121003 68-4277-FC	24480	MARILYN ST	<b>584.93</b>	58.49	115.82	759.24
3425	482121004 68-4277-FC	24468	MARILYN ST	<b>585.70</b>	58.57	115.97	760.24
3426	482122001 68-4277-FC	24377	MARILYN ST	<b>596.39</b>	59.64	118.09	774.10
3427	482122005 68-4277-FC	24429	MARILYN ST	<b>489.15</b>	48.92	96.85	634.92

Attachment: Tax Roll City Submission Detail (4024 : PUBLIC HEARING FOR DELINQUENT SOLID WASTE



3428	482122027 68-4277-FC	24374	ONEIDA ST	526.91	52.69	104.33	683.92
3429	482123009 68-4277-FC	24525	ONEIDA ST	348.22	34.82	68.95	451.98
3430	482123013 68-4277-FC	24573	ONEIDA ST	584.93	58.49	115.82	759.24
3431	482141013 68-4277-FC	24814	LUKEWOOD PL	596.39	59.64	118.09	774.10
3432	482141014 68-4277-FC	24800	LUKEWOOD PL	596.39	59.64	118.09	774.10
3433	482141015 68-4277-FC	13290	MORENO WAY	584.93	58.49	115.82	759.24
3434	482141035 68-4277-FC	24891	DRACAEA AVE	338.62	33.86	67.05	439.52
3435	482142001 68-4277-FC	24785	LUKEWOOD PL	199.44	19.94	39.49	258.86
3436	482142013 68-4277-FC	24856	RAMONA LN	584.93	58.49	115.82	759.24
3437	482142018 68-4277-FC	13340	MORENO WAY	252.23	25.22	49.94	327.38
3438	482143007 68-4277-FC	13341	MORENO WAY	375.49	37.55	74.35	487.38
3439	482143009 68-4277-FC	13365	MORENO WAY	596.39	59.64	118.09	774.10
3440	482144004 68-4277-FC	24835	RAMONA LN	445.98	44.60	88.30	578.88
3441	482144007 68-4277-FC	24867	RAMONA LN	596.39	59.64	118.09	774.10
3442	482144008 68-4277-FC	24883	RAMONA LN	596.39	59.64	118.09	774.10
3443	482151002 68-4277-FC	13409	MORENO WAY	547.56	54.76	108.42	710.72
3444	482151006 68-4277-FC	13479	MORENO WAY	563.19	56.32	111.51	731.02
3445	482152004 68-4277-FC	13431	HIAWATHA LN	401.75	40.18	79.55	521.46
3446	482152009 68-4277-FC	13448	HIAWATHA LN	584.93	58.49	115.82	759.24
3447	482152012 68-4277-FC	13420	HIAWATHA LN	596.39	59.64	118.09	774.10
3448	482152013 68-4277-FC	13404	HIAWATHA LN	1,136.85	113.69	225.10	1,475.62
3449	482152015 68-4277-FC	13366	HIAWATHA LN	1,109.95	111.00	219.77	1,440.72
3450	482152022 68-4277-FC	24830	COTTONWOOD AVE	651.14	65.11	128.93	845.18
3451	482152025 68-4277-FC	13456	MORENO WAY	563.24	56.32	111.52	731.08
3452	482152026 68-4277-FC	13436	MORENO WAY	776.41	77.64	153.73	1,007.78
3453	482152029 68-4277-FC	24831	CORLEY CT	227.15	22.72	44.98	294.84
3454	482152031 68-4277-FC	24851	CORLEY CT	761.50	76.15	150.78	988.42
3455	482152038 68-4277-FC	13396	MORENO WAY	776.41	77.64	153.73	1,007.78
3456	482152055 68-4277-FC	24930	COTTONWOOD AVE	504.04	50.40	99.80	654.24
3457	482161013 68-4277-FC	24682	MYRNA ST	364.54	36.45	72.18	473.16
3458	482161017 68-4277-FC	24730	MYRNA ST	811.61	81.16	160.70	1,053.46
3459	482161018 68-4277-FC	24740	MYRNA ST	293.02	29.30	58.02	380.34
3460	482161019 68-4277-FC	24750	MYRNA ST	637.80	63.78	126.28	827.86
3461	482162001 68-4277-FC	13412	CORA PL	473.66	47.37	93.78	614.80
3462	482162005 68-4277-FC	13470	CORA PL	246.76	24.68	48.86	320.28
3463	482162010 68-4277-FC	13441	CORA PL	584.93	58.49	115.82	759.24
3464	482162017 68-4277-FC	13470	LEOTA CT	596.39	59.64	118.09	774.10
3465	482162020 68-4277-FC	13471	LEOTA CT	345.86	34.59	68.48	448.92
3466	482162030 68-4277-FC	13484	JO ANN ST	596.39	59.64	118.09	774.10

Attachment: Tax Roll City Submission Detail (4024 : PUBLIC HEARING FOR DELINQUENT SOLID WASTE

3467	482170020 68-4277-FC	24396	DORNER DR	596.39	59.64	118.09	774.10
3468	482170024 68-4277-FC	24448	DORNER DR	724.87	72.49	143.52	940.88
3469	482201001 68-4277-FC	24762	EUGENA AVE	596.39	59.64	118.09	774.10
3470	482201003 68-4277-FC	24786	EUGENA AVE	942.66	94.27	186.65	1,223.56
3471	482201016 68-4277-FC	13936	GAYE ST	456.82	45.68	90.45	592.94
3472	482201021 68-4277-FC	24910	ALESSANDRO BLVD	572.43	57.24	113.34	743.00
3473	482202001 68-4277-FC	24763	EUGENA AVE	273.77	27.38	54.21	355.34
3474	482202002 68-4277-FC	24775	EUGENA AVE	352.71	35.27	69.84	457.82
3475	482202018 68-4277-FC	24812	CAROLYN AVE	713.16	71.32	141.21	925.68
3476	482203004 68-4277-FC	24797	CAROLYN AVE	595.67	59.57	117.94	773.18
3477	482203005 68-4277-FC	24809	CAROLYN AVE	277.74	27.77	54.99	360.50
3478	482203011 68-4277-FC	13975	GAYE ST	509.86	50.99	100.95	661.80
3479	482203016 68-4277-FC	24834	ALESSANDRO BLVD	478.90	47.89	94.82	621.60
3480	482203017 68-4277-FC	24822	ALESSANDRO BLVD	246.76	24.68	48.86	320.28
3481	482230022 68-4277-FC	14739	PERRIS BLVD	596.39	59.64	118.09	774.10
3482	482241016 68-4277-FC	13591	RAMSDELL DR	776.41	77.64	153.73	1,007.78
3483	482242005 68-4277-FC	24322	DORNER DR	584.93	58.49	115.82	759.24
3484	482242014 68-4277-FC	24269	DOLAN DR	596.39	59.64	118.09	774.10
3485	482242021 68-4277-FC	24345	DOLAN DR	555.84	55.58	110.06	721.48
3486	482242024 68-4277-FC	24371	BION DR	596.39	59.64	118.09	774.10
3487	482243001 68-4277-FC	13604	RAMSDELL DR	584.93	58.49	115.82	759.24
3488	482243002 68-4277-FC	13620	RAMSDELL DR	616.70	61.67	122.11	800.48
3489	482243008 68-4277-FC	24313	DORNER DR	776.41	77.64	153.73	1,007.78
3490	482243009 68-4277-FC	24323	DORNER DR	662.54	66.25	131.18	859.98
3491	482243012 68-4277-FC	24357	DORNER DR	584.93	58.49	115.82	759.24
3492	482251026 68-4277-FC	24810	SHOREHAM AVE	538.00	53.80	106.52	698.32
3493	482251033 68-4277-FC	24846	SHOREHAM AVE	432.41	43.24	85.62	561.26
3494	482253003 68-4277-FC	14813	BLUEBRIAR ST	593.29	59.33	117.47	770.08
3495	482253011 68-4277-FC	14802	DELFBUSH ST	584.93	58.49	115.82	759.24
3496	482253022 68-4277-FC	14846	BRENTSTONE ST	584.93	58.49	115.82	759.24
3497	482253032 68-4277-FC	14837	BRENTSTONE ST	569.99	57.00	112.86	739.84
3498	482253041 68-4277-FC	14838	VINEHILL ST	221.24	22.12	43.81	287.16
3499	482254002 68-4277-FC	14809	VINEHILL ST	584.93	58.49	115.82	759.24
3500	482254021 68-4277-FC	14824	STARMONT ST	253.81	25.38	50.25	329.44
3501	482261014 68-4277-FC	14954	STARMONT ST	431.54	43.15	85.44	560.14
3502	482261022 68-4277-FC	14961	STARMONT ST	504.61	50.46	99.91	654.98
3503	482263008 68-4277-FC	14975	DOVEHURST ST	412.58	41.26	81.69	535.52
3504	482264011 68-4277-FC	14973	BLUEBRIAR ST	596.39	59.64	118.09	774.10
3505	482264015 68-4277-FC	14933	BLUEBRIAR ST	552.97	55.30	109.49	717.76

Attachment: Tax Roll City Submission Detail (4024 : PUBLIC HEARING FOR DELINQUENT SOLID WASTE

3506	482265015 68-4277-FC	14951	CROFTBORO RD	<b>358.80</b>	35.88	71.04	465.72
3507	482271001 68-4277-FC	14623	PERHAM DR	<b>563.59</b>	56.36	111.59	731.54
3508	482271009 68-4277-FC	14543	PERHAM DR	<b>596.39</b>	59.64	118.09	774.10
3509	482272005 68-4277-FC	14560	PERHAM DR	<b>584.93</b>	58.49	115.82	759.24
3510	482272009 68-4277-FC	14615	CORDON PL	<b>461.29</b>	46.13	91.34	598.74
3511	482272019 68-4277-FC	14556	CORDON PL	<b>596.39</b>	59.64	118.09	774.10
3512	482272024 68-4277-FC	24366	GLENCREST DR	<b>761.50</b>	76.15	150.78	988.42
3513	482272034 68-4277-FC	14524	JUSTIN PL	<b>596.39</b>	59.64	118.09	774.10
3514	482272045 68-4277-FC	24472	GLENCREST DR	<b>584.93</b>	58.49	115.82	759.24
3515	482281001 68-4277-FC	14383	PERHAM DR	<b>584.93</b>	58.49	115.82	759.24
3516	482281002 68-4277-FC	14395	PERHAM DR	<b>776.41</b>	77.64	153.73	1,007.78
3517	482281006 68-4277-FC	14445	PERHAM DR	<b>298.75</b>	29.88	59.15	387.78
3518	482281007 68-4277-FC	14457	PERHAM DR	<b>246.76</b>	24.68	48.86	320.28
3519	482282008 68-4277-FC	24372	SAINT JAMES DR	<b>596.39</b>	59.64	118.09	774.10
3520	482282009 68-4277-FC	24386	SAINT JAMES DR	<b>596.39</b>	59.64	118.09	774.10
3521	482283005 68-4277-FC	24329	SAINT JAMES DR	<b>589.96</b>	59.00	116.81	765.76
3522	482283006 68-4277-FC	24343	SAINT JAMES DR	<b>584.93</b>	58.49	115.82	759.24
3523	482283008 68-4277-FC	24371	SAINT JAMES DR	<b>637.80</b>	63.78	126.28	827.86
3524	482283020 68-4277-FC	24420	BOSTWICK DR	<b>701.65</b>	70.17	138.93	910.74
3525	482283029 68-4277-FC	24290	BOSTWICK DR	<b>584.93</b>	58.49	115.82	759.24
3526	482284002 68-4277-FC	24493	BOSTWICK DR	<b>569.64</b>	56.96	112.79	739.38
3527	482284011 68-4277-FC	24433	BOSTWICK DR	<b>581.24</b>	58.12	115.09	754.44
3528	482284012 68-4277-FC	24421	BOSTWICK DR	<b>715.76</b>	71.58	141.72	929.06
3529	482284016 68-4277-FC	24355	BOSTWICK DR	<b>606.28</b>	60.63	120.04	786.94
3530	482291003 68-4277-FC	13657	RAMSDELL DR	<b>288.61</b>	28.86	57.14	374.62
3531	482291006 68-4277-FC	13693	RAMSDELL DR	<b>596.39</b>	59.64	118.09	774.10
3532	482291010 68-4277-FC	13741	RAMSDELL DR	<b>440.98</b>	44.10	87.31	572.38
3533	482292005 68-4277-FC	24275	TIERRA DE ORO	<b>596.39</b>	59.64	118.09	774.10
3534	482292006 68-4277-FC	24263	TIERRA DE ORO	<b>549.80</b>	54.98	108.86	713.64
3535	482292008 68-4277-FC	24345	TIERRA DE ORO	<b>272.71</b>	27.27	54.00	353.98
3536	482292009 68-4277-FC	24333	TIERRA DE ORO	<b>596.39</b>	59.64	118.09	774.10
3537	482292014 68-4277-FC	24282	BAY AVE	<b>200.20</b>	20.02	39.64	259.86
3538	482293003 68-4277-FC	24274	STONEHURST DR	<b>485.35</b>	48.54	96.10	629.98
3539	482293007 68-4277-FC	24331	VIA DEL SOL	<b>341.54</b>	34.15	67.62	443.32
3540	482293013 68-4277-FC	24324	TIERRA DE ORO	<b>208.60</b>	20.86	41.30	270.76
3541	482293017 68-4277-FC	24379	VIA DEL SOL ST	<b>338.52</b>	33.85	67.03	439.40
3542	482294001 68-4277-FC	24244	VIA DEL SOL	<b>563.19</b>	56.32	111.51	731.02
3543	482294002 68-4277-FC	24250	VIA DEL SOL	<b>596.39</b>	59.64	118.09	774.10
3544	482294006 68-4277-FC	24340	VIA DEL SOL ST	<b>411.43</b>	41.14	81.46	534.04

Attachment: Tax Roll City Submission Detail (4024 : PUBLIC HEARING FOR DELINQUENT SOLID WASTE

3545	482301007 68-4277-FC	24282	JANET KAY DR	<b>596.39</b>	59.64	118.09	774.10
3546	482302002 68-4277-FC	14735	PERHAM DR	<b>596.39</b>	59.64	118.09	774.10
3547	482302006 68-4277-FC	14695	PERHAM DR	<b>584.93</b>	58.49	115.82	759.24
3548	482302008 68-4277-FC	14675	PERHAM DR	<b>630.55</b>	63.06	124.85	818.44
3549	482303004 68-4277-FC	14710	PERHAM DR	<b>218.69</b>	21.87	43.30	283.86
3550	482304013 68-4277-FC	24352	DELPHINIUM AVE	<b>313.98</b>	31.40	62.17	407.54
3551	482304025 68-4277-FC	14733	CLAUDINE ST	<b>474.73</b>	47.47	94.00	616.20
3552	482304028 68-4277-FC	14703	CLAUDINE ST	<b>606.28</b>	60.63	120.04	786.94
3553	482304030 68-4277-FC	14683	CLAUDINE ST	<b>596.39</b>	59.64	118.09	774.10
3554	482305011 68-4277-FC	14704	CLAUDINE ST	<b>828.93</b>	82.89	164.13	1,075.94
3555	482305014 68-4277-FC	14734	CLAUDINE ST	<b>250.34</b>	25.03	49.57	324.94
3556	482306005 68-4277-FC	24418	JANET KAY DR	<b>531.91</b>	53.19	105.32	690.42
3557	482306011 68-4277-FC	24490	JANET KAY DR	<b>235.93</b>	23.59	46.71	306.24
3558	482311005 68-4277-FC	24423	BRODIAEA AVE	<b>323.88</b>	32.39	64.13	420.40
3559	482311019 68-4277-FC	24412	LAMONT DR	<b>584.93</b>	58.49	115.82	759.24
3560	482311022 68-4277-FC	24446	LAMONT DR	<b>663.97</b>	66.40	131.47	861.82
3561	482311024 68-4277-FC	24474	LAMONT DR	<b>584.93</b>	58.49	115.82	759.24
3562	482311025 68-4277-FC	24473	LAMONT DR	<b>596.39</b>	59.64	118.09	774.10
3563	482311033 68-4277-FC	24369	LAMONT DR	<b>303.77</b>	30.38	60.15	394.28
3564	482312005 68-4277-FC	14323	PERHAM DR	<b>205.00</b>	20.50	40.59	266.08
3565	482313003 68-4277-FC	24316	LAMONT DR	<b>599.36</b>	59.94	118.67	777.96
3566	482313004 68-4277-FC	24330	LAMONT DR	<b>596.39</b>	59.64	118.09	774.10
3567	482313008 68-4277-FC	14343	STONEHURST DR	<b>776.41</b>	77.64	153.73	1,007.78
3568	482313021 68-4277-FC	24375	FINLEY DR	<b>543.02</b>	54.30	107.52	704.84
3569	482313023 68-4277-FC	24343	FINLEY DR	<b>276.75</b>	27.68	54.80	359.22
3570	482314002 68-4277-FC	24308	FINLEY DR	<b>584.93</b>	58.49	115.82	759.24
3571	482314008 68-4277-FC	24341	BRODIAEA AVE	<b>229.12</b>	22.91	45.37	297.40
3572	482320015 68-4277-FC	13731	DAHL DR	<b>587.89</b>	58.79	116.40	763.08
3573	482320017 68-4277-FC	13627	DAHL WAY	<b>430.12</b>	43.01	85.16	558.30
3574	482321001 68-4277-FC	24408	TIERRA DE ORO	<b>560.89</b>	56.09	111.06	728.04
3575	482322003 68-4277-FC	24443	TIERRA DE ORO	<b>942.66</b>	94.27	186.65	1,223.56
3576	482322009 68-4277-FC	24474	BAY AVE	<b>584.93</b>	58.49	115.82	759.24
3577	482331002 68-4277-FC	24200	SILVERWOOD LN	<b>267.77</b>	26.78	53.02	347.56
3578	482331011 68-4277-FC	24157	SILVERWOOD LN	<b>596.39</b>	59.64	118.09	774.10
3579	482331028 68-4277-FC	24169	JIMSON PL	<b>584.93</b>	58.49	115.82	759.24
3580	482331029 68-4277-FC	24181	JIMSON PL	<b>606.28</b>	60.63	120.04	786.94
3581	482331036 68-4277-FC	14580	UNITY CT	<b>606.28</b>	60.63	120.04	786.94
3582	482332002 68-4277-FC	14528	JOSHUA TREE AVE	<b>596.39</b>	59.64	118.09	774.10
3583	482332003 68-4277-FC	14540	JOSHUA TREE AVE	<b>734.36</b>	73.44	145.40	953.20

Attachment: Tax Roll City Submission Detail (4024 : PUBLIC HEARING FOR DELINQUENT SOLID WASTE

3584	482332007 68-4277-FC	14590	JOSHUA TREE AVE	<b>584.93</b>	58.49	115.82	759.24
3585	482333001 68-4277-FC	14517	UNITY CT	<b>795.16</b>	79.52	157.44	1,032.12
3586	482333004 68-4277-FC	14577	UNITY CT	<b>584.93</b>	58.49	115.82	759.24
3587	482341009 68-4277-FC	14311	VINCENTE DR	<b>343.22</b>	34.32	67.96	445.50
3588	482341014 68-4277-FC	14312	TRAVERS CT	<b>731.26</b>	73.13	144.79	949.18
3589	482341018 68-4277-FC	14281	TRAVERS CT	<b>761.50</b>	76.15	150.78	988.42
3590	482342012 68-4277-FC	14280	VINCENTE DR	<b>441.55</b>	44.16	87.43	573.12
3591	482342024 68-4277-FC	24212	FINLEY DR	<b>596.39</b>	59.64	118.09	774.10
3592	482343006 68-4277-FC	24211	FINLEY DR	<b>789.38</b>	78.94	156.30	1,024.62
3593	482343031 68-4277-FC	24017	POWELL PL	<b>754.57</b>	75.46	149.40	979.42
3594	482351007 68-4277-FC	14947	BLUEBERRY RD	<b>747.72</b>	74.77	148.05	970.54
3595	482351008 68-4277-FC	14959	BLUEBERRY RD	<b>596.39</b>	59.64	118.09	774.10
3596	482352006 68-4277-FC	14934	BLUEBERRY RD	<b>584.93</b>	58.49	115.82	759.24
3597	482352010 68-4277-FC	14945	CLIFFROSE CT	<b>581.34</b>	58.13	115.11	754.58
3598	482353005 68-4277-FC	14968	CLIFFROSE CT	<b>308.69</b>	30.87	61.12	400.68
3599	482353009 68-4277-FC	14940	CLIFFROSE CT	<b>755.68</b>	75.57	149.62	980.86
3600	482353012 68-4277-FC	14906	CLIFFROSE CT	<b>789.38</b>	78.94	156.30	1,024.62
3601	482362011 68-4277-FC	24869	BRANCH ST	<b>222.40</b>	22.24	44.04	288.68
3602	482363004 68-4277-FC	24889	BASSWOOD ST	<b>526.91</b>	52.69	104.33	683.92
3603	482363011 68-4277-FC	24942	BAY AVE	<b>619.47</b>	61.95	122.66	804.06
3604	482364004 68-4277-FC	13713	MORENO WAY	<b>346.08</b>	34.61	68.52	449.20
3605	482364007 68-4277-FC	13677	MORENO WAY	<b>430.12</b>	43.01	85.16	558.30
3606	482364008 68-4277-FC	13665	MORENO WAY	<b>343.52</b>	34.35	68.02	445.88
3607	482365001 68-4277-FC	13747	PECAN PL	<b>596.39</b>	59.64	118.09	774.10
3608	482365003 68-4277-FC	13723	PECAN PL	<b>563.28</b>	56.33	111.53	731.14
3609	482370014 68-4277-FC	13781	RAMSDELL DR	<b>584.93</b>	58.49	115.82	759.24
3610	482370015 68-4277-FC	13771	RAMSDELL DR	<b>567.69</b>	56.77	112.40	736.86
3611	482371006 68-4277-FC	24138	MILLSAP DR	<b>952.03</b>	95.20	188.50	1,235.72
3612	482371015 68-4277-FC	24198	MILLSAP DR	<b>567.69</b>	56.77	112.40	736.86
3613	482371018 68-4277-FC	24244	MILLSAP DR	<b>789.38</b>	78.94	156.30	1,024.62
3614	482372002 68-4277-FC	24233	MILLSAP DR	<b>596.39</b>	59.64	118.09	774.10
3615	482372004 68-4277-FC	24201	MILLSAP DR	<b>943.92</b>	94.39	186.90	1,225.20
3616	482372017 68-4277-FC	24205	HORTON CT	<b>502.55</b>	50.26	99.50	652.30
3617	482372028 68-4277-FC	24178	DELGADO CT	<b>776.41</b>	77.64	153.73	1,007.78
3618	482372031 68-4277-FC	24226	DELGADO CT	<b>584.93</b>	58.49	115.82	759.24
3619	482372040 68-4277-FC	24161	DELGADO CT	<b>584.93</b>	58.49	115.82	759.24
3620	482372044 68-4277-FC	24146	VIA VARGAS DR	<b>776.41</b>	77.64	153.73	1,007.78
3621	482372047 68-4277-FC	24184	VIA VARGAS DR	<b>355.54</b>	35.55	70.40	461.48
3622	482372050 68-4277-FC	24220	VIA VARGAS DR	<b>303.80</b>	30.38	60.15	394.32

Attachment: Tax Roll City Submission Detail (4024 : PUBLIC HEARING FOR DELINQUENT SOLID WASTE

3623	482372051 68-4277-FC	24236	VIA VARGAS DR	<b>607.19</b>	60.72	120.22	788.12
3624	482372052 68-4277-FC	24240	VIA VARGAS DR	<b>543.15</b>	54.32	107.54	705.00
3625	482373001 68-4277-FC	24119	VIA VARGAS DR	<b>596.39</b>	59.64	118.09	774.10
3626	482373008 68-4277-FC	24203	VIA VARGAS DR	<b>776.41</b>	77.64	153.73	1,007.78
3627	482381008 68-4277-FC	14836	BLUEBERRY RD	<b>567.57</b>	56.76	112.38	736.70
3628	482382008 68-4277-FC	24341	BLUEGRASS CT	<b>564.16</b>	56.42	111.70	732.28
3629	482383003 68-4277-FC	14767	PERHAM DR	<b>353.22</b>	35.32	69.94	458.48
3630	482383004 68-4277-FC	24235	DELPHINIUM AVE	<b>584.93</b>	58.49	115.82	759.24
3631	482384001 68-4277-FC	14856	CLIFFROSE CT	<b>326.12</b>	32.61	64.57	423.30
3632	482384014 68-4277-FC	24364	BLUEGRASS CT	<b>584.93</b>	58.49	115.82	759.24
3633	482384019 68-4277-FC	24302	BLUEGRASS CT	<b>606.28</b>	60.63	120.04	786.94
3634	482384033 68-4277-FC	24421	DELPHINIUM AVE	<b>503.14</b>	50.31	99.62	653.08
3635	482384034 68-4277-FC	24431	DELPHINIUM AVE	<b>584.93</b>	58.49	115.82	759.24
3636	482391001 68-4277-FC	13641	PECAN PL	<b>942.66</b>	94.27	186.65	1,223.56
3637	482391002 68-4277-FC	13631	PECAN PL	<b>776.41</b>	77.64	153.73	1,007.78
3638	482391005 68-4277-FC	13601	PECAN PL	<b>445.58</b>	44.56	88.22	578.36
3639	482392001 68-4277-FC	13637	MORENO WAY	<b>761.50</b>	76.15	150.78	988.42
3640	482392006 68-4277-FC	13577	MORENO WAY	<b>943.38</b>	94.34	186.79	1,224.50
3641	482393001 68-4277-FC	24854	BOWER ST	<b>776.41</b>	77.64	153.73	1,007.78
3642	482393004 68-4277-FC	24900	BOWER ST	<b>565.34</b>	56.53	111.94	733.80
3643	482393007 68-4277-FC	24940	BOWER ST	<b>252.23</b>	25.22	49.94	327.38
3644	482394007 68-4277-FC	24941	BOWER ST	<b>483.14</b>	48.31	95.66	627.12
3645	482394010 68-4277-FC	24928	BAYLEAF ST	<b>546.91</b>	54.69	108.29	709.88
3646	482395006 68-4277-FC	24923	BAYLEAF ST	<b>582.54</b>	58.25	115.34	756.14
3647	482412003 68-4277-FC	24560	MORNING GLORY ST	<b>436.55</b>	43.66	86.44	566.64
3648	482412010 68-4277-FC	24591	FERNDELL ST	<b>400.20</b>	40.02	79.24	519.46
3649	482412015 68-4277-FC	14920	SILVERTREE RD	<b>596.39</b>	59.64	118.09	774.10
3650	482413002 68-4277-FC	24652	FERNDELL ST	<b>351.86</b>	35.19	69.67	456.70
3651	482413003 68-4277-FC	24676	FERNDELL ST	<b>596.39</b>	59.64	118.09	774.10
3652	482413004 68-4277-FC	24692	FERNDELL ST	<b>168.24</b>	16.82	33.31	218.38
3653	482413008 68-4277-FC	24744	FERNDELL ST	<b>563.19</b>	56.32	111.51	731.02
3654	482413011 68-4277-FC	24711	FERNDELL ST	<b>222.94</b>	22.29	44.14	289.38
3655	482413023 68-4277-FC	24745	MORNING GLORY ST	<b>599.67</b>	59.97	118.73	778.36
3656	482414003 68-4277-FC	24593	MORNING GLORY ST	<b>596.39</b>	59.64	118.09	774.10
3657	482414006 68-4277-FC	24547	MORNING GLORY ST	<b>596.39</b>	59.64	118.09	774.10
3658	482421007 68-4277-FC	14755	SILVERTREE RD	<b>596.39</b>	59.64	118.09	774.10
3659	482421008 68-4277-FC	14767	SILVERTREE RD	<b>553.76</b>	55.38	109.64	718.78
3660	482421011 68-4277-FC	14801	SILVERTREE RD	<b>547.36</b>	54.74	108.38	710.46
3661	482422007 68-4277-FC	14878	SILVERTREE RD	<b>411.43</b>	41.14	81.46	534.04

Attachment: Tax Roll City Submission Detail (4024 : PUBLIC HEARING FOR DELINQUENT SOLID WASTE



3662	482422009 68-4277-FC	14850	SILVERTREE RD	<b>254.30</b>	25.43	50.35	330.08
3663	482422012 68-4277-FC	14809	CLOVERFIELD RD	<b>584.93</b>	58.49	115.82	759.24
3664	482422013 68-4277-FC	14825	CLOVERFIELD RD	<b>430.12</b>	43.01	85.16	558.30
3665	482422016 68-4277-FC	14875	CLOVERFIELD RD	<b>200.59</b>	20.06	39.72	260.36
3666	482423001 68-4277-FC	14900	CLOVERFIELD RD	<b>268.14</b>	26.81	53.09	348.04
3667	482423008 68-4277-FC	14786	CLOVERFIELD RD	<b>526.91</b>	52.69	104.33	683.92
3668	482423022 68-4277-FC	14841	WINTERGREEN ST	<b>761.50</b>	76.15	150.78	988.42
3669	482423031 68-4277-FC	14927	WINTERGREEN ST	<b>482.05</b>	48.21	95.45	625.70
3670	482424012 68-4277-FC	24654	BAMBOO CT	<b>584.93</b>	58.49	115.82	759.24
3671	482424014 68-4277-FC	24680	BAMBOO CT	<b>441.26</b>	44.13	87.37	572.76
3672	482424018 68-4277-FC	24730	BAMBOO CT	<b>588.01</b>	58.80	116.43	763.24
3673	482424020 68-4277-FC	24731	BAMBOO CT	<b>555.95</b>	55.60	110.08	721.62
3674	482441004 68-4277-FC	24319	MOUNT RUSSELL DR	<b>596.39</b>	59.64	118.09	774.10
3675	482441021 68-4277-FC	24261	MOUNT RUSSELL DR	<b>584.93</b>	58.49	115.82	759.24
3676	482441025 68-4277-FC	14106	FENNER CT	<b>545.66</b>	54.57	108.04	708.26
3677	482442006 68-4277-FC	14076	BRANDT DR	<b>813.93</b>	81.39	161.16	1,056.48
3678	482442007 68-4277-FC	14088	BRANDT DR	<b>584.93</b>	58.49	115.82	759.24
3679	482443008 68-4277-FC	14171	BRANDT DR	<b>250.00</b>	25.00	49.50	324.50
3680	482443018 68-4277-FC	14186	PERHAM CT	<b>256.25</b>	25.63	50.74	332.60
3681	482443029 68-4277-FC	24261	DIMITRA DR	<b>548.02</b>	54.80	108.51	711.32
3682	482451004 68-4277-FC	24677	BRODIAEA AVE	<b>606.28</b>	60.63	120.04	786.94
3683	482451017 68-4277-FC	14377	VICTOR DR	<b>596.39</b>	59.64	118.09	774.10
3684	482451035 68-4277-FC	14318	SAYAN PL	<b>576.19</b>	57.62	114.09	747.88
3685	482451038 68-4277-FC	14276	SAYAN PL	<b>222.25</b>	22.23	44.01	288.48
3686	482451039 68-4277-FC	14275	SAYAN PL	<b>596.39</b>	59.64	118.09	774.10
3687	482451042 68-4277-FC	14319	SAYAN PL	<b>237.93</b>	23.79	47.11	308.82
3688	482451045 68-4277-FC	14300	HOMESTEAD DR	<b>584.93</b>	58.49	115.82	759.24
3689	482451050 68-4277-FC	24547	BRODIAEA AVE	<b>573.69</b>	57.37	113.59	744.64
3690	482452037 68-4277-FC	24692	SLOAN CT	<b>391.23</b>	39.12	77.46	507.82
3691	482452039 68-4277-FC	24664	SLOAN CT	<b>596.39</b>	59.64	118.09	774.10
3692	482452041 68-4277-FC	14322	VICTOR DR	<b>606.28</b>	60.63	120.04	786.94
3693	482452046 68-4277-FC	14278	VICTOR DR	<b>256.76</b>	25.68	50.84	333.26
3694	482452048 68-4277-FC	14260	VICTOR DR	<b>440.04</b>	44.00	87.13	571.16
3695	482453001 68-4277-FC	14255	HOMESTEAD DR	<b>273.30</b>	27.33	54.11	354.74
3696	482453008 68-4277-FC	14315	HOMESTEAD DR	<b>575.89</b>	57.59	114.03	747.50
3697	482461010 68-4277-FC	14195	HOMESTEAD DR	<b>801.06</b>	80.11	158.61	1,039.78
3698	482461017 68-4277-FC	14178	HOMESTEAD DR	<b>584.93</b>	58.49	115.82	759.24
3699	482461020 68-4277-FC	14228	HOMESTEAD DR	<b>306.20</b>	30.62	60.63	397.44
3700	482461028 68-4277-FC	14149	LINNETT DR	<b>832.39</b>	83.24	164.81	1,080.44

3701	482462006 68-4277-FC	14174	LINNETT DR	<b>584.93</b>	58.49	115.82	759.24
3702	482462008 68-4277-FC	14144	LINNETT DR	<b>441.70</b>	44.17	87.46	573.32
3703	482462014 68-4277-FC	14171	GALVIN CT	<b>527.23</b>	52.72	104.39	684.34
3704	482462015 68-4277-FC	14151	GALVIN CT	<b>502.27</b>	50.23	99.45	651.94
3705	482462019 68-4277-FC	14170	GALVIN CT	<b>776.41</b>	77.64	153.73	1,007.78
3706	482462022 68-4277-FC	14222	GALVIN CT	<b>584.93</b>	58.49	115.82	759.24
3707	482462027 68-4277-FC	14195	KINGSWAY CT	<b>367.70</b>	36.77	72.80	477.26
3708	482462031 68-4277-FC	14138	KINGSWAY CT	<b>596.39</b>	59.64	118.09	774.10
3709	482462037 68-4277-FC	14244	KINGSWAY CT	<b>284.00</b>	28.40	56.23	368.62
3710	482462038 68-4277-FC	24747	JENKINS DR	<b>566.49</b>	56.65	112.17	735.30
3711	482462042 68-4277-FC	24697	JENKINS DR	<b>762.55</b>	76.26	150.98	989.78
3712	482471003 68-4277-FC	24558	SENECA CIR	<b>651.14</b>	65.11	128.93	845.18
3713	482471007 68-4277-FC	24510	SENECA CIR	<b>333.19</b>	33.32	65.97	432.48
3714	482471021 68-4277-FC	24512	TUSCARORA CIR	<b>596.39</b>	59.64	118.09	774.10
3715	482472013 68-4277-FC	14473	VICTOR DR	<b>817.35</b>	81.74	161.84	1,060.92
3716	482472019 68-4277-FC	14417	VICTOR DR	<b>455.68</b>	45.57	90.22	591.46
3717	482473001 68-4277-FC	24666	CONLEY CT	<b>776.41</b>	77.64	153.73	1,007.78
3718	482473002 68-4277-FC	24680	CONLEY CT	<b>324.02</b>	32.40	64.16	420.58
3719	482473007 68-4277-FC	24750	CONLEY CT	<b>338.52</b>	33.85	67.03	439.40
3720	482473011 68-4277-FC	24693	CONLEY CT	<b>828.74</b>	82.87	164.09	1,075.70
3721	482481001 68-4277-FC	14121	TRAVERS DR	<b>762.55</b>	76.26	150.98	989.78
3722	482481002 68-4277-FC	14109	TRAVERS DR	<b>262.70</b>	26.27	52.01	340.98
3723	482481003 68-4277-FC	14097	TRAVERS DR	<b>596.39</b>	59.64	118.09	774.10
3724	482481004 68-4277-FC	14083	TRAVERS DR	<b>584.93</b>	58.49	115.82	759.24
3725	482481013 68-4277-FC	14079	ANN MARIE CT	<b>596.39</b>	59.64	118.09	774.10
3726	482481015 68-4277-FC	14094	ANN MARIE CT	<b>369.63</b>	36.96	73.19	479.78
3727	482481016 68-4277-FC	14106	ANN MARIE CT	<b>584.93</b>	58.49	115.82	759.24
3728	482482009 68-4277-FC	24181	MOUNT RUSSELL DR	<b>550.07</b>	55.01	108.91	713.98
3729	482491001 68-4277-FC	14245	TRAVERS DR	<b>457.62</b>	45.76	90.61	593.98
3730	482491004 68-4277-FC	14203	TRAVERS DR	<b>251.76</b>	25.18	49.85	326.78
3731	482491007 68-4277-FC	14161	TRAVERS DR	<b>326.59</b>	32.66	64.66	423.90
3732	482492005 68-4277-FC	14188	TRAVERS DR	<b>776.41</b>	77.64	153.73	1,007.78
3733	482492013 68-4277-FC	24121	DIMITRA DR	<b>462.97</b>	46.30	91.67	600.94
3734	482492039 68-4277-FC	14217	TOBY CT	<b>340.04</b>	34.00	67.33	441.36
3735	482492049 68-4277-FC	14218	TOBY CT	<b>586.23</b>	58.62	116.07	760.92
3736	482492050 68-4277-FC	14232	TOBY CT	<b>584.93</b>	58.49	115.82	759.24
3737	482500002 68-4277-FC	24480	BRODIAEA AVE	<b>427.40</b>	42.74	84.63	554.76
3738	482500009 68-4277-FC	24443	JONNA LN	<b>554.97</b>	55.50	109.88	720.34
3739	482500010 68-4277-FC	24465	JONNA LN	<b>784.70</b>	78.47	155.37	1,018.54

3740	482501021 68-4277-FC	14141	STONEHURST DR	<b>394.41</b>	39.44	78.09	511.94
3741	482511008 68-4277-FC	14720	JOSHUA TREE AVE	<b>335.03</b>	33.50	66.34	434.86
3742	482511010 68-4277-FC	14744	JOSHUA TREE AVE	<b>596.39</b>	59.64	118.09	774.10
3743	482512006 68-4277-FC	24165	LOVE CT	<b>552.97</b>	55.30	109.49	717.76
3744	482531002 68-4277-FC	24269	BAY AVE	<b>379.99</b>	38.00	75.24	493.22
3745	482531009 68-4277-FC	24298	MILLSAP DR	<b>375.15</b>	37.52	74.28	486.94
3746	482533020 68-4277-FC	24333	MILLSAP DR	<b>584.93</b>	58.49	115.82	759.24
3747	482533022 68-4277-FC	24371	MILLSAP DR	<b>584.93</b>	58.49	115.82	759.24
3748	482533024 68-4277-FC	24262	DABNEY DR	<b>560.98</b>	56.10	111.07	728.14
3749	482534008 68-4277-FC	13855	CALADA DR	<b>584.93</b>	58.49	115.82	759.24
3750	482534010 68-4277-FC	13835	CALADA DR	<b>290.76</b>	29.08	57.57	377.40
3751	482536009 68-4277-FC	24290	VIA VARGAS DR	<b>761.50</b>	76.15	150.78	988.42
3752	482536010 68-4277-FC	24291	BAIRNDALE DR	<b>284.51</b>	28.45	56.33	369.28
3753	482536013 68-4277-FC	24335	BAIRNDALE DR	<b>584.93</b>	58.49	115.82	759.24
3754	482536018 68-4277-FC	24360	BAIRNDALE DR	<b>543.02</b>	54.30	107.52	704.84
3755	482551006 68-4277-FC	13431	HAREWOOD DR	<b>584.93</b>	58.49	115.82	759.24
3756	482551011 68-4277-FC	13481	HAREWOOD DR	<b>246.76</b>	24.68	48.86	320.28
3757	482551013 68-4277-FC	24015	AMBERLEY DR	<b>584.21</b>	58.42	115.67	758.30
3758	482551017 68-4277-FC	24069	AMBERLEY DR	<b>528.40</b>	52.84	104.62	685.86
3759	482552011 68-4277-FC	24091	ROTHBURY DR	<b>225.04</b>	22.50	44.56	292.10
3760	482552014 68-4277-FC	24116	AMBERLEY DR	<b>436.55</b>	43.66	86.44	566.64
3761	482552015 68-4277-FC	24122	AMBERLEY DR	<b>584.93</b>	58.49	115.82	759.24
3762	482552029 68-4277-FC	24193	ROTHBURY DR	<b>596.39</b>	59.64	118.09	774.10
3763	482553002 68-4277-FC	24094	ROTHBURY DR	<b>246.76</b>	24.68	48.86	320.28
3764	482553015 68-4277-FC	24124	ROTHBURY DR	<b>310.67</b>	31.07	61.51	403.24
3765	482553017 68-4277-FC	24136	ROTHBURY DR	<b>584.93</b>	58.49	115.82	759.24
3766	482553018 68-4277-FC	24144	ROTHBURY DR	<b>248.50</b>	24.85	49.20	322.54
3767	482553028 68-4277-FC	24212	ROTHBURY DR	<b>586.23</b>	58.62	116.07	760.92
3768	482553034 68-4277-FC	24145	FAWN ST	<b>584.93</b>	58.49	115.82	759.24
3769	482553037 68-4277-FC	24165	FAWN ST	<b>596.39</b>	59.64	118.09	774.10
3770	482553040 68-4277-FC	24189	FAWN ST	<b>596.39</b>	59.64	118.09	774.10
3771	482553041 68-4277-FC	24195	FAWN ST	<b>762.55</b>	76.26	150.98	989.78
3772	482553042 68-4277-FC	24199	FAWN ST	<b>584.93</b>	58.49	115.82	759.24
3773	482553044 68-4277-FC	24213	FAWN ST	<b>584.93</b>	58.49	115.82	759.24
3774	482554007 68-4277-FC	24145	AMBERLEY DR	<b>554.80</b>	55.48	109.85	720.12
3775	482554009 68-4277-FC	24157	AMBERLEY DR	<b>596.39</b>	59.64	118.09	774.10
3776	482554012 68-4277-FC	24179	AMBERLEY DR	<b>584.93</b>	58.49	115.82	759.24
3777	482554019 68-4277-FC	13480	CAVANDISH LN	<b>385.84</b>	38.58	76.40	500.82
3778	482561006 68-4277-FC	24225	LINNEA CT	<b>843.99</b>	84.40	167.11	1,095.50

Attachment: Tax Roll City Submission Detail (4024 : PUBLIC HEARING FOR DELINQUENT SOLID WASTE

3779	482561009 68-4277-FC	24228	LINNEA CT	<b>532.24</b>	53.22	105.38	690.84
3780	482561019 68-4277-FC	24215	CRAIG DR	<b>575.62</b>	57.56	113.97	747.14
3781	482561022 68-4277-FC	24244	CRAIG DR	<b>596.39</b>	59.64	118.09	774.10
3782	482561023 68-4277-FC	24230	CRAIG DR	<b>761.50</b>	76.15	150.78	988.42
3783	482562002 68-4277-FC	14419	ETERNAL DR	<b>584.93</b>	58.49	115.82	759.24
3784	482562003 68-4277-FC	14435	ETERNAL DR	<b>596.39</b>	59.64	118.09	774.10
3785	482562005 68-4277-FC	14459	ETERNAL DR	<b>596.39</b>	59.64	118.09	774.10
3786	482562007 68-4277-FC	14487	ETERNAL DR	<b>297.98</b>	29.80	59.00	386.78
3787	482562010 68-4277-FC	14430	UNITY CT	<b>606.28</b>	60.63	120.04	786.94
3788	482571006 68-4277-FC	24275	DRACAEA AVE	<b>383.13</b>	38.31	75.86	497.30
3789	482571016 68-4277-FC	24183	DRACAEA AVE	<b>584.93</b>	58.49	115.82	759.24
3790	482571017 68-4277-FC	24173	DRACAEA AVE	<b>540.73</b>	54.07	107.06	701.86
3791	482571036 68-4277-FC	13285	CAVANDISH LN	<b>197.93</b>	19.79	39.19	256.90
3792	482571039 68-4277-FC	13290	CAVANDISH LN	<b>230.56</b>	23.06	45.65	299.26
3793	482571042 68-4277-FC	13308	CAVANDISH LN	<b>584.93</b>	58.49	115.82	759.24
3794	482571045 68-4277-FC	13326	CAVANDISH LN	<b>246.76</b>	24.68	48.86	320.28
3795	482572003 68-4277-FC	13369	CAVANDISH LN	<b>668.02</b>	66.80	132.27	867.08
3796	482572010 68-4277-FC	24261	RADWELL DR	<b>596.39</b>	59.64	118.09	774.10
3797	482572026 68-4277-FC	13328	HELMSDALE ST	<b>567.19</b>	56.72	112.30	736.20
3798	482572029 68-4277-FC	13350	HELMSDALE ST	<b>596.39</b>	59.64	118.09	774.10
3799	482572032 68-4277-FC	13365	HOLBECK CT	<b>584.93</b>	58.49	115.82	759.24
3800	482572034 68-4277-FC	13353	HOLBECK CT	<b>307.94</b>	30.79	60.97	399.70
3801	482582005 68-4277-FC	24824	CHIPPENDALE ST	<b>657.57</b>	65.76	130.20	853.52
3802	482582008 68-4277-FC	24868	CHIPPENDALE ST	<b>724.87</b>	72.49	143.52	940.88
3803	482582013 68-4277-FC	24813	CHIPPENDALE ST	<b>393.40</b>	39.34	77.89	510.62
3804	482582015 68-4277-FC	24785	CHIPPENDALE ST	<b>584.93</b>	58.49	115.82	759.24
3805	482582021 68-4277-FC	24816	CAPE COD ST	<b>584.93</b>	58.49	115.82	759.24
3806	482582029 68-4277-FC	24805	CAPE COD ST	<b>188.92</b>	18.89	37.41	245.22
3807	482582030 68-4277-FC	24791	CAPE COD ST	<b>596.39</b>	59.64	118.09	774.10
3808	482582033 68-4277-FC	24885	CACTUS AVE	<b>428.77</b>	42.88	84.90	556.54
3809	482591013 68-4277-FC	24794	LORNA DR	<b>343.22</b>	34.32	67.96	445.50
3810	482592001 68-4277-FC	24881	NOGAL ST	<b>275.36</b>	27.54	54.52	357.42
3811	482592017 68-4277-FC	24883	LORNA DR	<b>364.45</b>	36.45	72.16	473.06
3812	482592019 68-4277-FC	24911	LORNA DR	<b>584.93</b>	58.49	115.82	759.24
3813	482593004 68-4277-FC	24850	NOGAL ST	<b>448.64</b>	44.86	88.83	582.32
3814	482593007 68-4277-FC	24832	NOGAL ST	<b>234.03</b>	23.40	46.34	303.76
3815	482593011 68-4277-FC	24795	LORNA DR	<b>584.93</b>	58.49	115.82	759.24
3816	482593015 68-4277-FC	24845	LORNA DR	<b>584.93</b>	58.49	115.82	759.24
3817	482594003 68-4277-FC	24847	NOGAL ST	<b>301.15</b>	30.12	59.63	390.88

3818	482600007 68-4277-FC	24111	AYLESBURY DR	<b>554.18</b>	55.42	109.73	719.32
3819	482600019 68-4277-FC	24118	FAWN ST	<b>358.46</b>	35.85	70.98	465.28
3820	482600023 68-4277-FC	24088	FAWN ST	<b>251.76</b>	25.18	49.85	326.78
3821	482600040 68-4277-FC	13313	LUTON CT	<b>622.05</b>	62.21	123.17	807.42
3822	482600047 68-4277-FC	13314	LUTON CT	<b>393.45</b>	39.35	77.90	510.70
3823	482600055 68-4277-FC	24141	DRACAEA AVE	<b>606.28</b>	60.63	120.04	786.94
3824	482600057 68-4277-FC	24115	DRACAEA AVE	<b>427.17</b>	42.72	84.58	554.46
3825	482611007 68-4277-FC	24827	BRODIAEA AVE	<b>617.77</b>	61.78	122.32	801.86
3826	482611021 68-4277-FC	14331	PHILO ST	<b>343.22</b>	34.32	67.96	445.50
3827	482612002 68-4277-FC	24811	HEIL DR	<b>526.91</b>	52.69	104.33	683.92
3828	482612003 68-4277-FC	24823	HEIL DR	<b>596.39</b>	59.64	118.09	774.10
3829	482612005 68-4277-FC	24845	HEIL DR	<b>561.70</b>	56.17	111.22	729.08
3830	482612017 68-4277-FC	24946	OTIS DR	<b>776.41</b>	77.64	153.73	1,007.78
3831	482612019 68-4277-FC	24959	HEIL DR	<b>584.93</b>	58.49	115.82	759.24
3832	482612023 68-4277-FC	24889	HEIL DR	<b>584.93</b>	58.49	115.82	759.24
3833	482613008 68-4277-FC	24915	OTIS DR	<b>584.93</b>	58.49	115.82	759.24
3834	482614001 68-4277-FC	24999	BRODIAEA AVE	<b>596.39</b>	59.64	118.09	774.10
3835	482614012 68-4277-FC	24916	HEIL DR	<b>836.07</b>	83.61	165.54	1,085.22
3836	482614014 68-4277-FC	24944	HEIL DR	<b>832.39</b>	83.24	164.81	1,080.44
3837	482622012 68-4277-FC	24717	DODGE WAY	<b>516.91</b>	51.69	102.35	670.94
3838	482622030 68-4277-FC	24695	MARS CT	<b>342.34</b>	34.23	67.78	444.36
3839	482623029 68-4277-FC	14573	VICTOR DR	<b>584.93</b>	58.49	115.82	759.24
3840	482623034 68-4277-FC	24611	CACTUS AVE	<b>554.80</b>	55.48	109.85	720.12
3841	482631012 68-4277-FC	13907	PHEASANT KNOLL LN	<b>596.39</b>	59.64	118.09	774.10
3842	482631031 68-4277-FC	13986	COVEY QUAIL LN	<b>584.93</b>	58.49	115.82	759.24
3843	482631032 68-4277-FC	13972	COVEY QUAIL LN	<b>584.93</b>	58.49	115.82	759.24
3844	482632032 68-4277-FC	24676	WILLET LN	<b>348.15</b>	34.82	68.93	451.90
3845	482633025 68-4277-FC	13917	ROBIN NEST CT	<b>584.93</b>	58.49	115.82	759.24
3846	482633041 68-4277-FC	13932	ROBIN NEST CT	<b>390.20</b>	39.02	77.26	506.48
3847	482633042 68-4277-FC	13946	ROBIN NEST CT	<b>596.39</b>	59.64	118.09	774.10
3848	482633044 68-4277-FC	24702	CAROLYN AVE	<b>584.93</b>	58.49	115.82	759.24
3849	482641008 68-4277-FC	13551	VELLANTO WAY	<b>246.76</b>	24.68	48.86	320.28
3850	482641011 68-4277-FC	13569	VELLANTO WAY	<b>246.76</b>	24.68	48.86	320.28
3851	482641012 68-4277-FC	13575	VELLANTO WAY	<b>584.93</b>	58.49	115.82	759.24
3852	482641015 68-4277-FC	13593	VELLANTO WAY	<b>306.15</b>	30.62	60.62	397.38
3853	482642004 68-4277-FC	24675	MANTEE PL	<b>596.39</b>	59.64	118.09	774.10
3854	482642005 68-4277-FC	24661	MANTEE PL	<b>398.18</b>	39.82	78.84	516.84
3855	482642009 68-4277-FC	24607	MANTEE PL	<b>596.39</b>	59.64	118.09	774.10
3856	482642022 68-4277-FC	24676	MANTEE PL	<b>332.83</b>	33.28	65.90	432.00

3857	482642024 68-4277-FC	24706	MANTEE PL	<b>229.00</b>	22.90	45.34	297.24
3858	482642035 68-4277-FC	13568	VELLANTO WAY	<b>707.61</b>	70.76	140.11	918.48
3859	482643009 68-4277-FC	13512	SEARSON DR	<b>587.89</b>	58.79	116.40	763.08
3860	482652011 68-4277-FC	24668	BAY AVE	<b>584.93</b>	58.49	115.82	759.24
3861	482652022 68-4277-FC	24617	ORMISTA DR	<b>709.72</b>	70.97	140.52	921.22
3862	482652025 68-4277-FC	24575	ORMISTA DR	<b>483.19</b>	48.32	95.67	627.18
3863	482652026 68-4277-FC	24561	ORMISTA DR	<b>581.84</b>	58.18	115.20	755.22
3864	482652028 68-4277-FC	24535	ORMISTA DR	<b>497.22</b>	49.72	98.45	645.38
3865	482653003 68-4277-FC	24562	ORMISTA DR	<b>584.93</b>	58.49	115.82	759.24
3866	482653005 68-4277-FC	24590	ORMISTA DR	<b>584.93</b>	58.49	115.82	759.24
3867	482653012 68-4277-FC	24688	ORMISTA DR	<b>703.60</b>	70.36	139.31	913.26
3868	482653018 68-4277-FC	24673	QUALTON CT	<b>596.39</b>	59.64	118.09	774.10
3869	482653022 68-4277-FC	24617	QUALTON CT	<b>596.39</b>	59.64	118.09	774.10
3870	482653025 68-4277-FC	24575	QUALTON CT	<b>584.93</b>	58.49	115.82	759.24
3871	482653031 68-4277-FC	24604	QUALTON CT	<b>596.39</b>	59.64	118.09	774.10
3872	482653035 68-4277-FC	24660	QUALTON CT	<b>495.34</b>	49.53	98.08	642.94
3873	482653039 68-4277-FC	24716	QUALTON CT	<b>606.28</b>	60.63	120.04	786.94
3874	482654010 68-4277-FC	13632	SEARSON DR	<b>596.39</b>	59.64	118.09	774.10
3875	482661003 68-4277-FC	14778	BRIANA ST	<b>454.71</b>	45.47	90.03	590.20
3876	482661008 68-4277-FC	14822	BRIANA ST	<b>1,427.59</b>	142.76	282.66	1,853.00
3877	482661014 68-4277-FC	14876	BRIANA ST	<b>377.54</b>	37.75	74.75	490.04
3878	482662001 68-4277-FC	24099	DELPHINIUM AVE	<b>550.55</b>	55.06	109.01	714.60
3879	482662007 68-4277-FC	24153	DELPHINIUM AVE	<b>584.93</b>	58.49	115.82	759.24
3880	482662010 68-4277-FC	14915	KENNEBEC CT	<b>736.11</b>	73.61	145.75	955.46
3881	482662014 68-4277-FC	14875	KENNEBEC CT	<b>584.93</b>	58.49	115.82	759.24
3882	482662016 68-4277-FC	14845	KENNEBEC CT	<b>262.88</b>	26.29	52.05	341.22
3883	482662022 68-4277-FC	14785	KENNEBEC CT	<b>430.12</b>	43.01	85.16	558.30
3884	482662025 68-4277-FC	14780	KENNEBEC CT	<b>206.27</b>	20.63	40.84	267.74
3885	482662029 68-4277-FC	14820	KENNEBEC CT	<b>596.39</b>	59.64	118.09	774.10
3886	482662032 68-4277-FC	14850	KENNEBEC CT	<b>577.61</b>	57.76	114.37	749.74
3887	482662042 68-4277-FC	14785	BRIANA ST	<b>884.31</b>	88.43	175.09	1,147.82
3888	482663001 68-4277-FC	24235	KISMET CIR	<b>521.65</b>	52.17	103.29	677.10
3889	482663008 68-4277-FC	24224	DRESSIN DR	<b>577.03</b>	57.70	114.25	748.98
3890	482663009 68-4277-FC	24230	DRESSIN DR	<b>584.93</b>	58.49	115.82	759.24
3891	482672001 68-4277-FC	14900	PERHAM DR	<b>308.32</b>	30.83	61.05	400.20
3892	482672009 68-4277-FC	24351	SUN VALLEY RD	<b>696.54</b>	69.65	137.91	904.10
3893	482672013 68-4277-FC	24309	SUN VALLEY RD	<b>731.33</b>	73.13	144.80	949.26
3894	482673008 68-4277-FC	24143	SUN VALLEY RD	<b>543.02</b>	54.30	107.52	704.84
3895	482674003 68-4277-FC	24168	SUN VALLEY RD	<b>584.93</b>	58.49	115.82	759.24

Attachment: Tax Roll City Submission Detail (4024 : PUBLIC HEARING FOR DELINQUENT SOLID WASTE



3896	482674013 68-4277-FC	24256	SUN VALLEY RD	<b>260.26</b>	26.03	51.53	337.82
3897	482674017 68-4277-FC	14949	BRIANA ST	<b>211.61</b>	21.16	41.90	274.66
3898	482674019 68-4277-FC	14925	BRIANA ST	<b>654.07</b>	65.41	129.51	848.98
3899	482674020 68-4277-FC	14915	BRIANA ST	<b>584.93</b>	58.49	115.82	759.24
3900	482674027 68-4277-FC	24209	DRESSIN DR	<b>587.25</b>	58.73	116.28	762.24
3901	482674028 68-4277-FC	24197	DRESSIN DR	<b>596.39</b>	59.64	118.09	774.10
3902	482681006 68-4277-FC	14852	SPINNAKER LN	<b>584.93</b>	58.49	115.82	759.24
3903	482681010 68-4277-FC	14816	SPINNAKER LN	<b>565.51</b>	56.55	111.97	734.02
3904	482681012 68-4277-FC	14800	SPINNAKER LN	<b>596.39</b>	59.64	118.09	774.10
3905	482682010 68-4277-FC	14789	SPINNAKER LN	<b>590.42</b>	59.04	116.90	766.36
3906	482682011 68-4277-FC	14797	SPINNAKER LN	<b>213.75</b>	21.38	42.32	277.44
3907	482682017 68-4277-FC	14845	SPINNAKER LN	<b>596.39</b>	59.64	118.09	774.10
3908	482682019 68-4277-FC	14875	SPINNAKER LN	<b>596.39</b>	59.64	118.09	774.10
3909	482682025 68-4277-FC	14929	SPINNAKER LN	<b>596.39</b>	59.64	118.09	774.10
3910	482682053 68-4277-FC	14799	LAVENDER LN	<b>584.93</b>	58.49	115.82	759.24
3911	482682056 68-4277-FC	14829	LAVENDER LN	<b>596.39</b>	59.64	118.09	774.10
3912	482682061 68-4277-FC	14879	LAVENDER LN	<b>584.93</b>	58.49	115.82	759.24
3913	482682072 68-4277-FC	24025	SUN VALLEY RD	<b>244.52</b>	24.45	48.41	317.38
3914	482682080 68-4277-FC	24115	SUN VALLEY RD	<b>561.23</b>	56.12	111.12	728.48
3915	482683003 68-4277-FC	14929	MEADOW BREEZE DR	<b>592.41</b>	59.24	117.30	768.94
3916	482683004 68-4277-FC	14919	MEADOW BREEZE DR	<b>762.55</b>	76.26	150.98	989.78
3917	482683009 68-4277-FC	14855	MEADOW BREEZE DR	<b>942.66</b>	94.27	186.65	1,223.56
3918	482683011 68-4277-FC	14870	LAVENDER LN	<b>418.98</b>	41.90	82.96	543.84
3919	482683014 68-4277-FC	14900	LAVENDER LN	<b>585.69</b>	58.57	115.97	760.22
3920	482683016 68-4277-FC	14920	LAVENDER LN	<b>761.50</b>	76.15	150.78	988.42
3921	482683017 68-4277-FC	14930	LAVENDER LN	<b>376.78</b>	37.68	74.60	489.06
3922	482690001 68-4277-FC	14605	UNITY CT	<b>584.93</b>	58.49	115.82	759.24
3923	482690003 68-4277-FC	14625	UNITY CT	<b>584.93</b>	58.49	115.82	759.24
3924	482690012 68-4277-FC	14583	CAGNEY CT	<b>584.93</b>	58.49	115.82	759.24
3925	482690016 68-4277-FC	14623	CAGNEY CT	<b>584.93</b>	58.49	115.82	759.24
3926	482690022 68-4277-FC	14665	CAGNEY CT	<b>606.28</b>	60.63	120.04	786.94
3927	482690026 68-4277-FC	14703	UNITY CT	<b>282.28</b>	28.23	55.89	366.40
3928	482690029 68-4277-FC	14682	HAMBY CT	<b>596.39</b>	59.64	118.09	774.10
3929	482690031 68-4277-FC	14693	HAMBY CT	<b>583.97</b>	58.40	115.63	757.98
3930	484030009 68-4277-FC	25791	ALESSANDRO BLVD	<b>584.93</b>	58.49	115.82	759.24
3931	484041001 68-4277-FC	14243	AGAVE ST	<b>910.27</b>	91.03	180.23	1,181.52
3932	484041002 68-4277-FC	14229	AGAVE ST	<b>628.02</b>	62.80	124.35	815.16
3933	484041003 68-4277-FC	14213	AGAVE ST	<b>330.14</b>	33.01	65.37	428.52
3934	484041007 68-4277-FC	14161	AGAVE ST	<b>761.50</b>	76.15	150.78	988.42

Attachment: Tax Roll City Submission Detail (4024 : PUBLIC HEARING FOR DELINQUENT SOLID WASTE

3935	484041011 68-4277-FC	14140	AGAVE ST	<b>761.50</b>	76.15	150.78	988.42
3936	484041023 68-4277-FC	14199	APPLE BLOSSOM LN	<b>502.04</b>	50.20	99.40	651.64
3937	484042007 68-4277-FC	14198	APPLEBLOSSOM LN	<b>313.54</b>	31.35	62.08	406.96
3938	484042019 68-4277-FC	14141	WOODPARK DR	<b>445.06</b>	44.51	88.12	577.68
3939	484042021 68-4277-FC	14152	WOODPARK DR	<b>280.20</b>	28.02	55.48	363.70
3940	484042025 68-4277-FC	14200	WOODPARK DR	<b>789.38</b>	78.94	156.30	1,024.62
3941	484042040 68-4277-FC	14136	WILLOUGHBY RD	<b>552.64</b>	55.26	109.42	717.32
3942	484042043 68-4277-FC	14172	WILLOUGHBY RD	<b>411.43</b>	41.14	81.46	534.04
3943	484042044 68-4277-FC	14184	WILLOUGHBY RD	<b>747.53</b>	74.75	148.01	970.28
3944	484051005 68-4277-FC	14197	HIGH NOON CT	<b>949.99</b>	95.00	188.10	1,233.08
3945	484051016 68-4277-FC	14208	HIGH NOON CT	<b>815.39</b>	81.54	161.45	1,058.38
3946	484051020 68-4277-FC	14241	RIO BRAVO RD	<b>994.01</b>	99.40	196.81	1,290.22
3947	484051023 68-4277-FC	14203	RIO BRAVO RD	<b>606.28</b>	60.63	120.04	786.94
3948	484052003 68-4277-FC	14216	RIO BRAVO RD	<b>596.39</b>	59.64	118.09	774.10
3949	484052005 68-4277-FC	14190	RIO BRAVO RD	<b>338.52</b>	33.85	67.03	439.40
3950	484060004 68-4277-FC	25720	BRODIAEA AVE	<b>448.69</b>	44.87	88.84	582.40
3951	484060021 68-4277-FC	14139	CYPRESS SANDS LN	<b>801.09</b>	80.11	158.62	1,039.80
3952	484060052 68-4277-FC	14204	PORT ROYAL PL	<b>458.46</b>	45.85	90.78	595.08
3953	484060057 68-4277-FC	14205	MARTINIQUE DR	<b>157.84</b>	15.78	31.25	204.88
3954	484060064 68-4277-FC	14141	MARTINIQUE DR	<b>596.39</b>	59.64	118.09	774.10
3955	484060072 68-4277-FC	14188	MARTINIQUE DR	<b>584.93</b>	58.49	115.82	759.24
3956	484071002 68-4277-FC	25780	BRODIAEA AVE	<b>583.49</b>	58.35	115.53	757.36
3957	484071009 68-4277-FC	14179	FLAMINGO BAY LN	<b>352.01</b>	35.20	69.70	456.90
3958	484072006 68-4277-FC	25938	BRODIAEA AVE	<b>584.93</b>	58.49	115.82	759.24
3959	484072016 68-4277-FC	25834	BRODIAEA AVE	<b>291.61</b>	29.16	57.74	378.50
3960	484072020 68-4277-FC	14140	FLAMINGO BAY LN	<b>761.50</b>	76.15	150.78	988.42
3961	484072031 68-4277-FC	14209	SAN CRISTOBAL BAY DR	<b>581.04</b>	58.10	115.05	754.18
3962	484072035 68-4277-FC	14175	SAN CRISTOBAL BAY DR	<b>374.51</b>	37.45	74.15	486.10
3963	484072040 68-4277-FC	14131	SAN CRISTOBAL BAY DR	<b>442.96</b>	44.30	87.71	574.96
3964	484072050 68-4277-FC	14210	SAN CRISTOBAL BAY DR	<b>596.39</b>	59.64	118.09	774.10
3965	484072061 68-4277-FC	14139	SAINT TROPEZ CT	<b>540.77</b>	54.08	107.07	701.92
3966	484072065 68-4277-FC	14148	SAINT TROPEZ CT	<b>736.76</b>	73.68	145.88	956.30
3967	484072077 68-4277-FC	14191	MONTEGO BAY DR	<b>789.38</b>	78.94	156.30	1,024.62
3968	484072086 68-4277-FC	14140	MONTEGO BAY DR	<b>543.02</b>	54.30	107.52	704.84
3969	484072087 68-4277-FC	14148	MONTEGO BAY DR	<b>501.00</b>	50.10	99.20	650.30
3970	484072097 68-4277-FC	14209	JAMAICA SANDS LN	<b>470.38</b>	47.04	93.14	610.54
3971	484072103 68-4277-FC	14155	JAMAICA SANDS LN	<b>776.41</b>	77.64	153.73	1,007.78
3972	484081006 68-4277-FC	14296	JANIE CT	<b>584.93</b>	58.49	115.82	759.24
3973	484081010 68-4277-FC	14339	JANIE CT	<b>242.09</b>	24.21	47.93	314.22

3974	484081015 68-4277-FC	14358	HOUSTON DR	<b>596.39</b>	59.64	118.09	774.10
3975	484081016 68-4277-FC	14344	HOUSTON DR	<b>584.93</b>	58.49	115.82	759.24
3976	484081017 68-4277-FC	14328	HOUSTON DR	<b>584.93</b>	58.49	115.82	759.24
3977	484081024 68-4277-FC	25963	BRODIAEA AVE	<b>708.84</b>	70.88	140.35	920.06
3978	484082018 68-4277-FC	25908	FLINT DR	<b>584.93</b>	58.49	115.82	759.24
3979	484082026 68-4277-FC	25817	BRODIAEA AVE	<b>826.93</b>	82.69	163.73	1,073.36
3980	484082027 68-4277-FC	25805	BRODIAEA AVE	<b>668.34</b>	66.83	132.33	867.50
3981	484083001 68-4277-FC	25906	FRESCA DR	<b>559.35</b>	55.94	110.75	726.04
3982	484083004 68-4277-FC	25907	FLINT DR	<b>584.93</b>	58.49	115.82	759.24
3983	484083005 68-4277-FC	25893	FLINT DR	<b>584.93</b>	58.49	115.82	759.24
3984	484091003 68-4277-FC	25545	BRODIAEA AVE	<b>596.39</b>	59.64	118.09	774.10
3985	484091013 68-4277-FC	14298	SANDCASTLE CT	<b>776.41</b>	77.64	153.73	1,007.78
3986	484091021 68-4277-FC	14331	SANDCASTLE CT	<b>590.54</b>	59.05	116.93	766.52
3987	484092003 68-4277-FC	14354	WINDJAMMER DR	<b>493.35</b>	49.34	97.68	640.36
3988	484092021 68-4277-FC	25673	BRODIAEA AVE	<b>526.91</b>	52.69	104.33	683.92
3989	484092023 68-4277-FC	25695	BRODIAEA AVE	<b>652.66</b>	65.27	129.23	847.14
3990	484094004 68-4277-FC	14334	REDWING DR	<b>477.77</b>	47.78	94.60	620.14
3991	484101002 68-4277-FC	25369	BRODIAEA AVE	<b>596.39</b>	59.64	118.09	774.10
3992	484101005 68-4277-FC	25333	BRODIAEA AVE	<b>343.12</b>	34.31	67.94	445.36
3993	484102012 68-4277-FC	25274	VALLEYWOOD CT	<b>596.39</b>	59.64	118.09	774.10
3994	484102020 68-4277-FC	25370	VALLEYWOOD CT	<b>596.39</b>	59.64	118.09	774.10
3995	484103001 68-4277-FC	25369	VALLEYWOOD CT	<b>606.28</b>	60.63	120.04	786.94
3996	484104010 68-4277-FC	14253	WOODPARK DR	<b>220.11</b>	22.01	43.58	285.70
3997	484105006 68-4277-FC	14307	RIO BRAVO RD	<b>596.39</b>	59.64	118.09	774.10
3998	484105007 68-4277-FC	14319	RIO BRAVO RD	<b>606.28</b>	60.63	120.04	786.94
3999	484111001 68-4277-FC	25015	BRODIAEA AVE	<b>372.56</b>	37.26	73.77	483.58
4000	484111016 68-4277-FC	25063	OCOTILLO AVE	<b>584.93</b>	58.49	115.82	759.24
4001	484112002 68-4277-FC	14322	PALMEA DR	<b>596.39</b>	59.64	118.09	774.10
4002	484112015 68-4277-FC	14335	AGAVE ST	<b>204.51</b>	20.45	40.49	265.44
4003	484112018 68-4277-FC	25200	YUCCA DR	<b>584.93</b>	58.49	115.82	759.24
4004	484112019 68-4277-FC	25184	YUCCA DR	<b>284.28</b>	28.43	56.29	369.00
4005	484113009 68-4277-FC	14320	AGAVE ST	<b>584.93</b>	58.49	115.82	759.24
4006	484113016 68-4277-FC	14370	AGAVE ST	<b>575.91</b>	57.59	114.03	747.52
4007	484121007 68-4277-FC	14437	CHOLLA DR	<b>652.66</b>	65.27	129.23	847.14
4008	484121011 68-4277-FC	14397	CHOLLA DR	<b>596.39</b>	59.64	118.09	774.10
4009	484121018 68-4277-FC	14327	CHOLLA DR	<b>596.39</b>	59.64	118.09	774.10
4010	484121028 68-4277-FC	14217	CHOLLA DR	<b>776.41</b>	77.64	153.73	1,007.78
4011	484121031 68-4277-FC	25203	JOSHUA AVE	<b>527.67</b>	52.77	104.48	684.92
4012	484121042 68-4277-FC	25180	JOSHUA AVE	<b>363.28</b>	36.33	71.93	471.54

4013	484122002 68-4277-FC	14216	CHOLLA DR	<b>584.93</b>	58.49	115.82	759.24
4014	484122004 68-4277-FC	14236	CHOLLA DR	<b>294.21</b>	29.42	58.25	381.88
4015	484122009 68-4277-FC	14286	CHOLLA DR	<b>252.23</b>	25.22	49.94	327.38
4016	484122019 68-4277-FC	14446	CHOLLA DR	<b>596.39</b>	59.64	118.09	774.10
4017	484122021 68-4277-FC	14466	CHOLLA DR	<b>596.39</b>	59.64	118.09	774.10
4018	484132012 68-4277-FC	25274	OAKSTONE CT	<b>827.71</b>	82.77	163.89	1,074.36
4019	484135004 68-4277-FC	14398	FARMWOOD DR	<b>827.71</b>	82.77	163.89	1,074.36
4020	484135011 68-4277-FC	14421	RIO BRAVO RD	<b>652.72</b>	65.27	129.24	847.22
4021	484141006 68-4277-FC	25651	CLIFTON CT	<b>548.36</b>	54.84	108.58	711.76
4022	484141015 68-4277-FC	25543	CLIFTON CT	<b>596.39</b>	59.64	118.09	774.10
4023	484141020 68-4277-FC	14379	MURIEL DR	<b>573.84</b>	57.38	113.62	744.84
4024	484142010 68-4277-FC	25604	CLIFTON CT	<b>404.80</b>	40.48	80.15	525.42
4025	484143004 68-4277-FC	25556	JONESTOWN DR	<b>330.54</b>	33.05	65.45	429.04
4026	484143006 68-4277-FC	25580	JONESTOWN DR	<b>584.93</b>	58.49	115.82	759.24
4027	484143009 68-4277-FC	25616	JONESTOWN DR	<b>493.68</b>	49.37	97.75	640.80
4028	484144002 68-4277-FC	25676	JONESTOWN DR	<b>956.74</b>	95.67	189.43	1,241.84
4029	484145005 68-4277-FC	14430	REDWING DR	<b>351.52</b>	35.15	69.60	456.26
4030	484145009 68-4277-FC	14478	REDWING DR	<b>380.22</b>	38.02	75.28	493.52
4031	484151001 68-4277-FC	14376	STUARD DR	<b>327.89</b>	32.79	64.92	425.60
4032	484151005 68-4277-FC	14436	STUARD DR	<b>316.40</b>	31.64	62.65	410.68
4033	484151006 68-4277-FC	14450	STUARD DR	<b>306.18</b>	30.62	60.62	397.42
4034	484151014 68-4277-FC	14455	JANIE CT	<b>596.39</b>	59.64	118.09	774.10
4035	484151023 68-4277-FC	14499	SYLVESTER DR	<b>701.20</b>	70.12	138.84	910.16
4036	484151028 68-4277-FC	14429	SYLVESTER DR	<b>194.36</b>	19.44	38.48	252.28
4037	484153007 68-4277-FC	14463	STUARD DR	<b>357.29</b>	35.73	70.74	463.76
4038	484153010 68-4277-FC	14419	STUARD DR	<b>331.91</b>	33.19	65.72	430.82
4039	484154012 68-4277-FC	25955	JONESBOROUGH CT	<b>596.39</b>	59.64	118.09	774.10
4040	484162004 68-4277-FC	14559	SYLVESTER DR	<b>596.39</b>	59.64	118.09	774.10
4041	484162014 68-4277-FC	25823	THUNDERCLOUD CT	<b>246.76</b>	24.68	48.86	320.28
4042	484162015 68-4277-FC	25835	THUNDERCLOUD CT	<b>584.93</b>	58.49	115.82	759.24
4043	484162030 68-4277-FC	14524	CHANTRY DR	<b>584.93</b>	58.49	115.82	759.24
4044	484163009 68-4277-FC	25909	WHITE WOOD CIR	<b>582.79</b>	58.28	115.39	756.46
4045	484163011 68-4277-FC	25921	WHITE WOOD CIR	<b>526.58</b>	52.66	104.26	683.50
4046	484163013 68-4277-FC	25941	WHITE WOOD CIR	<b>366.62</b>	36.66	72.59	475.86
4047	484163014 68-4277-FC	25951	WHITE WOOD CIR	<b>441.55</b>	44.16	87.43	573.12
4048	484163015 68-4277-FC	25961	WHITE WOOD CIR	<b>606.28</b>	60.63	120.04	786.94
4049	484164002 68-4277-FC	14604	BLACKBUSH RD	<b>596.39</b>	59.64	118.09	774.10
4050	484164005 68-4277-FC	14566	BLACKBUSH RD	<b>318.10</b>	31.81	62.98	412.88
4051	484171008 68-4277-FC	25606	ARGONAUT DR	<b>507.96</b>	50.80	100.58	659.32

4052	484171011 68-4277-FC	25642	ARGONAUT DR	<b>596.39</b>	59.64	118.09	774.10
4053	484171017 68-4277-FC	14577	ANTILLES DR	<b>596.39</b>	59.64	118.09	774.10
4054	484172009 68-4277-FC	14579	RIO HONDO DR	<b>596.39</b>	59.64	118.09	774.10
4055	484172017 68-4277-FC	14572	ARUBA PL	<b>858.56</b>	85.86	169.99	1,114.40
4056	484172020 68-4277-FC	14595	ARUBA PL	<b>267.81</b>	26.78	53.03	347.62
4057	484181004 68-4277-FC	25794	DELPHINIUM AVE	<b>584.93</b>	58.49	115.82	759.24
4058	484181005 68-4277-FC	25806	DELPHINIUM AVE	<b>246.76</b>	24.68	48.86	320.28
4059	484181020 68-4277-FC	25763	FIGWOOD WAY	<b>596.39</b>	59.64	118.09	774.10
4060	484182005 68-4277-FC	14644	CANDOR CT	<b>584.93</b>	58.49	115.82	759.24
4061	484182010 68-4277-FC	25834	FIGWOOD WAY	<b>584.93</b>	58.49	115.82	759.24
4062	484182028 68-4277-FC	14641	ROSEMARY AVE	<b>465.10</b>	46.51	92.09	603.70
4063	484183013 68-4277-FC	14722	BLACKBUSH RD	<b>295.55</b>	29.56	58.52	383.62
4064	484191002 68-4277-FC	14623	ANTILLES DR	<b>877.00</b>	87.70	173.65	1,138.34
4065	484191013 68-4277-FC	14711	ANTILLES DR	<b>505.29</b>	50.53	100.05	655.86
4066	484191016 68-4277-FC	14677	ANTILLES DR	<b>584.93</b>	58.49	115.82	759.24
4067	484192011 68-4277-FC	25678	DELPHINIUM AVE	<b>234.86</b>	23.49	46.50	304.84
4068	484192019 68-4277-FC	14717	RIO HONDO DR	<b>344.40</b>	34.44	68.19	447.02
4069	484193009 68-4277-FC	14650	RIO GRANDE DR	<b>584.93</b>	58.49	115.82	759.24
4070	484194005 68-4277-FC	14631	ARUBA PL	<b>443.33</b>	44.33	87.78	575.44
4071	484194008 68-4277-FC	14634	ANTILLES DR	<b>454.95</b>	45.50	90.08	590.52
4072	484194009 68-4277-FC	14646	ANTILLES DR	<b>317.24</b>	31.72	62.81	411.78
4073	484201010 68-4277-FC	25391	TAUPE AVE	<b>567.69</b>	56.77	112.40	736.86
4074	484201032 68-4277-FC	25460	DELPHINIUM AVE	<b>428.57</b>	42.86	84.86	556.28
4075	484201035 68-4277-FC	25433	CLOVELLY CT	<b>588.83</b>	58.88	116.59	764.30
4076	484201043 68-4277-FC	25462	CLOVELLY CT	<b>584.93</b>	58.49	115.82	759.24
4077	484202005 68-4277-FC	14557	RIO BRAVO RD	<b>836.36</b>	83.64	165.60	1,085.60
4078	484202007 68-4277-FC	25428	TAUPE AVE	<b>231.61</b>	23.16	45.86	300.62
4079	484202008 68-4277-FC	25416	TAUPE AVE	<b>584.93</b>	58.49	115.82	759.24
4080	484203016 68-4277-FC	14546	RIO BRAVO RD	<b>596.39</b>	59.64	118.09	774.10
4081	484203017 68-4277-FC	14534	RIO BRAVO RD	<b>776.41</b>	77.64	153.73	1,007.78
4082	484211009 68-4277-FC	25257	MINNETONKA CT	<b>593.51</b>	59.35	117.51	770.38
4083	484211012 68-4277-FC	25283	MINNETONKA CT	<b>664.22</b>	66.42	131.52	862.16
4084	484212002 68-4277-FC	25263	BILLIE DR	<b>584.93</b>	58.49	115.82	759.24
4085	484212003 68-4277-FC	25273	BILLIE DR	<b>337.39</b>	33.74	66.80	437.92
4086	484212015 68-4277-FC	25259	OCONTO CT	<b>584.93</b>	58.49	115.82	759.24
4087	484212026 68-4277-FC	25270	MENOMINEE CT	<b>596.39</b>	59.64	118.09	774.10
4088	484212035 68-4277-FC	25336	DELPHINIUM AVE	<b>1,250.16</b>	125.02	247.53	1,622.70
4089	484213018 68-4277-FC	14714	PARKWOOD CT	<b>311.97</b>	31.20	61.77	404.94
4090	484221007 68-4277-FC	25142	DESERT WILLOW DR	<b>596.39</b>	59.64	118.09	774.10

4091	484221011 68-4277-FC	25161	DESERT WILLOW DR	<b>762.55</b>	76.26	150.98	989.78
4092	484221017 68-4277-FC	25216	BILLIE DR	<b>496.00</b>	49.60	98.21	643.80
4093	484222013 68-4277-FC	25160	ALEPPO WAY	<b>584.93</b>	58.49	115.82	759.24
4094	484222020 68-4277-FC	25173	ALEPPO WAY	<b>584.93</b>	58.49	115.82	759.24
4095	484222025 68-4277-FC	25202	GORGONIO WAY	<b>776.41</b>	77.64	153.73	1,007.78
4096	484222028 68-4277-FC	25166	GORGONIO WAY	<b>391.66</b>	39.17	77.55	508.36
4097	484222036 68-4277-FC	25183	GORGONIO WAY	<b>596.39</b>	59.64	118.09	774.10
4098	484222039 68-4277-FC	25219	GORGONIO WAY	<b>353.94</b>	35.39	70.08	459.40
4099	484223005 68-4277-FC	14678	AGAVE ST	<b>584.93</b>	58.49	115.82	759.24
4100	484223008 68-4277-FC	14644	AGAVE ST	<b>526.91</b>	52.69	104.33	683.92
4101	484223009 68-4277-FC	14634	AGAVE ST	<b>584.93</b>	58.49	115.82	759.24
4102	484224002 68-4277-FC	14570	AGAVE ST	<b>584.93</b>	58.49	115.82	759.24
4103	484224005 68-4277-FC	14530	AGAVE ST	<b>628.37</b>	62.84	124.42	815.62
4104	484224006 68-4277-FC	14518	AGAVE ST	<b>584.93</b>	58.49	115.82	759.24
4105	484231010 68-4277-FC	25023	BILLIE DR	<b>536.05</b>	53.61	106.14	695.78
4106	484231014 68-4277-FC	25079	BILLIE DR	<b>596.39</b>	59.64	118.09	774.10
4107	484231020 68-4277-FC	25123	BILLIE DR	<b>584.93</b>	58.49	115.82	759.24
4108	484232011 68-4277-FC	14552	CHOLLA DR	<b>271.32</b>	27.13	53.72	352.16
4109	484233002 68-4277-FC	14582	MAY LN	<b>552.97</b>	55.30	109.49	717.76
4110	484233007 68-4277-FC	14512	MAY LN	<b>552.97</b>	55.30	109.49	717.76
4111	484241016 68-4277-FC	14825	LA BRISIS WAY	<b>663.97</b>	66.40	131.47	861.82
4112	484241025 68-4277-FC	14850	LA BRISIS WAY	<b>584.93</b>	58.49	115.82	759.24
4113	484242007 68-4277-FC	14837	CASA LOMA DR	<b>567.69</b>	56.77	112.40	736.86
4114	484253009 68-4277-FC	25148	EL GRECO DR	<b>374.01</b>	37.40	74.05	485.46
4115	484253010 68-4277-FC	25160	EL GRECO DR	<b>584.09</b>	58.41	115.65	758.14
4116	484253023 68-4277-FC	25149	VANESSA CT	<b>1,071.97</b>	107.20	212.25	1,391.42
4117	484253030 68-4277-FC	25220	VANESSA CT	<b>430.12</b>	43.01	85.16	558.30
4118	484261001 68-4277-FC	25365	EL GRECO DR	<b>606.28</b>	60.63	120.04	786.94
4119	484261009 68-4277-FC	25267	EL GRECO DR	<b>845.01</b>	84.50	167.31	1,096.82
4120	484262001 68-4277-FC	14951	REMBRANDT DR	<b>374.93</b>	37.49	74.24	486.66
4121	484262004 68-4277-FC	14907	REMBRANDT DR	<b>596.39</b>	59.64	118.09	774.10
4122	484262005 68-4277-FC	14895	REMBRANDT DR	<b>584.93</b>	58.49	115.82	759.24
4123	484262009 68-4277-FC	14849	REMBRANDT DR	<b>454.77</b>	45.48	90.04	590.28
4124	484262013 68-4277-FC	14799	REMBRANDT DR	<b>251.76</b>	25.18	49.85	326.78
4125	484263007 68-4277-FC	25303	RENOIR AVE	<b>441.55</b>	44.16	87.43	573.12
4126	484263016 68-4277-FC	25374	EL GRECO DR	<b>596.39</b>	59.64	118.09	774.10
4127	484264001 68-4277-FC	25336	RENOIR AVE	<b>721.68</b>	72.17	142.89	936.74
4128	484272001 68-4277-FC	25377	RENOIR AVE	<b>251.76</b>	25.18	49.85	326.78
4129	484273006 68-4277-FC	25433	EL GRECO DR	<b>662.54</b>	66.25	131.18	859.98



4130	484273008 68-4277-FC	25455	EL GRECO DR	<b>353.80</b>	35.38	70.05	459.22
4131	484273026 68-4277-FC	25620	EL GRECO DR	<b>567.69</b>	56.77	112.40	736.86
4132	484273028 68-4277-FC	25600	EL GRECO DR	<b>731.64</b>	73.16	144.86	949.66
4133	484273032 68-4277-FC	14848	ALBA WAY	<b>584.93</b>	58.49	115.82	759.24
4134	484273045 68-4277-FC	25561	EL GRECO DR	<b>863.62</b>	86.36	171.00	1,120.98
4135	484281003 68-4277-FC	14946	MAGELLAN DR	<b>650.06</b>	65.01	128.71	843.78
4136	484281007 68-4277-FC	14892	MAGELLAN DR	<b>338.52</b>	33.85	67.03	439.40
4137	484281008 68-4277-FC	14941	EDELWEISS PL	<b>530.07</b>	53.01	104.95	688.02
4138	484282006 68-4277-FC	14928	EDELWEISS PL	<b>776.41</b>	77.64	153.73	1,007.78
4139	484282010 68-4277-FC	14917	DE SOTO PL	<b>580.69</b>	58.07	114.98	753.74
4140	484284003 68-4277-FC	14939	RIO GRANDE DR	<b>776.41</b>	77.64	153.73	1,007.78
4141	484284007 68-4277-FC	14891	RIO GRANDE DR	<b>584.21</b>	58.42	115.67	758.30
4142	484285008 68-4277-FC	14960	RIO GRANDE DR	<b>584.93</b>	58.49	115.82	759.24
4143	484291009 68-4277-FC	25594	ERICSON DR	<b>551.83</b>	55.18	109.26	716.28
4144	484291011 68-4277-FC	25566	ERICSON DR	<b>584.93</b>	58.49	115.82	759.24
4145	484292013 68-4277-FC	25658	ERICSON DR	<b>557.50</b>	55.75	110.39	723.64
4146	484293012 68-4277-FC	14845	RIO GRANDE DR	<b>550.62</b>	55.06	109.02	714.70
4147	484293018 68-4277-FC	14844	MAGELLAN DR	<b>256.04</b>	25.60	50.70	332.34
4148	484293022 68-4277-FC	14881	EDELWEISS PL	<b>316.44</b>	31.64	62.66	410.74
4149	484293023 68-4277-FC	14871	EDELWEISS PL	<b>388.52</b>	38.85	76.93	504.30
4150	484293026 68-4277-FC	14838	EDELWEISS PL	<b>352.99</b>	35.30	69.89	458.18
4151	484293035 68-4277-FC	14858	DE SOTO PL	<b>789.38</b>	78.94	156.30	1,024.62
4152	484294009 68-4277-FC	14858	RIO GRANDE DR	<b>762.55</b>	76.26	150.98	989.78
4153	484301008 68-4277-FC	25783	PARSLEY AVE	<b>584.93</b>	58.49	115.82	759.24
4154	484301012 68-4277-FC	25801	PARSLEY AVE	<b>563.40</b>	56.34	111.55	731.28
4155	484301018 68-4277-FC	25831	PARSLEY AVE	<b>412.10</b>	41.21	81.60	534.90
4156	484302006 68-4277-FC	25871	PARSLEY AVE	<b>530.07</b>	53.01	104.95	688.02
4157	484303003 68-4277-FC	25866	PARSLEY AVE	<b>550.90</b>	55.09	109.08	715.06
4158	484303010 68-4277-FC	14794	TARRAGON WAY	<b>383.58</b>	38.36	75.95	497.88
4159	484303024 68-4277-FC	25786	PARSLEY AVE	<b>776.41</b>	77.64	153.73	1,007.78
4160	484303025 68-4277-FC	25782	PARSLEY AVE	<b>596.39</b>	59.64	118.09	774.10
4161	484303045 68-4277-FC	14811	ROSEMARY AVE	<b>584.93</b>	58.49	115.82	759.24
4162	484311001 68-4277-FC	25891	CORIANDER CT	<b>549.50</b>	54.95	108.80	713.24
4163	484311004 68-4277-FC	25861	CORIANDER CT	<b>404.82</b>	40.48	80.15	525.46
4164	484311010 68-4277-FC	25801	CORIANDER CT	<b>543.02</b>	54.30	107.52	704.84
4165	484311024 68-4277-FC	25832	CORIANDER CT	<b>584.93</b>	58.49	115.82	759.24
4166	484311032 68-4277-FC	25785	BASIL CT	<b>584.93</b>	58.49	115.82	759.24
4167	484312005 68-4277-FC	14914	TARRAGON WAY	<b>584.93</b>	58.49	115.82	759.24
4168	484312008 68-4277-FC	25864	CORIANDER CT	<b>584.93</b>	58.49	115.82	759.24

4169	484312013 68-4277-FC	25898	CORIANDER CT	<b>415.23</b>	41.52	82.22	538.96
4170	484312019 68-4277-FC	14952	CURRY ST	<b>584.93</b>	58.49	115.82	759.24
4171	484312028 68-4277-FC	14953	CURRY ST	<b>584.93</b>	58.49	115.82	759.24
4172	484321024 68-4277-FC	14783	CURRY ST	<b>584.93</b>	58.49	115.82	759.24
4173	484321028 68-4277-FC	14792	CURRY ST	<b>440.46</b>	44.05	87.21	571.72
4174	484321030 68-4277-FC	14808	CURRY ST	<b>584.93</b>	58.49	115.82	759.24
4175	484321031 68-4277-FC	14818	CURRY ST	<b>747.00</b>	74.70	147.91	969.60
4176	484321043 68-4277-FC	14914	CURRY ST	<b>625.89</b>	62.59	123.93	812.40
4177	484321054 68-4277-FC	25996	CORIANDER CT	<b>584.93</b>	58.49	115.82	759.24
4178	484321066 68-4277-FC	25905	CORIANDER CT	<b>552.97</b>	55.30	109.49	717.76
4179	484322008 68-4277-FC	25939	PARSLEY AVE	<b>584.93</b>	58.49	115.82	759.24
4180	485031014 68-4277-FC	24144	CLOVER AVE APT D	<b>536.44</b>	53.64	106.22	696.30
4181	485032019 68-4277-FC	15069	PEPPER CT	<b>586.23</b>	58.62	116.07	760.92
4182	485032026 68-4277-FC	15141	PEPPER CT	<b>584.93</b>	58.49	115.82	759.24
4183	485033038 68-4277-FC	15254	PEPPER CT	<b>410.53</b>	41.05	81.28	532.86
4184	485033040 68-4277-FC	15234	PEPPER CT	<b>739.30</b>	73.93	146.38	959.60
4185	485033046 68-4277-FC	15160	PEPPER CT	<b>761.50</b>	76.15	150.78	988.42
4186	485033049 68-4277-FC	15136	PEPPER CT	<b>330.45</b>	33.05	65.43	428.92
4187	485033054 68-4277-FC	15082	PEPPER CT	<b>584.93</b>	58.49	115.82	759.24
4188	485041002 68-4277-FC	24291	GABRIEL ST	<b>252.23</b>	25.22	49.94	327.38
4189	485042013 68-4277-FC	24393	NICOLE CT	<b>762.55</b>	76.26	150.98	989.78
4190	485042015 68-4277-FC	24373	NICOLE CT	<b>651.25</b>	65.13	128.95	845.32
4191	485042027 68-4277-FC	24300	GABRIEL ST	<b>747.72</b>	74.77	148.05	970.54
4192	485043008 68-4277-FC	15061	PAIGE AVE	<b>399.82</b>	39.98	79.16	518.96
4193	485043014 68-4277-FC	15107	PAIGE AVE	<b>596.39</b>	59.64	118.09	774.10
4194	485051003 68-4277-FC	24330	GABRIEL ST	<b>340.06</b>	34.01	67.33	441.40
4195	485051009 68-4277-FC	24390	GABRIEL ST	<b>762.55</b>	76.26	150.98	989.78
4196	485052007 68-4277-FC	24377	GABRIEL ST	<b>761.50</b>	76.15	150.78	988.42
4197	485052009 68-4277-FC	24405	GABRIEL ST	<b>504.52</b>	50.45	99.89	654.86
4198	485052019 68-4277-FC	24523	GABRIEL ST	<b>578.39</b>	57.84	114.52	750.74
4199	485052022 68-4277-FC	24547	GABRIEL ST	<b>355.02</b>	35.50	70.29	460.82
4200	485052026 68-4277-FC	24579	GABRIEL ST	<b>584.93</b>	58.49	115.82	759.24
4201	485052027 68-4277-FC	24286	KARRY CT	<b>251.76</b>	25.18	49.85	326.78
4202	485052043 68-4277-FC	24319	KARRY CT	<b>430.12</b>	43.01	85.16	558.30
4203	485052049 68-4277-FC	24286	KURT CT	<b>575.45</b>	57.55	113.94	746.92
4204	485052054 68-4277-FC	24320	KURT CT	<b>477.07</b>	47.71	94.46	619.24
4205	485052062 68-4277-FC	24343	KURT CT	<b>387.70</b>	38.77	76.76	503.22
4206	485052065 68-4277-FC	24321	KURT CT	<b>596.39</b>	59.64	118.09	774.10
4207	485053003 68-4277-FC	24430	TYANN CT	<b>761.50</b>	76.15	150.78	988.42

4208	485054007 68-4277-FC	24465	FILAREE AVE	<b>203.34</b>	20.33	40.26	263.94
4209	485055004 68-4277-FC	24281	KURT CT	<b>240.46</b>	24.05	47.61	312.12
4210	485055005 68-4277-FC	24277	KURT CT	<b>211.20</b>	21.12	41.82	274.14
4211	485055006 68-4277-FC	15219	PAIGE AVE	<b>240.89</b>	24.09	47.70	312.68
4212	485055016 68-4277-FC	15149	PAIGE AVE	<b>606.28</b>	60.63	120.04	786.94
4213	485061001 68-4277-FC	24512	BEAL AVE	<b>440.12</b>	44.01	87.14	571.28
4214	485061002 68-4277-FC	24524	BEAL AVE	<b>606.28</b>	60.63	120.04	786.94
4215	485061006 68-4277-FC	24572	BEAL AVE	<b>381.35</b>	38.14	75.51	494.98
4216	485061012 68-4277-FC	15054	BATTON ST	<b>584.93</b>	58.49	115.82	759.24
4217	485062014 68-4277-FC	24511	BEAL AVE	<b>1,001.99</b>	100.20	198.39	1,300.58
4218	485064003 68-4277-FC	24680	GOLDSTON CT	<b>584.93</b>	58.49	115.82	759.24
4219	485064008 68-4277-FC	24730	GOLDSTON CT	<b>596.39</b>	59.64	118.09	774.10
4220	485064011 68-4277-FC	24711	GOLDSTON CT	<b>379.66</b>	37.97	75.17	492.80
4221	485064014 68-4277-FC	24681	GOLDSTON CT	<b>584.93</b>	58.49	115.82	759.24
4222	485071001 68-4277-FC	24510	VANDENBERG DR	<b>1,499.66</b>	149.97	296.93	1,946.56
4223	485071007 68-4277-FC	24586	VANDENBERG DR	<b>761.50</b>	76.15	150.78	988.42
4224	485072002 68-4277-FC	15142	BATTON ST	<b>251.76</b>	25.18	49.85	326.78
4225	485072019 68-4277-FC	24699	HEATH CT	<b>596.39</b>	59.64	118.09	774.10
4226	485072023 68-4277-FC	24659	HEATH CT	<b>596.39</b>	59.64	118.09	774.10
4227	485072027 68-4277-FC	24680	HEATH CT	<b>762.55</b>	76.26	150.98	989.78
4228	485072032 68-4277-FC	24697	RUGBY LN	<b>584.93</b>	58.49	115.82	759.24
4229	485074007 68-4277-FC	24569	VANDENBERG DR	<b>544.31</b>	54.43	107.77	706.50
4230	485075003 68-4277-FC	24700	RUGBY LN	<b>776.41</b>	77.64	153.73	1,007.78
4231	485075004 68-4277-FC	24710	RUGBY LN	<b>281.83</b>	28.18	55.80	365.82
4232	485075013 68-4277-FC	15226	BUXTON AVE	<b>225.91</b>	22.59	44.73	293.22
4233	485081002 68-4277-FC	15128	LAVERDA LN	<b>272.00</b>	27.20	53.86	353.06
4234	485081004 68-4277-FC	15104	LAVERDA LN	<b>248.93</b>	24.89	49.29	323.10
4235	485082001 68-4277-FC	15141	LAVERDA LN	<b>584.93</b>	58.49	115.82	759.24
4236	485082003 68-4277-FC	15117	LAVERDA LN	<b>435.12</b>	43.51	86.15	564.78
4237	485083003 68-4277-FC	15128	NORTON LN	<b>430.12</b>	43.01	85.16	558.30
4238	485083006 68-4277-FC	15129	PRENTICE WAY	<b>596.39</b>	59.64	118.09	774.10
4239	485084004 68-4277-FC	24762	AGUSTA DR	<b>584.93</b>	58.49	115.82	759.24
4240	485084006 68-4277-FC	15053	NORTON LN	<b>596.39</b>	59.64	118.09	774.10
4241	485084007 68-4277-FC	15065	NORTON LN	<b>311.58</b>	31.16	61.69	404.42
4242	485091010 68-4277-FC	15173	BLACK SHADOW DR	<b>584.93</b>	58.49	115.82	759.24
4243	485091018 68-4277-FC	15236	LAVERDA LN	<b>563.40</b>	56.34	111.55	731.28
4244	485091025 68-4277-FC	15152	LAVERDA LN	<b>584.93</b>	58.49	115.82	759.24
4245	485093006 68-4277-FC	15188	NORTON LN	<b>563.19</b>	56.32	111.51	731.02
4246	485093007 68-4277-FC	15176	NORTON LN	<b>584.93</b>	58.49	115.82	759.24

4247	485093012 68-4277-FC	15189	PRENTICE WAY	<b>484.93</b>	48.49	96.02	629.44
4248	485093013 68-4277-FC	15201	PRENTICE WAY	<b>557.98</b>	55.80	110.48	724.26
4249	485093014 68-4277-FC	24795	MATTUS WAY	<b>776.41</b>	77.64	153.73	1,007.78
4250	485093015 68-4277-FC	24811	MATTUS WAY	<b>596.39</b>	59.64	118.09	774.10
4251	485093018 68-4277-FC	24859	MATTUS WAY	<b>584.93</b>	58.49	115.82	759.24
4252	485101004 68-4277-FC	24911	GOLD STAR DR	<b>297.74</b>	29.77	58.95	386.46
4253	485101028 68-4277-FC	15285	CAMP CT	<b>569.21</b>	56.92	112.70	738.82
4254	485101035 68-4277-FC	15312	SWARENS CT	<b>584.93</b>	58.49	115.82	759.24
4255	485101037 68-4277-FC	15282	SWARENS CT	<b>584.93</b>	58.49	115.82	759.24
4256	485101041 68-4277-FC	15329	SWARENS CT	<b>526.91</b>	52.69	104.33	683.92
4257	485103003 68-4277-FC	24795	FAY AVE	<b>761.50</b>	76.15	150.78	988.42
4258	485103013 68-4277-FC	24915	FAY AVE	<b>761.50</b>	76.15	150.78	988.42
4259	485111001 68-4277-FC	15378	BLACK SHADOW DR	<b>430.12</b>	43.01	85.16	558.30
4260	485111002 68-4277-FC	15390	BLACK SHADOW DR	<b>556.94</b>	55.69	110.27	722.90
4261	485113008 68-4277-FC	24758	QUENADA DR	<b>430.12</b>	43.01	85.16	558.30
4262	485113019 68-4277-FC	24860	EL BRASO DR	<b>526.91</b>	52.69	104.33	683.92
4263	485114011 68-4277-FC	24865	EL BRASO DR	<b>343.73</b>	34.37	68.06	446.16
4264	485114019 68-4277-FC	24944	QUENADA DR	<b>461.59</b>	46.16	91.39	599.14
4265	485121005 68-4277-FC	24580	LA BARCA WAY	<b>329.48</b>	32.95	65.24	427.66
4266	485121019 68-4277-FC	24697	QUENADA DR	<b>275.91</b>	27.59	54.63	358.12
4267	485121020 68-4277-FC	24710	QUENADA DR	<b>281.55</b>	28.16	55.75	365.44
4268	485122008 68-4277-FC	24513	FANITA CT	<b>380.66</b>	38.07	75.37	494.10
4269	485131008 68-4277-FC	24590	FAY AVE	<b>584.93</b>	58.49	115.82	759.24
4270	485131011 68-4277-FC	24624	FAY AVE	<b>584.93</b>	58.49	115.82	759.24
4271	485132015 68-4277-FC	24738	TALBOT CT	<b>525.87</b>	52.59	104.12	682.58
4272	485132018 68-4277-FC	24739	TALBOT CT	<b>761.50</b>	76.15	150.78	988.42
4273	485132023 68-4277-FC	24687	TALBOT CT	<b>1,032.76</b>	103.28	204.49	1,340.52
4274	485133012 68-4277-FC	24621	FAY AVE	<b>761.50</b>	76.15	150.78	988.42
4275	485134003 68-4277-FC	15439	HERNE CT	<b>584.93</b>	58.49	115.82	759.24
4276	485134005 68-4277-FC	15391	HERNE CT	<b>596.39</b>	59.64	118.09	774.10
4277	485141011 68-4277-FC	24465	STACEY AVE	<b>278.92</b>	27.89	55.23	362.04
4278	485141019 68-4277-FC	24428	KATRINA AVE	<b>378.41</b>	37.84	74.93	491.18
4279	485141020 68-4277-FC	24438	KATRINA AVE	<b>596.39</b>	59.64	118.09	774.10
4280	485141022 68-4277-FC	24458	KATRINA AVE	<b>430.12</b>	43.01	85.16	558.30
4281	485141026 68-4277-FC	24488	KATRINA AVE	<b>464.54</b>	46.45	91.98	602.96
4282	485142002 68-4277-FC	24397	STACEY AVE	<b>596.39</b>	59.64	118.09	774.10
4283	485142004 68-4277-FC	24381	STACEY AVE	<b>596.39</b>	59.64	118.09	774.10
4284	485142018 68-4277-FC	15332	THERESA AVE	<b>596.39</b>	59.64	118.09	774.10
4285	485142033 68-4277-FC	24370	KATRINA AVE	<b>776.41</b>	77.64	153.73	1,007.78

Attachment: Tax Roll City Submission Detail (4024 : PUBLIC HEARING FOR DELINQUENT SOLID WASTE

4286	485142036 68-4277-FC	24398	KATRINA AVE	<b>526.91</b>	52.69	104.33	683.92
4287	485142037 68-4277-FC	24408	KATRINA AVE	<b>584.93</b>	58.49	115.82	759.24
4288	485143003 68-4277-FC	24348	STACEY AVE	<b>596.39</b>	59.64	118.09	774.10
4289	485144001 68-4277-FC	24310	STACEY AVE	<b>762.55</b>	76.26	150.98	989.78
4290	485144003 68-4277-FC	24282	STACEY AVE	<b>596.39</b>	59.64	118.09	774.10
4291	485144015 68-4277-FC	15349	THERESA AVE	<b>246.76</b>	24.68	48.86	320.28
4292	485145018 68-4277-FC	24487	KATRINA AVE	<b>596.39</b>	59.64	118.09	774.10
4293	485151008 68-4277-FC	24084	POPPYSTONE DR	<b>606.28</b>	60.63	120.04	786.94
4294	485151012 68-4277-FC	24116	POPPYSTONE DR	<b>505.89</b>	50.59	100.17	656.64
4295	485151017 68-4277-FC	24156	POPPYSTONE DR	<b>355.36</b>	35.54	70.36	461.26
4296	485151026 68-4277-FC	24240	POPPYSTONE DR	<b>573.28</b>	57.33	113.51	744.12
4297	485151034 68-4277-FC	15330	CANYONSTONE DR	<b>606.28</b>	60.63	120.04	786.94
4298	485152005 68-4277-FC	24063	POPPYSTONE DR	<b>248.77</b>	24.88	49.26	322.90
4299	485152014 68-4277-FC	24076	STONEBRIDGE CT	<b>343.32</b>	34.33	67.98	445.62
4300	485152038 68-4277-FC	24179	STONEBRIDGE CT	<b>596.39</b>	59.64	118.09	774.10
4301	485153010 68-4277-FC	24125	POPPYSTONE DR	<b>230.12</b>	23.01	45.56	298.70
4302	485153015 68-4277-FC	24154	STONEBRIDGE CT	<b>584.93</b>	58.49	115.82	759.24
4303	485161006 68-4277-FC	15396	FUGATE CT	<b>567.69</b>	56.77	112.40	736.86
4304	485161007 68-4277-FC	15414	FUGATE CT	<b>581.83</b>	58.18	115.20	755.22
4305	485161021 68-4277-FC	15380	TIFFIN CT	<b>550.34</b>	55.03	108.97	714.34
4306	485161029 68-4277-FC	15449	GEMSTONE CT	<b>584.93</b>	58.49	115.82	759.24
4307	485161031 68-4277-FC	15437	GEMSTONE CT	<b>225.36</b>	22.54	44.62	292.52
4308	485161038 68-4277-FC	15396	GEMSTONE CT	<b>193.92</b>	19.39	38.40	251.70
4309	485161043 68-4277-FC	15446	GEMSTONE CT	<b>590.76</b>	59.08	116.97	766.80
4310	485161047 68-4277-FC	15437	CANYONSTONE DR	<b>246.76</b>	24.68	48.86	320.28
4311	485162001 68-4277-FC	15360	CANYONSTONE DR	<b>606.28</b>	60.63	120.04	786.94
4312	485162017 68-4277-FC	15490	CANYONSTONE DR	<b>552.68</b>	55.27	109.43	717.38
4313	485163020 68-4277-FC	24181	PUDDINGSTONE DR	<b>193.86</b>	19.39	38.38	251.62
4314	485163022 68-4277-FC	24161	PUDDINGSTONE DR	<b>604.66</b>	60.47	119.72	784.84
4315	485163025 68-4277-FC	24131	PUDDINGSTONE DR	<b>776.41</b>	77.64	153.73	1,007.78
4316	485171012 68-4277-FC	15403	THERESA AVE	<b>551.89</b>	55.19	109.27	716.34
4317	485172003 68-4277-FC	24300	DYNA PL	<b>584.93</b>	58.49	115.82	759.24
4318	485173001 68-4277-FC	24346	DYNA PL	<b>584.93</b>	58.49	115.82	759.24
4319	485173005 68-4277-FC	24378	DYNA PL	<b>596.39</b>	59.64	118.09	774.10
4320	485173008 68-4277-FC	24404	DYNA PL	<b>606.28</b>	60.63	120.04	786.94
4321	485173015 68-4277-FC	24389	DYNA PL	<b>704.32</b>	70.43	139.46	914.20
4322	485173016 68-4277-FC	24379	DYNA PL	<b>596.39</b>	59.64	118.09	774.10
4323	485173024 68-4277-FC	24370	CAROLEE AVE	<b>584.93</b>	58.49	115.82	759.24
4324	485173043 68-4277-FC	15410	BANDY CT	<b>551.11</b>	55.11	109.12	715.34

4325	485173046 68-4277-FC	15436	BANDY CT	<b>584.93</b>	58.49	115.82	759.24
4326	485174011 68-4277-FC	24301	DYNA PL	<b>584.93</b>	58.49	115.82	759.24
4327	485174014 68-4277-FC	15436	THERESA AVE	<b>396.01</b>	39.60	78.41	514.02
#REF!	485181021 68-4277-FC	24486	ELECTRA CT	<b>716.79</b>	71.68	141.92	930.38
#REF!	485181024 68-4277-FC	24467	ELECTRA CT	<b>409.69</b>	40.97	81.12	531.78
#REF!	485181028 68-4277-FC	24435	ELECTRA CT	<b>246.76</b>	24.68	48.86	320.28
#REF!	485181031 68-4277-FC	24411	ELECTRA CT	<b>569.84</b>	56.98	112.83	739.64
#REF!	485181041 68-4277-FC	24492	ROBIE CT	<b>365.37</b>	36.54	72.34	474.24
#REF!	485181046 68-4277-FC	24461	ROBIE CT	<b>583.73</b>	58.37	115.58	757.68
#REF!	485181051 68-4277-FC	24421	ROBIE CT	<b>596.39</b>	59.64	118.09	774.10
#REF!	485182017 68-4277-FC	24315	ELECTRA CT	<b>584.93</b>	58.49	115.82	759.24
#REF!	485182023 68-4277-FC	24267	ELECTRA CT	<b>749.77</b>	74.98	148.45	973.20
#REF!	485182028 68-4277-FC	24300	ELECTRA CT	<b>584.93</b>	58.49	115.82	759.24
#REF!	485182036 68-4277-FC	15563	NADIA ST	<b>353.20</b>	35.32	69.93	458.44
#REF!	485183006 68-4277-FC	24357	ROBIE CT	<b>584.93</b>	58.49	115.82	759.24
#REF!	485183008 68-4277-FC	24339	ROBIE CT	<b>596.39</b>	59.64	118.09	774.10
#REF!	485183011 68-4277-FC	24313	ROBIE CT	<b>606.28</b>	60.63	120.04	786.94
#REF!	485192010 68-4277-FC	24490	LIOLIOS WAY	<b>584.93</b>	58.49	115.82	759.24
#REF!	485193014 68-4277-FC	24341	FITZ ST	<b>243.21</b>	24.32	48.16	315.68
#REF!	485194001 68-4277-FC	24323	FITZ ST	<b>596.39</b>	59.64	118.09	774.10
#REF!	485194002 68-4277-FC	24313	FITZ ST	<b>571.41</b>	57.14	113.14	741.68
#REF!	485194006 68-4277-FC	24277	FITZ ST	<b>520.41</b>	52.04	103.04	675.48
#REF!	485194012 68-4277-FC	15703	NADIA ST	<b>584.93</b>	58.49	115.82	759.24
#REF!	485194013 68-4277-FC	15693	NADIA ST	<b>584.93</b>	58.49	115.82	759.24
#REF!	485195001 68-4277-FC	15697	LIPARI DR	<b>441.58</b>	44.16	87.43	573.16
#REF!	485195002 68-4277-FC	15689	LIPARI DR	<b>470.76</b>	47.08	93.21	611.04
#REF!	485195013 68-4277-FC	24324	HILDA CT	<b>789.27</b>	78.93	156.28	1,024.46
#REF!	485195021 68-4277-FC	24351	HILDA CT	<b>747.72</b>	74.77	148.05	970.54
#REF!	485195023 68-4277-FC	24331	HILDA CT	<b>988.51</b>	98.85	195.72	1,283.08
#REF!	485195025 68-4277-FC	24315	HILDA CT	<b>301.70</b>	30.17	59.74	391.60
#REF!	485195038 68-4277-FC	24348	FITZ ST	<b>584.93</b>	58.49	115.82	759.24
#REF!	485201005 68-4277-FC	15785	SHERYL LN	<b>494.58</b>	49.46	97.93	641.96
#REF!	485201007 68-4277-FC	15794	APRIL CT	<b>584.93</b>	58.49	115.82	759.24
#REF!	485201008 68-4277-FC	15786	APRIL CT	<b>584.93</b>	58.49	115.82	759.24
#REF!	485201015 68-4277-FC	15769	APRIL CT	<b>584.93</b>	58.49	115.82	759.24
#REF!	485201022 68-4277-FC	24297	WILDWOOD ST	<b>483.49</b>	48.35	95.73	627.56
#REF!	485201025 68-4277-FC	24327	WILDWOOD ST	<b>244.87</b>	24.49	48.48	317.84
#REF!	485201033 68-4277-FC	24407	WILDWOOD ST	<b>776.41</b>	77.64	153.73	1,007.78
#REF!	485201041 68-4277-FC	24487	WILDWOOD ST	<b>713.97</b>	71.40	141.37	926.72

Attachment: Tax Roll City Submission Detail (4024 : PUBLIC HEARING FOR DELINQUENT SOLID WASTE



#REF!	485201062 68-4277-FC	24305	ST THOMAS AVE	<b>584.93</b>	58.49	115.82	759.24
#REF!	485201066 68-4277-FC	24353	ST THOMAS AVE	<b>584.93</b>	58.49	115.82	759.24
#REF!	485202011 68-4277-FC	15761	JUNE CT	<b>584.93</b>	58.49	115.82	759.24
#REF!	485202016 68-4277-FC	15778	JUNE CT	<b>574.73</b>	57.47	113.80	746.00
#REF!	485202024 68-4277-FC	15753	JALANIE LN	<b>584.93</b>	58.49	115.82	759.24
#REF!	485203003 68-4277-FC	15770	JALANIE LN	<b>223.77</b>	22.38	44.31	290.44
#REF!	485203004 68-4277-FC	15778	JALANIE LN	<b>252.23</b>	25.22	49.94	327.38
#REF!	485203005 68-4277-FC	15786	JALANIE LN	<b>470.71</b>	47.07	93.20	610.98
#REF!	485211006 68-4277-FC	24354	FIJI DR	<b>596.39</b>	59.64	118.09	774.10
#REF!	485212001 68-4277-FC	24390	FIJI DR	<b>463.32</b>	46.33	91.74	601.38
#REF!	485212004 68-4277-FC	24426	FIJI DR	<b>584.93</b>	58.49	115.82	759.24
#REF!	485212007 68-4277-FC	24462	FIJI DR	<b>367.59</b>	36.76	72.78	477.12
#REF!	485212012 68-4277-FC	24465	FIJI DR	<b>584.93</b>	58.49	115.82	759.24
#REF!	485212028 68-4277-FC	24474	CARMAN LN	<b>718.36</b>	71.84	142.24	932.42
#REF!	485212040 68-4277-FC	24389	CARMAN LN	<b>584.93</b>	58.49	115.82	759.24
#REF!	485213001 68-4277-FC	24365	FIJI DR	<b>584.93</b>	58.49	115.82	759.24
#REF!	485213002 68-4277-FC	24353	FIJI DR	<b>596.39</b>	59.64	118.09	774.10
#REF!	485213004 68-4277-FC	24337	FIJI DR	<b>274.83</b>	27.48	54.42	356.72
#REF!	485213005 68-4277-FC	24325	FIJI DR	<b>596.39</b>	59.64	118.09	774.10
#REF!	485213010 68-4277-FC	24354	CARMAN LN	<b>776.41</b>	77.64	153.73	1,007.78
#REF!	485213020 68-4277-FC	24341	CARMAN LN	<b>567.69</b>	56.77	112.40	736.86
#REF!	486021001 68-4277-FC	25906	HARRIET AVE	<b>584.93</b>	58.49	115.82	759.24
#REF!	486021006 68-4277-FC	25972	HARRIET AVE	<b>596.39</b>	59.64	118.09	774.10
#REF!	486021010 68-4277-FC	15042	CAROLINA AVE	<b>584.93</b>	58.49	115.82	759.24
#REF!	486022008 68-4277-FC	15210	CAROLINA AVE	<b>1,216.21</b>	121.62	240.81	1,578.64
#REF!	486023002 68-4277-FC	25973	MARGARET AVE	<b>444.61</b>	44.46	88.03	577.10
#REF!	486023006 68-4277-FC	25925	MARGARET AVE	<b>819.54</b>	81.95	162.27	1,063.76
#REF!	486023008 68-4277-FC	25903	MARGARET AVE	<b>443.79</b>	44.38	87.87	576.04
#REF!	486024008 68-4277-FC	25948	MARGARET AVE	<b>343.73</b>	34.37	68.06	446.16
#REF!	486024011 68-4277-FC	25929	ANNETTE AVE	<b>512.79</b>	51.28	101.53	665.60
#REF!	486024014 68-4277-FC	25895	ANNETTE AVE	<b>584.93</b>	58.49	115.82	759.24
#REF!	486025006 68-4277-FC	15095	CHARLEE CT	<b>263.72</b>	26.37	52.22	342.30
#REF!	486025012 68-4277-FC	15118	CHARLEE CT	<b>286.94</b>	28.69	56.81	372.44
#REF!	486025014 68-4277-FC	25910	ANNETTE AVE	<b>776.41</b>	77.64	153.73	1,007.78
#REF!	486025015 68-4277-FC	25922	ANNETTE AVE	<b>392.61</b>	39.26	77.74	509.60
#REF!	486025020 68-4277-FC	15119	CAROLINA AVE	<b>584.93</b>	58.49	115.82	759.24
#REF!	486025021 68-4277-FC	15109	CAROLINA AVE	<b>543.02</b>	54.30	107.52	704.84
#REF!	486025026 68-4277-FC	25959	HARRIET AVE	<b>888.53</b>	88.85	175.93	1,153.30
#REF!	486025027 68-4277-FC	25945	HARRIET AVE	<b>681.34</b>	68.13	134.91	884.38

Attachment: Tax Roll City Submission Detail (4024 : PUBLIC HEARING FOR DELINQUENT SOLID WASTE

#REF!	486025028 68-4277-FC	25933	HARRIET AVE	577.69	57.77	114.38	749.84
#REF!	486025029 68-4277-FC	25919	HARRIET AVE	554.80	55.48	109.85	720.12
#REF!	486031010 68-4277-FC	15029	JACQUETTA AVE	842.98	84.30	166.91	1,094.18
#REF!	486032012 68-4277-FC	15076	JACQUETTA AVE	319.99	32.00	63.36	415.34
#REF!	486032013 68-4277-FC	15064	JACQUETTA AVE	775.30	77.53	153.51	1,006.34
#REF!	486032015 68-4277-FC	15038	JACQUETTA AVE	570.43	57.04	112.95	740.42
#REF!	486032023 68-4277-FC	15131	ZHANA DR	244.04	24.40	48.32	316.76
#REF!	486032024 68-4277-FC	15145	ZHANA DR	596.39	59.64	118.09	774.10
#REF!	486034001 68-4277-FC	25860	MARGARET AVE	776.41	77.64	153.73	1,007.78
#REF!	486035007 68-4277-FC	15078	ZHANA DR	596.39	59.64	118.09	774.10
#REF!	486035008 68-4277-FC	15062	ZHANA DR	943.92	94.39	186.90	1,225.20
#REF!	486041004 68-4277-FC	25604	SAN LUPE AVE	371.21	37.12	73.50	481.82
#REF!	486041008 68-4277-FC	25636	SAN LUPE AVE	430.12	43.01	85.16	558.30
#REF!	486041010 68-4277-FC	25652	SAN LUPE AVE	395.89	39.59	78.39	513.86
#REF!	486041013 68-4277-FC	25676	SAN LUPE AVE	762.55	76.26	150.98	989.78
#REF!	486041019 68-4277-FC	25724	SAN LUPE AVE	560.26	56.03	110.93	727.22
#REF!	486042001 68-4277-FC	25581	SAN LUPE AVE	1,010.13	101.01	200.01	1,311.14
#REF!	486042003 68-4277-FC	25595	SAN LUPE AVE	158.77	15.88	31.44	206.08
#REF!	486042006 68-4277-FC	25653	SAN LUPE AVE	596.39	59.64	118.09	774.10
#REF!	486042009 68-4277-FC	25683	SAN LUPE AVE	584.93	58.49	115.82	759.24
#REF!	486042017 68-4277-FC	15071	RIO GRANDE DR	616.34	61.63	122.04	800.00
#REF!	486042025 68-4277-FC	15085	MARTE CIR	530.07	53.01	104.95	688.02
#REF!	486043002 68-4277-FC	15024	RIO GRANDE DR	606.28	60.63	120.04	786.94
#REF!	486043008 68-4277-FC	15096	RIO GRANDE DR	1,121.88	112.19	222.13	1,456.20
#REF!	486051009 68-4277-FC	25572	SAN LUPE AVE	483.14	48.31	95.66	627.12
#REF!	486052003 68-4277-FC	25555	SAN LUPE AVE	596.39	59.64	118.09	774.10
#REF!	486053009 68-4277-FC	15134	CALLE RENFRO	430.12	43.01	85.16	558.30
#REF!	486054003 68-4277-FC	15145	RIO GRANDE DR	409.15	40.92	81.01	531.08
#REF!	486054005 68-4277-FC	15172	MARTE CIR	716.07	71.61	141.78	929.46
#REF!	486055005 68-4277-FC	15168	RIO GRANDE DR	584.93	58.49	115.82	759.24
#REF!	486055008 68-4277-FC	15204	RIO GRANDE DR	424.04	42.40	83.96	550.40
#REF!	486056001 68-4277-FC	25548	MARGARET AVE	762.55	76.26	150.98	989.78
#REF!	486056002 68-4277-FC	25560	MARGARET AVE	776.41	77.64	153.73	1,007.78
#REF!	486056022 68-4277-FC	25599	ESTRELLAS LN	338.74	33.87	67.07	439.68
#REF!	486056024 68-4277-FC	25573	ESTRELLAS LN	606.28	60.63	120.04	786.94
#REF!	486061002 68-4277-FC	15235	PATRICIA ST	550.62	55.06	109.02	714.70
#REF!	486061004 68-4277-FC	15211	PATRICIA ST	711.33	71.13	140.84	923.30
#REF!	486061008 68-4277-FC	15174	PATRICIA ST	343.22	34.32	67.96	445.50
#REF!	486061027 68-4277-FC	25410	MARGARET AVE	442.07	44.21	87.53	573.80

Attachment: Tax Roll City Submission Detail (4024 : PUBLIC HEARING FOR DELINQUENT SOLID WASTE

#REF!	486061035 68-4277-FC	15210	RENCHER CT	<b>596.39</b>	59.64	118.09	774.10
#REF!	486061037 68-4277-FC	15197	CHELBANA WAY	<b>253.77</b>	25.38	50.25	329.38
#REF!	486061039 68-4277-FC	15175	CHELBANA WAY	<b>430.12</b>	43.01	85.16	558.30
#REF!	486062013 68-4277-FC	25351	MARGARET AVE	<b>789.38</b>	78.94	156.30	1,024.62
#REF!	486081003 68-4277-FC	25070	FILAREE AVE	<b>246.76</b>	24.68	48.86	320.28
#REF!	486082006 68-4277-FC	25131	FILAREE AVE	<b>562.83</b>	56.28	111.44	730.54
#REF!	486082023 68-4277-FC	15359	PATRICIA ST	<b>330.93</b>	33.09	65.52	429.54
#REF!	486082026 68-4277-FC	15384	ELEANOR LN	<b>251.76</b>	25.18	49.85	326.78
#REF!	486082029 68-4277-FC	15344	ELEANOR LN	<b>584.93</b>	58.49	115.82	759.24
#REF!	486082035 68-4277-FC	25188	FAY AVE	<b>584.93</b>	58.49	115.82	759.24
#REF!	486082039 68-4277-FC	25140	FAY AVE	<b>474.19</b>	47.42	93.89	615.50
#REF!	486082042 68-4277-FC	25106	FAY AVE	<b>522.12</b>	52.21	103.38	677.70
#REF!	486083004 68-4277-FC	25107	FAY AVE	<b>761.50</b>	76.15	150.78	988.42
#REF!	486083024 68-4277-FC	25094	YOLANDA AVE	<b>596.39</b>	59.64	118.09	774.10
#REF!	486092003 68-4277-FC	25095	YOLANDA AVE	<b>584.93</b>	58.49	115.82	759.24
#REF!	486092005 68-4277-FC	25119	YOLANDA AVE	<b>567.69</b>	56.77	112.40	736.86
#REF!	486092018 68-4277-FC	25164	JUANITA AVE	<b>246.64</b>	24.66	48.83	320.14
#REF!	486092023 68-4277-FC	25106	JUANITA AVE	<b>445.86</b>	44.59	88.28	578.72
#REF!	486093009 68-4277-FC	25165	JUANITA AVE	<b>584.87</b>	58.49	115.80	759.16
#REF!	486093013 68-4277-FC	25213	JUANITA AVE	<b>723.37</b>	72.34	143.23	938.92
#REF!	486093015 68-4277-FC	25200	GENTIAN AVE	<b>540.77</b>	54.08	107.07	701.92
#REF!	486094004 68-4277-FC	15452	ELEANOR LN	<b>246.76</b>	24.68	48.86	320.28
#REF!	486094006 68-4277-FC	15426	ELEANOR LN	<b>570.02</b>	57.00	112.86	739.88
#REF!	486094009 68-4277-FC	15394	ELEANOR LN	<b>583.44</b>	58.34	115.52	757.30
#REF!	486095001 68-4277-FC	25071	GENTIAN AVE	<b>651.57</b>	65.16	129.01	845.74
#REF!	486095008 68-4277-FC	25153	GENTIAN AVE	<b>575.58</b>	57.56	113.96	747.10
#REF!	486095009 68-4277-FC	25165	GENTIAN AVE	<b>431.54</b>	43.15	85.44	560.14
#REF!	486102014 68-4277-FC	25339	FILAREE AVE	<b>789.38</b>	78.94	156.30	1,024.62
#REF!	486102022 68-4277-FC	25328	FAY AVE	<b>553.65</b>	55.37	109.62	718.64
#REF!	486102028 68-4277-FC	25402	FAY AVE	<b>567.69</b>	56.77	112.40	736.86
#REF!	486102032 68-4277-FC	25450	FAY AVE	<b>287.72</b>	28.77	56.97	373.46
#REF!	486103010 68-4277-FC	25387	FAY AVE	<b>490.64</b>	49.06	97.15	636.84
#REF!	486103020 68-4277-FC	25304	YOLANDA AVE	<b>267.24</b>	26.72	52.91	346.88
#REF!	486103033 68-4277-FC	25462	YOLANDA AVE	<b>402.49</b>	40.25	79.69	522.42
#REF!	486103034 68-4277-FC	25474	YOLANDA AVE	<b>596.39</b>	59.64	118.09	774.10
#REF!	486111001 68-4277-FC	25291	YOLANDA AVE	<b>724.87</b>	72.49	143.52	940.88
#REF!	486111024 68-4277-FC	25438	JUANITA AVE	<b>551.53</b>	55.15	109.20	715.88
#REF!	486111025 68-4277-FC	25426	JUANITA AVE	<b>584.93</b>	58.49	115.82	759.24
#REF!	486111033 68-4277-FC	25328	JUANITA AVE	<b>613.35</b>	61.34	121.44	796.12

Attachment: Tax Roll City Submission Detail (4024 : PUBLIC HEARING FOR DELINQUENT SOLID WASTE

#REF!	486112005 68-4277-FC	25339	JUANITA AVE	<b>481.35</b>	48.14	95.31	624.78
#REF!	486112012 68-4277-FC	25425	JUANITA AVE	<b>575.69</b>	57.57	113.99	747.24
#REF!	486112019 68-4277-FC	25498	GENTIAN AVE	<b>526.91</b>	52.69	104.33	683.92
#REF!	486112034 68-4277-FC	25316	GENTIAN AVE	<b>596.39</b>	59.64	118.09	774.10
#REF!	486121003 68-4277-FC	25532	CASA ENCANTADOR RD	<b>596.39</b>	59.64	118.09	774.10
#REF!	486121005 68-4277-FC	25560	CASA ENCANTADOR RD	<b>584.93</b>	58.49	115.82	759.24
#REF!	486121013 68-4277-FC	15367	VIA ALICIA DR	<b>596.39</b>	59.64	118.09	774.10
#REF!	486122002 68-4277-FC	25616	CASA ENCANTADOR RD	<b>738.46</b>	73.85	146.22	958.52
#REF!	486123002 68-4277-FC	15456	MORONGO CT	<b>584.93</b>	58.49	115.82	759.24
#REF!	486123004 68-4277-FC	15457	MORONGO CT	<b>338.52</b>	33.85	67.03	439.40
#REF!	486123006 68-4277-FC	25546	RANCHO TIERRA DR	<b>761.50</b>	76.15	150.78	988.42
#REF!	486123007 68-4277-FC	25534	RANCHO TIERRA DR	<b>757.40</b>	75.74	149.97	983.10
#REF!	486124002 68-4277-FC	15457	VIA LORCA DR	<b>238.24</b>	23.82	47.17	309.24
#REF!	486124010 68-4277-FC	25563	RANCHO TIERRA DR	<b>584.93</b>	58.49	115.82	759.24
#REF!	486131008 68-4277-FC	25720	VISTA FAMOSO DR	<b>776.41</b>	77.64	153.73	1,007.78
#REF!	486131010 68-4277-FC	15329	CASA GRANDE ST	<b>584.93</b>	58.49	115.82	759.24
#REF!	486131013 68-4277-FC	15293	CASA GRANDE ST	<b>596.39</b>	59.64	118.09	774.10
#REF!	486134003 68-4277-FC	15449	PASEO CORTEZ	<b>584.93</b>	58.49	115.82	759.24
#REF!	486135004 68-4277-FC	25659	RANCHO TIERRA DR	<b>596.39</b>	59.64	118.09	774.10
#REF!	486135010 68-4277-FC	15420	PASEO CORTEZ	<b>278.14</b>	27.81	55.07	361.02
#REF!	486135019 68-4277-FC	15401	CASA GRANDE ST	<b>596.39</b>	59.64	118.09	774.10
#REF!	486135021 68-4277-FC	15425	CASA GRANDE ST	<b>811.83</b>	81.18	160.74	1,053.76
#REF!	486135026 68-4277-FC	15485	CASA GRANDE ST	<b>584.93</b>	58.49	115.82	759.24
#REF!	486136008 68-4277-FC	15413	CASA GRANDE ST	<b>408.76</b>	40.88	80.93	530.56
#REF!	486141003 68-4277-FC	15346	LOS ESTADOS ST	<b>251.76</b>	25.18	49.85	326.78
#REF!	486141005 68-4277-FC	15322	LOS ESTADOS ST	<b>584.93</b>	58.49	115.82	759.24
#REF!	486141012 68-4277-FC	25914	CALLE FAMILIA	<b>439.54</b>	43.95	87.03	570.52
#REF!	486141022 68-4277-FC	15326	VIA CORTEZ	<b>264.92</b>	26.49	52.45	343.86
#REF!	486141025 68-4277-FC	25860	RANCHO LUCERO DR	<b>763.76</b>	76.38	151.22	991.36
#REF!	486142004 68-4277-FC	25789	RANCHO LUCERO DR	<b>596.39</b>	59.64	118.09	774.10
#REF!	486143006 68-4277-FC	25933	CALLE FAMILIA	<b>584.93</b>	58.49	115.82	759.24
#REF!	486143007 68-4277-FC	25919	CALLE FAMILIA	<b>481.76</b>	48.18	95.39	625.32
#REF!	486143008 68-4277-FC	15328	LAS ROSAS AVE	<b>584.93</b>	58.49	115.82	759.24
#REF!	486143010 68-4277-FC	15356	LAS ROSAS AVE	<b>221.86</b>	22.19	43.93	287.96
#REF!	486151005 68-4277-FC	25941	CASA FANTASTICO DR	<b>776.41</b>	77.64	153.73	1,007.78
#REF!	486151011 68-4277-FC	15461	CAMINO GRANDE	<b>252.23</b>	25.22	49.94	327.38
#REF!	486151013 68-4277-FC	15437	CAMINO GRANDE	<b>434.70</b>	43.47	86.07	564.24
#REF!	486151015 68-4277-FC	25970	PASEO PACIFICO	<b>338.52</b>	33.85	67.03	439.40
#REF!	486151022 68-4277-FC	25872	PASEO PACIFICO	<b>496.19</b>	49.62	98.25	644.04

Attachment: Tax Roll City Submission Detail (4024 : PUBLIC HEARING FOR DELINQUENT SOLID WASTE

#REF!	486151023 68-4277-FC	25858	PASEO PACIFICO	<b>762.55</b>	76.26	150.98	989.78
#REF!	486151028 68-4277-FC	15401	NORMANDO CT	<b>462.78</b>	46.28	91.63	600.68
#REF!	486151034 68-4277-FC	15388	PASEO CARMEL	<b>630.36</b>	63.04	124.81	818.20
#REF!	486151047 68-4277-FC	25931	CASA ENCANTADOR RD	<b>652.66</b>	65.27	129.23	847.14
#REF!	486152005 68-4277-FC	15423	PASEO CARMEL	<b>671.79</b>	67.18	133.01	871.98
#REF!	486152009 68-4277-FC	15471	PASEO CARMEL	<b>596.39</b>	59.64	118.09	774.10
#REF!	486170004 68-4277-FC	25367	GENTIAN AVE	<b>368.37</b>	36.84	72.94	478.14
#REF!	486170013 68-4277-FC	25337	GENTIAN AVE	<b>447.98</b>	44.80	88.70	581.48
#REF!	486182002 68-4277-FC	15734	PATRICIA ST	<b>580.34</b>	58.03	114.91	753.28
#REF!	486182004 68-4277-FC	15720	PATRICIA ST	<b>584.93</b>	58.49	115.82	759.24
#REF!	486182012 68-4277-FC	15658	PATRICIA ST	<b>596.39</b>	59.64	118.09	774.10
#REF!	486182014 68-4277-FC	15644	PATRICIA ST	<b>584.93</b>	58.49	115.82	759.24
#REF!	486183011 68-4277-FC	25295	DANA LN	<b>228.96</b>	22.90	45.33	297.18
#REF!	486183016 68-4277-FC	15653	PATRICIA ST	<b>546.15</b>	54.62	108.14	708.90
#REF!	486183024 68-4277-FC	15715	PATRICIA ST	<b>567.69</b>	56.77	112.40	736.86
#REF!	486184012 68-4277-FC	25294	DANA LN	<b>414.65</b>	41.47	82.10	538.22
#REF!	486184017 68-4277-FC	25248	DANA LN	<b>584.93</b>	58.49	115.82	759.24
#REF!	486192022 68-4277-FC	25128	DANA LN	<b>526.91</b>	52.69	104.33	683.92
#REF!	486192030 68-4277-FC	25204	DANA LN	<b>519.87</b>	51.99	102.93	674.78
#REF!	486192032 68-4277-FC	25216	DANA LN	<b>777.40</b>	77.74	153.93	1,009.06
#REF!	486193011 68-4277-FC	25211	DANA LN	<b>288.92</b>	28.89	57.21	375.02
#REF!	486193012 68-4277-FC	25205	DANA LN	<b>596.39</b>	59.64	118.09	774.10
#REF!	486193022 68-4277-FC	25129	DANA LN	<b>565.99</b>	56.60	112.07	734.66
#REF!	486193029 68-4277-FC	25055	DANA LN	<b>596.39</b>	59.64	118.09	774.10
#REF!	486201003 68-4277-FC	15775	NINYA AVE	<b>565.84</b>	56.58	112.04	734.46
#REF!	486202001 68-4277-FC	15856	NINYA AVE	<b>663.97</b>	66.40	131.47	861.82
#REF!	486202003 68-4277-FC	15838	NINYA AVE	<b>596.39</b>	59.64	118.09	774.10
#REF!	486202004 68-4277-FC	15830	NINYA AVE	<b>584.93</b>	58.49	115.82	759.24
#REF!	486202005 68-4277-FC	15820	NINYA AVE	<b>776.41</b>	77.64	153.73	1,007.78
#REF!	486202006 68-4277-FC	15808	NINYA AVE	<b>454.23</b>	45.42	89.94	589.58
#REF!	486202012 68-4277-FC	15758	NINYA AVE	<b>584.93</b>	58.49	115.82	759.24
#REF!	486202014 68-4277-FC	15767	COBRA DR	<b>596.39</b>	59.64	118.09	774.10
#REF!	486202016 68-4277-FC	15787	COBRA DR	<b>931.28</b>	93.13	184.39	1,208.80
#REF!	486203006 68-4277-FC	15788	COBRA DR	<b>313.93</b>	31.39	62.16	407.48
#REF!	486203014 68-4277-FC	15801	NAN AVE	<b>348.91</b>	34.89	69.08	452.88
#REF!	486203015 68-4277-FC	15811	NAN AVE	<b>1,019.28</b>	101.93	201.82	1,323.02
#REF!	486203020 68-4277-FC	15861	NAN AVE	<b>596.39</b>	59.64	118.09	774.10
#REF!	486204009 68-4277-FC	15872	NAN AVE	<b>525.87</b>	52.59	104.12	682.58
#REF!	486204016 68-4277-FC	15774	WEDOW DR	<b>580.54</b>	58.05	114.95	753.54

Attachment: Tax Roll City Submission Detail (4024 : PUBLIC HEARING FOR DELINQUENT SOLID WASTE

#REF!	486204017 68-4277-FC	15858	WEDOW DR	<b>759.67</b>	75.97	150.41	986.04
#REF!	486204021 68-4277-FC	15810	WEDOW DR	<b>526.91</b>	52.69	104.33	683.92
#REF!	486211002 68-4277-FC	15847	NINYA AVE	<b>596.39</b>	59.64	118.09	774.10
#REF!	486211003 68-4277-FC	15855	NINYA AVE	<b>596.39</b>	59.64	118.09	774.10
#REF!	486211011 68-4277-FC	15919	NINYA AVE	<b>586.19</b>	58.62	116.07	760.86
#REF!	486211012 68-4277-FC	15927	NINYA AVE	<b>776.41</b>	77.64	153.73	1,007.78
#REF!	486211013 68-4277-FC	15935	NINYA AVE	<b>566.19</b>	56.62	112.11	734.90
#REF!	486212014 68-4277-FC	15864	NINYA AVE	<b>518.00</b>	51.80	102.56	672.36
#REF!	486212015 68-4277-FC	15849	COBRA DR	<b>776.41</b>	77.64	153.73	1,007.78
#REF!	486212022 68-4277-FC	15913	COBRA DR	<b>606.28</b>	60.63	120.04	786.94
#REF!	486213001 68-4277-FC	15930	COBRA DR	<b>641.64</b>	64.16	127.04	832.84
#REF!	486213008 68-4277-FC	15848	COBRA DR	<b>930.61</b>	93.06	184.26	1,207.92
#REF!	486214003 68-4277-FC	15906	WEDOW DR	<b>747.72</b>	74.77	148.05	970.54
#REF!	486214006 68-4277-FC	15942	WEDOW DR	<b>584.93</b>	58.49	115.82	759.24
#REF!	486221005 68-4277-FC	15759	PATRICIA ST	<b>583.04</b>	58.30	115.44	756.78
#REF!	486221006 68-4277-FC	15761	PATRICIA LN	<b>1,169.86</b>	116.99	231.63	1,518.48
#REF!	486221013 68-4277-FC	15775	PATRICIA ST	<b>584.93</b>	58.49	115.82	759.24
#REF!	486221015 68-4277-FC	15779	PATRICIA ST	<b>202.84</b>	20.28	40.16	263.28
#REF!	486221025 68-4277-FC	25325	SHAMEL ASH DR	<b>251.64</b>	25.16	49.82	326.62
#REF!	486221026 68-4277-FC	25337	SHAMEL ASH DR	<b>584.93</b>	58.49	115.82	759.24
#REF!	486221028 68-4277-FC	25361	SHAMEL ASH DR	<b>563.40</b>	56.34	111.55	731.28
#REF!	486222002 68-4277-FC	25348	SHAMEL ASH DR	<b>215.53</b>	21.55	42.67	279.76
#REF!	486222007 68-4277-FC	15784	PATRICIA ST	<b>596.39</b>	59.64	118.09	774.10
#REF!	486222014 68-4277-FC	15770	PATRICIA ST	<b>776.41</b>	77.64	153.73	1,007.78
#REF!	486222017 68-4277-FC	15764	PATRICIA ST	<b>776.41</b>	77.64	153.73	1,007.78
#REF!	486222033 68-4277-FC	25347	BEANTREE CT	<b>210.08</b>	21.01	41.60	272.68
#REF!	486222037 68-4277-FC	25347	CAYMAN AVE	<b>584.93</b>	58.49	115.82	759.24
#REF!	486231005 68-4277-FC	25421	SHAMEL ASH DR	<b>483.14</b>	48.31	95.66	627.12
#REF!	486232005 68-4277-FC	25396	SHAMEL ASH DR	<b>584.93</b>	58.49	115.82	759.24
#REF!	486232010 68-4277-FC	25397	BEANTREE CT	<b>543.02</b>	54.30	107.52	704.84
#REF!	486232012 68-4277-FC	25421	BEANTREE CT	<b>196.45</b>	19.65	38.90	254.98
#REF!	486235003 68-4277-FC	15784	BLUECHIP CIR	<b>208.12</b>	20.81	41.21	270.14
#REF!	486235006 68-4277-FC	15778	BLUECHIP CIR	<b>246.76</b>	24.68	48.86	320.28
#REF!	486235012 68-4277-FC	15766	BLUECHIP CIR	<b>596.39</b>	59.64	118.09	774.10
#REF!	486235013 68-4277-FC	15764	BLUECHIP CIR	<b>270.26</b>	27.03	53.51	350.80
#REF!	486235015 68-4277-FC	15760	BLUECHIP CIR	<b>596.39</b>	59.64	118.09	774.10
#REF!	486235034 68-4277-FC	15766	FARMSTEAD ST	<b>584.93</b>	58.49	115.82	759.24
#REF!	486235035 68-4277-FC	15764	FARMSTEAD ST	<b>591.77</b>	59.18	117.17	768.12
#REF!	486235036 68-4277-FC	15762	FARMSTEAD ST	<b>430.12</b>	43.01	85.16	558.30

Attachment: Tax Roll City Submission Detail (4024 : PUBLIC HEARING FOR DELINQUENT SOLID WASTE



#REF!	486235044 68-4277-FC	25465	SANTIAGO DR	<b>453.13</b>	45.31	89.72	588.16
#REF!	486290023 68-4277-FC	14362	ANTHONY PL	<b>352.55</b>	35.26	69.80	457.60
#REF!	486290026 68-4277-FC	27330	CACTUS AVE	<b>789.38</b>	78.94	156.30	1,024.62
#REF!	486290027 68-4277-FC	27350	CACTUS AVE	<b>584.93</b>	58.49	115.82	759.24
#REF!	486351011 68-4277-FC	15556	GUAJOME RD	<b>584.93</b>	58.49	115.82	759.24
#REF!	486351014 68-4277-FC	15586	GUAJOME RD	<b>596.39</b>	59.64	118.09	774.10
#REF!	486351021 68-4277-FC	15595	JACARA LN	<b>596.39</b>	59.64	118.09	774.10
#REF!	486351026 68-4277-FC	15545	JACARA LN	<b>571.33</b>	57.13	113.12	741.58
#REF!	486351028 68-4277-FC	15525	JACARA LN	<b>584.93</b>	58.49	115.82	759.24
#REF!	486351030 68-4277-FC	15505	JACARA LN	<b>458.69</b>	45.87	90.82	595.38
#REF!	486352001 68-4277-FC	15625	GUAJOME RD	<b>584.93</b>	58.49	115.82	759.24
#REF!	486352025 68-4277-FC	15556	CARMEL VERDE LN	<b>354.73</b>	35.47	70.24	460.44
#REF!	486352027 68-4277-FC	15576	CARMEL VERDE LN	<b>584.93</b>	58.49	115.82	759.24
#REF!	486352029 68-4277-FC	15596	CARMEL VERDE LN	<b>584.93</b>	58.49	115.82	759.24
#REF!	486352030 68-4277-FC	15595	GORRION CT	<b>293.68</b>	29.37	58.15	381.20
#REF!	486352031 68-4277-FC	15585	GORRION CT	<b>596.39</b>	59.64	118.09	774.10
#REF!	486352039 68-4277-FC	15566	GORRION CT	<b>584.93</b>	58.49	115.82	759.24
#REF!	486352048 68-4277-FC	15535	GRANADA DR	<b>776.41</b>	77.64	153.73	1,007.78
#REF!	486352050 68-4277-FC	15546	GRANADA DR	<b>286.00</b>	28.60	56.63	371.22
#REF!	486352052 68-4277-FC	15566	GRANADA DR	<b>284.73</b>	28.47	56.38	369.58
#REF!	486352053 68-4277-FC	15576	GRANADA DR	<b>558.94</b>	55.89	110.67	725.50
#REF!	486353002 68-4277-FC	15605	CARMEL VERDE LN	<b>594.11</b>	59.41	117.63	771.14
#REF!	486354001 68-4277-FC	15555	CARMEL VERDE LN	<b>566.25</b>	56.63	112.12	734.98
#REF!	486354012 68-4277-FC	25566	CATALEJO LN	<b>557.41</b>	55.74	110.37	723.52
#REF!	486361001 68-4277-FC	15705	GUAJOME RD	<b>584.93</b>	58.49	115.82	759.24
#REF!	486361015 68-4277-FC	25660	HORADO LN	<b>596.39</b>	59.64	118.09	774.10
#REF!	486363002 68-4277-FC	25725	HORADO LN	<b>606.28</b>	60.63	120.04	786.94
#REF!	486363007 68-4277-FC	25675	HORADO LN	<b>296.59</b>	29.66	58.72	384.96
#REF!	486363013 68-4277-FC	25605	HORADO LN	<b>790.51</b>	79.05	156.52	1,026.08
#REF!	486363019 68-4277-FC	15726	GRANADA DR	<b>338.09</b>	33.81	66.94	438.84
#REF!	486363022 68-4277-FC	15756	GRANADA DR	<b>584.93</b>	58.49	115.82	759.24
#REF!	486364021 68-4277-FC	15675	GRANADA DR	<b>913.13</b>	91.31	180.80	1,185.24
#REF!	486364025 68-4277-FC	15705	GRANADA DR	<b>584.21</b>	58.42	115.67	758.30
#REF!	486364041 68-4277-FC	25545	FORTUNA DEL SUR DR	<b>242.96</b>	24.30	48.11	315.36
#REF!	486365006 68-4277-FC	15685	CARMEL VERDE LN	<b>227.35</b>	22.74	45.02	295.10
#REF!	486365013 68-4277-FC	15735	CARMEL VERDE LN	<b>596.39</b>	59.64	118.09	774.10
#REF!	486371004 68-4277-FC	15645	ISLETA LN	<b>606.28</b>	60.63	120.04	786.94
#REF!	486372005 68-4277-FC	15600	ISLETA LN	<b>609.90</b>	60.99	120.76	791.64
#REF!	486372010 68-4277-FC	15645	LAS POSAS DR	<b>586.69</b>	58.67	116.16	761.52

#REF!	486372015 68-4277-FC	15695	LAS POSAS DR	<b>596.39</b>	59.64	118.09	774.10
#REF!	486373017 68-4277-FC	15665	LUCIA LN	<b>776.41</b>	77.64	153.73	1,007.78
#REF!	486373028 68-4277-FC	15675	NAVAJA CIR	<b>340.53</b>	34.05	67.42	442.00
#REF!	486374001 68-4277-FC	25745	HORADO LN	<b>435.13</b>	43.51	86.16	564.80
#REF!	486374014 68-4277-FC	25875	HORADO LN	<b>584.21</b>	58.42	115.67	758.30
#REF!	486374015 68-4277-FC	25885	HORADO LN	<b>584.93</b>	58.49	115.82	759.24
#REF!	486374017 68-4277-FC	25905	HORADO LN	<b>787.63</b>	78.76	155.95	1,022.34
#REF!	486381001 68-4277-FC	25920	JUMANO DR	<b>596.39</b>	59.64	118.09	774.10
#REF!	486381006 68-4277-FC	25870	JUMANO DR	<b>584.93</b>	58.49	115.82	759.24
#REF!	486382008 68-4277-FC	25950	JUMANO DR	<b>435.74</b>	43.57	86.28	565.58
#REF!	486382009 68-4277-FC	25940	JUMANO DR	<b>724.87</b>	72.49	143.52	940.88
#REF!	486383002 68-4277-FC	15590	JACARA LN	<b>572.64</b>	57.26	113.38	743.28
#REF!	486383004 68-4277-FC	15570	JACARA LN	<b>475.45</b>	47.55	94.14	617.12
#REF!	486383008 68-4277-FC	15530	JACARA LN	<b>761.50</b>	76.15	150.78	988.42
#REF!	486383015 68-4277-FC	15575	ISLETA LN	<b>325.45</b>	32.55	64.44	422.42
#REF!	486384007 68-4277-FC	25830	LA BARCA RD	<b>411.43</b>	41.14	81.46	534.04
#REF!	486384009 68-4277-FC	25825	KARISA CIR	<b>261.76</b>	26.18	51.83	339.76
#REF!	486384020 68-4277-FC	28835	JUMANO DR	<b>798.79</b>	79.88	158.16	1,036.82
#REF!	486384025 68-4277-FC	15535	LA ENTRADA DR	<b>430.12</b>	43.01	85.16	558.30
#REF!	486384027 68-4277-FC	15555	LA ENTRADA DR	<b>556.60</b>	55.66	110.21	722.46
#REF!	486385005 68-4277-FC	25915	JUMANO DR	<b>584.87</b>	58.49	115.80	759.16
#REF!	486385011 68-4277-FC	15580	LA ENTRADA DR	<b>761.50</b>	76.15	150.78	988.42
#REF!	486385013 68-4277-FC	15575	NUECES CT	<b>561.52</b>	56.15	111.18	728.84
#REF!	486385017 68-4277-FC	15560	NUECES CT	<b>353.78</b>	35.38	70.05	459.20
#REF!	486385018 68-4277-FC	15570	NUECES CT	<b>924.36</b>	92.44	183.02	1,199.82
#REF!	486386001 68-4277-FC	15590	ISLETA LN	<b>270.16</b>	27.02	53.49	350.66
#REF!	486386002 68-4277-FC	15595	LAS POSAS DR	<b>584.93</b>	58.49	115.82	759.24
#REF!	486387010 68-4277-FC	25935	LA BARCA RD	<b>373.18</b>	37.32	73.89	484.38
#REF!	486391002 68-4277-FC	25645	PACATO RD	<b>584.93</b>	58.49	115.82	759.24
#REF!	486391012 68-4277-FC	25674	PALO CEDRO DR	<b>349.98</b>	35.00	69.30	454.26
#REF!	486392009 68-4277-FC	25723	LOS CABOS DR	<b>584.93</b>	58.49	115.82	759.24
#REF!	486392019 68-4277-FC	25668	PACATO RD	<b>789.38</b>	78.94	156.30	1,024.62
#REF!	486392024 68-4277-FC	25718	PACATO RD	<b>762.55</b>	76.26	150.98	989.78
#REF!	486392028 68-4277-FC	25754	PALO CEDRO DR	<b>567.69</b>	56.77	112.40	736.86
#REF!	486392037 68-4277-FC	25683	PALO CEDRO DR	<b>391.48</b>	39.15	77.51	508.14
#REF!	486401003 68-4277-FC	25536	LOS CABOS DR	<b>389.82</b>	38.98	77.18	505.98
#REF!	486401015 68-4277-FC	25619	LOS CABOS DR	<b>913.08</b>	91.31	180.79	1,185.18
#REF!	486401021 68-4277-FC	25548	PACATO RD	<b>606.28</b>	60.63	120.04	786.94
#REF!	486401022 68-4277-FC	25558	PACATO RD	<b>595.67</b>	59.57	117.94	773.18

Attachment: Tax Roll City Submission Detail (4024 : PUBLIC HEARING FOR DELINQUENT SOLID WASTE

#REF!	486402009 68-4277-FC	15895	ORO GLEN DR	<b>584.93</b>	58.49	115.82	759.24
#REF!	486402015 68-4277-FC	15835	ORO GLEN DR	<b>584.93</b>	58.49	115.82	759.24
#REF!	486402018 68-4277-FC	15805	ORO GLEN DR	<b>584.93</b>	58.49	115.82	759.24
#REF!	486403010 68-4277-FC	15840	ORO GLEN DR	<b>584.93</b>	58.49	115.82	759.24
#REF!	486403019 68-4277-FC	15843	PADRE CT	<b>294.62</b>	29.46	58.33	382.42
#REF!	486412006 68-4277-FC	15326	AGUILA PASS	<b>584.93</b>	58.49	115.82	759.24
#REF!	486413007 68-4277-FC	15410	CABALLO RD	<b>584.93</b>	58.49	115.82	759.24
#REF!	486413017 68-4277-FC	26171	BOGOSO LN	<b>359.34</b>	35.93	71.15	466.42
#REF!	486413024 68-4277-FC	26130	BOGOSO LN	<b>618.25</b>	61.83	122.41	802.48
#REF!	486413027 68-4277-FC	26160	BOGOSO LN	<b>338.52</b>	33.85	67.03	439.40
#REF!	486413030 68-4277-FC	15347	CALLE CAMELIA	<b>574.34</b>	57.43	113.72	745.48
#REF!	486413036 68-4277-FC	26201	CASA ENCANTADOR RD	<b>330.12</b>	33.01	65.36	428.50
#REF!	486413038 68-4277-FC	26181	CASA ENCANTADOR RD	<b>278.92</b>	27.89	55.23	362.04
#REF!	486414001 68-4277-FC	15409	ALOSTA LN	<b>480.26</b>	48.03	95.09	623.38
#REF!	486414002 68-4277-FC	15399	ALOSTA LN	<b>562.97</b>	56.30	111.47	730.74
#REF!	486414004 68-4277-FC	15379	ALOSTA LN	<b>366.56</b>	36.66	72.58	475.78
#REF!	486415003 68-4277-FC	26051	CASA ENCANTADOR RD	<b>313.54</b>	31.35	62.08	406.96
#REF!	486415015 68-4277-FC	26100	BALANCIN WAY	<b>584.93</b>	58.49	115.82	759.24
#REF!	486415016 68-4277-FC	26090	BALANCIN WAY	<b>311.53</b>	31.15	61.68	404.36
#REF!	486415020 68-4277-FC	26050	BALANCIN WAY	<b>500.80</b>	50.08	99.16	650.04
#REF!	486416004 68-4277-FC	15430	BRASA LN	<b>581.35</b>	58.14	115.11	754.58
#REF!	486417006 68-4277-FC	15410	BELLO WAY	<b>449.28</b>	44.93	88.96	583.16
#REF!	486417007 68-4277-FC	15420	BELLO WAY	<b>398.50</b>	39.85	78.90	517.24
#REF!	486421001 68-4277-FC	26401	CASA ENCANTADOR RD	<b>781.30</b>	78.13	154.70	1,014.12
#REF!	486421002 68-4277-FC	26391	CASA ENCANTADOR RD	<b>370.91</b>	37.09	73.44	481.44
#REF!	486421004 68-4277-FC	26371	CASA ENCANTADOR RD	<b>1,169.68</b>	116.97	231.60	1,518.24
#REF!	486421005 68-4277-FC	26361	CASA ENCANTADOR RD	<b>252.34</b>	25.23	49.96	327.54
#REF!	486421007 68-4277-FC	26341	CASA ENCANTADOR RD	<b>761.50</b>	76.15	150.78	988.42
#REF!	486421009 68-4277-FC	26321	CASA ENCANTADOR RD	<b>222.55</b>	22.26	44.06	288.86
#REF!	486421014 68-4277-FC	26290	CAMINO LARGO	<b>575.38</b>	57.54	113.93	746.84
#REF!	486421016 68-4277-FC	26310	CAMINO LARGO	<b>584.93</b>	58.49	115.82	759.24
#REF!	486421020 68-4277-FC	26350	CAMINO LARGO	<b>655.79</b>	65.58	129.85	851.22
#REF!	486422003 68-4277-FC	15385	ABAZO DR	<b>584.93</b>	58.49	115.82	759.24
#REF!	486422028 68-4277-FC	15346	CALLE CAMELIA	<b>584.93</b>	58.49	115.82	759.24
#REF!	486422029 68-4277-FC	26230	BOGOSO LN	<b>378.98</b>	37.90	75.04	491.92
#REF!	486422030 68-4277-FC	26240	BOGOSO LN	<b>761.50</b>	76.15	150.78	988.42
#REF!	486422035 68-4277-FC	26290	BOGOSO LN	<b>575.21</b>	57.52	113.89	746.62
#REF!	486422037 68-4277-FC	26310	BOGOSO LN	<b>693.45</b>	69.35	137.30	900.10
#REF!	486422043 68-4277-FC	15404	CALLE ROSA RD	<b>264.71</b>	26.47	52.41	343.58

Attachment: Tax Roll City Submission Detail (4024 : PUBLIC HEARING FOR DELINQUENT SOLID WASTE

#REF!	486423004 68-4277-FC	26295	BOGOSO LN	<b>390.19</b>	39.02	77.26	506.46
#REF!	486423008 68-4277-FC	26255	BOGOSO LN	<b>252.23</b>	25.22	49.94	327.38
#REF!	486423012 68-4277-FC	15410	CALLE CAMELIA	<b>452.42</b>	45.24	89.58	587.24
#REF!	486423017 68-4277-FC	15411	CALLE CASTANO	<b>584.93</b>	58.49	115.82	759.24
#REF!	486431001 68-4277-FC	15485	BRASA LN	<b>596.39</b>	59.64	118.09	774.10
#REF!	486433009 68-4277-FC	15440	BELLO WAY	<b>335.78</b>	33.58	66.48	435.84
#REF!	486435017 68-4277-FC	15509	AROBLES CT	<b>338.52</b>	33.85	67.03	439.40
#REF!	486441001 68-4277-FC	16215	ISLA MARIA CIR	<b>596.39</b>	59.64	118.09	774.10
#REF!	486441018 68-4277-FC	16150	ISLA MARIA CIR	<b>524.50</b>	52.45	103.85	680.80
#REF!	486441021 68-4277-FC	16180	ISLA MARIA CIR	<b>430.12</b>	43.01	85.16	558.30
#REF!	486442004 68-4277-FC	26121	CALLE AGUA	<b>479.30</b>	47.93	94.90	622.12
#REF!	486442005 68-4277-FC	26111	CALLE AGUA	<b>593.33</b>	59.33	117.48	770.14
#REF!	486442008 68-4277-FC	16200	ONDA CIR	<b>453.21</b>	45.32	89.74	588.26
#REF!	486442020 68-4277-FC	16250	CALLE SERENA	<b>584.93</b>	58.49	115.82	759.24
#REF!	486442022 68-4277-FC	26090	NUBLADO CIR	<b>271.40</b>	27.14	53.74	352.28
#REF!	486442029 68-4277-FC	16285	VIA ULTIMO	<b>584.93</b>	58.49	115.82	759.24
#REF!	486442035 68-4277-FC	16225	VIA ULTIMO	<b>584.93</b>	58.49	115.82	759.24
#REF!	486442039 68-4277-FC	16185	VIA ULTIMO	<b>584.93</b>	58.49	115.82	759.24
#REF!	486442041 68-4277-FC	16165	VIA ULTIMO	<b>436.55</b>	43.66	86.44	566.64
#REF!	486443008 68-4277-FC	16220	VIA ULTIMO	<b>665.87</b>	66.59	131.84	864.30
#REF!	486451004 68-4277-FC	16185	GRANDE ISLA CIR	<b>307.14</b>	30.71	60.81	398.66
#REF!	486451013 68-4277-FC	16100	GRANDE ISLA CIR	<b>584.93</b>	58.49	115.82	759.24
#REF!	486452008 68-4277-FC	25921	CALLE AGUA	<b>584.93</b>	58.49	115.82	759.24
#REF!	486452011 68-4277-FC	16275	GRANDE ISLA CIR	<b>543.02</b>	54.30	107.52	704.84
#REF!	486452018 68-4277-FC	16300	VIA IMPRESSO	<b>246.76</b>	24.68	48.86	320.28
#REF!	486452019 68-4277-FC	25880	CALLE FUEGO	<b>389.23</b>	38.92	77.07	505.22
#REF!	486453003 68-4277-FC	16302	CALLE SERENA	<b>584.93</b>	58.49	115.82	759.24
#REF!	486454005 68-4277-FC	25901	CALLE FUEGO	<b>584.93</b>	58.49	115.82	759.24
#REF!	486461008 68-4277-FC	25680	CALLE AGUA	<b>596.39</b>	59.64	118.09	774.10
#REF!	486461020 68-4277-FC	25800	CALLE AGUA	<b>596.39</b>	59.64	118.09	774.10
#REF!	486462015 68-4277-FC	25771	CALLE AGUA	<b>603.10</b>	60.31	119.41	782.82
#REF!	486463006 68-4277-FC	16295	VIA IMPRESSO	<b>583.79</b>	58.38	115.59	757.76
#REF!	486464007 68-4277-FC	25791	VIA KANNELA	<b>519.40</b>	51.94	102.84	674.18
#REF!	486464013 68-4277-FC	25731	VIA KANNELA	<b>596.39</b>	59.64	118.09	774.10
#REF!	486464017 68-4277-FC	25691	VIA KANNELA	<b>781.25</b>	78.13	154.69	1,014.06
#REF!	486470004 68-4277-FC	16116	VIA ULTIMO	<b>761.50</b>	76.15	150.78	988.42
#REF!	486470006 68-4277-FC	16100	VIA ULTIMO	<b>564.18</b>	56.42	111.71	732.30
#REF!	486470011 68-4277-FC	16060	VIA ULTIMO	<b>207.93</b>	20.79	41.17	269.88
#REF!	486470019 68-4277-FC	16015	PALOMIINO LN	<b>629.63</b>	62.96	124.67	817.26

Attachment: Tax Roll City Submission Detail (4024 : PUBLIC HEARING FOR DELINQUENT SOLID WASTE

#REF!	486470022 68-4277-FC	16033	PALOMINO LN	246.76	24.68	48.86	320.28
#REF!	486470027 68-4277-FC	16063	PALOMINO LN	223.20	22.32	44.19	289.70
#REF!	486470037 68-4277-FC	16123	PALOMINO LN	602.66	60.27	119.33	782.24
#REF!	486471004 68-4277-FC	26120	CALLE AGUA	354.73	35.47	70.24	460.44
#REF!	486471005 68-4277-FC	26110	CALLE AGUA	548.90	54.89	108.68	712.46
#REF!	486471006 68-4277-FC	16138	PALOMINO LN	558.12	55.81	110.51	724.44
#REF!	486471014 68-4277-FC	16077	COYOTE SPRINGS CT	251.76	25.18	49.85	326.78
#REF!	486471017 68-4277-FC	16098	COYOTE SPRINGS CT	895.40	89.54	177.29	1,162.22
#REF!	486471024 68-4277-FC	16046	PALOMINO LN	338.52	33.85	67.03	439.40
#REF!	486471025 68-4277-FC	16040	PALOMINO LN	584.93	58.49	115.82	759.24
#REF!	486471029 68-4277-FC	16071	VIA ULTIMO	530.07	53.01	104.95	688.02
#REF!	486471034 68-4277-FC	16117	VIA ULTIMO	552.66	55.27	109.43	717.34
#REF!	486480005 68-4277-FC	16050	EDGEWATER LN	584.93	58.49	115.82	759.24
#REF!	486480015 68-4277-FC	16088	PENINSULA CT	246.76	24.68	48.86	320.28
#REF!	486480030 68-4277-FC	25924	SOARING SEAGULL LN	385.92	38.59	76.41	500.92
#REF!	486480039 68-4277-FC	25977	SOARING SEAGULL LN	331.30	33.13	65.60	430.02
#REF!	486480040 68-4277-FC	25985	SOARING SEAGULL LN	251.76	25.18	49.85	326.78
#REF!	486480045 68-4277-FC	16018	PELICAN LN	338.25	33.83	66.97	439.04
#REF!	486480046 68-4277-FC	16028	PELICAN LN	246.76	24.68	48.86	320.28
#REF!	486481005 68-4277-FC	25870	SHORELINE ST	246.76	24.68	48.86	320.28
#REF!	486482006 68-4277-FC	25829	SHORELINE ST	584.93	58.49	115.82	759.24
#REF!	486490010 68-4277-FC	14711	ROUND LEAF RD	301.18	30.12	59.63	390.92
#REF!	486490015 68-4277-FC	14651	ROUND LEAF RD	761.50	76.15	150.78	988.42
#REF!	486490017 68-4277-FC	14668	ROUND LEAF RD	276.20	27.62	54.69	358.50
#REF!	486490024 68-4277-FC	27132	BIG HORN AVE	596.39	59.64	118.09	774.10
#REF!	486491001 68-4277-FC	27217	BARK LN	584.93	58.49	115.82	759.24
#REF!	486491002 68-4277-FC	27203	BARK LN	547.51	54.75	108.41	710.66
#REF!	486492001 68-4277-FC	27253	BIG HORN AVE	285.15	28.52	56.46	370.12
#REF!	486492007 68-4277-FC	27169	BIG HORN AVE	606.28	60.63	120.04	786.94
#REF!	486492008 68-4277-FC	27155	BIG HORN AVE	319.27	31.93	63.22	414.40
#REF!	486492019 68-4277-FC	27084	DELPHINIUM AVE	548.98	54.90	108.70	712.58
#REF!	486492029 68-4277-FC	27224	DELPHINIUM AVE	620.64	62.06	122.89	805.58
#REF!	486493002 68-4277-FC	14636	SALT RIVER WAY	584.93	58.49	115.82	759.24
#REF!	486493004 68-4277-FC	14660	SALT RIVER WAY	309.76	30.98	61.33	402.06
#REF!	486500006 68-4277-FC	27280	DELPHINIUM AVE	584.93	58.49	115.82	759.24
#REF!	486500008 68-4277-FC	27308	DELPHINIUM AVE	329.60	32.96	65.26	427.82
#REF!	486503002 68-4277-FC	27348	DELPHINIUM AVE	222.87	22.29	44.13	289.28
#REF!	486503012 68-4277-FC	14651	WILLOW LEAF RD	761.50	76.15	150.78	988.42
#REF!	486503014 68-4277-FC	14627	WILLOW LEAF RD	574.39	57.44	113.73	745.56

Attachment: Tax Roll City Submission Detail (4024 : PUBLIC HEARING FOR DELINQUENT SOLID WASTE

#REF!	486503017 68-4277-FC	27443	BIG HORN AVE	<b>423.83</b>	42.38	83.92	550.12
#REF!	486503024 68-4277-FC	27357	BIG HORN AVE	<b>596.39</b>	59.64	118.09	774.10
#REF!	486504005 68-4277-FC	14626	RED GUM ST	<b>267.29</b>	26.73	52.92	346.94
#REF!	486504017 68-4277-FC	27366	BIG HORN AVE	<b>596.39</b>	59.64	118.09	774.10
#REF!	486505008 68-4277-FC	27397	DELPHINIUM AVE	<b>581.89</b>	58.19	115.21	755.28
#REF!	486510005 68-4277-FC	27310	HONEY SCENTED RD	<b>772.37</b>	77.24	152.93	1,002.54
#REF!	486510013 68-4277-FC	27261	WILLOW LEAF RD	<b>228.92</b>	22.89	45.33	297.14
#REF!	486512004 68-4277-FC	14561	WILLOW LEAF RD	<b>584.93</b>	58.49	115.82	759.24
#REF!	486512012 68-4277-FC	27384	HONEY SCENTED RD	<b>584.93</b>	58.49	115.82	759.24
#REF!	486512015 68-4277-FC	27430	HONEY SCENTED RD	<b>388.73</b>	38.87	76.97	504.56
#REF!	486520006 68-4277-FC	27418	PEPPERMINT ST	<b>596.39</b>	59.64	118.09	774.10
#REF!	486522001 68-4277-FC	14822	WHITE BOX LN	<b>584.93</b>	58.49	115.82	759.24
#REF!	486522003 68-4277-FC	14846	WHITE BOX LN	<b>524.21</b>	52.42	103.79	680.42
#REF!	486523003 68-4277-FC	14935	WHITE BOX LN	<b>338.52</b>	33.85	67.03	439.40
#REF!	486523009 68-4277-FC	14823	WHITE BOX LN	<b>596.39</b>	59.64	118.09	774.10
#REF!	486540005 68-4277-FC	14319	LONDON RD	<b>560.89</b>	56.09	111.06	728.04
#REF!	486541005 68-4277-FC	14369	TRADEWINDS PL	<b>530.07</b>	53.01	104.95	688.02
#REF!	486542028 68-4277-FC	27842	SAND DOLLAR WAY	<b>697.69</b>	69.77	138.14	905.60
#REF!	486550001 68-4277-FC	14389	LONDON RD	<b>584.93</b>	58.49	115.82	759.24
#REF!	486550002 68-4277-FC	14403	LONDON RD	<b>578.91</b>	57.89	114.62	751.42
#REF!	486550014 68-4277-FC	14445	LONDON RD	<b>676.72</b>	67.67	133.99	878.38
#REF!	486551011 68-4277-FC	27827	DOVER DR	<b>257.38</b>	25.74	50.96	334.08
#REF!	486552005 68-4277-FC	14442	DUSTY COYOTE AVE	<b>584.93</b>	58.49	115.82	759.24
#REF!	486552008 68-4277-FC	14400	DUSTY COYOTE AVE	<b>584.93</b>	58.49	115.82	759.24
#REF!	486552020 68-4277-FC	27764	DOVER DR	<b>584.93</b>	58.49	115.82	759.24
#REF!	486552030 68-4277-FC	27735	CONCH LN	<b>584.93</b>	58.49	115.82	759.24
#REF!	486552033 68-4277-FC	14420	TRADEWINDS PL	<b>258.69</b>	25.87	51.22	335.78
#REF!	486552034 68-4277-FC	14406	TRADEWINDS PL	<b>737.24</b>	73.72	145.97	956.94
#REF!	486553004 68-4277-FC	14421	DUSTY COYOTE AVE	<b>583.34</b>	58.33	115.50	757.18
#REF!	486554005 68-4277-FC	27672	CONCH LN	<b>241.49</b>	24.15	47.82	313.44
#REF!	487010002 68-4277-FC	12109	LEIF ERICSON DR	<b>584.93</b>	58.49	115.82	759.24
#REF!	487010005 68-4277-FC	12145	LEIF ERICSON DR	<b>584.93</b>	58.49	115.82	759.24
#REF!	487011003 68-4277-FC	25780	ONATE DR	<b>227.44</b>	22.74	45.03	295.22
#REF!	487013016 68-4277-FC	12205	CHAMPLAIN ST	<b>255.38</b>	25.54	50.57	331.48
#REF!	487014001 68-4277-FC	12174	CHAMPLAIN ST	<b>402.58</b>	40.26	79.71	522.54
#REF!	487014006 68-4277-FC	12230	CHAMPLAIN ST	<b>632.07</b>	63.21	125.15	820.42
#REF!	487014013 68-4277-FC	12247	PONCE DE LEON DR	<b>596.39</b>	59.64	118.09	774.10
#REF!	487014016 68-4277-FC	12215	PONCE DE LEON DR	<b>557.61</b>	55.76	110.41	723.78
#REF!	487015007 68-4277-FC	12210	BALTIMORE AVE	<b>584.93</b>	58.49	115.82	759.24

Attachment: Tax Roll City Submission Detail (4024 : PUBLIC HEARING FOR DELINQUENT SOLID WASTE



#REF!	487015010 68-4277-FC	12273	CHAMPLAIN ST	<b>584.93</b>	58.49	115.82	759.24
#REF!	487015023 68-4277-FC	12308	GRENVILLE AVE	<b>286.63</b>	28.66	56.75	372.04
#REF!	487021001 68-4277-FC	25705	ELDER AVE	<b>584.93</b>	58.49	115.82	759.24
#REF!	487021005 68-4277-FC	12486	BALTIMORE AVE	<b>242.40</b>	24.24	48.00	314.64
#REF!	487022014 68-4277-FC	12395	GRENVILLE AVE	<b>293.64</b>	29.36	58.14	381.14
#REF!	487023005 68-4277-FC	12391	EYRE CT	<b>433.13</b>	43.31	85.76	562.20
#REF!	487023007 68-4277-FC	12371	EYRE CT	<b>584.93</b>	58.49	115.82	759.24
#REF!	487023015 68-4277-FC	12380	EYRE CT	<b>582.84</b>	58.28	115.40	756.52
#REF!	487024007 68-4277-FC	12394	CHAMPLAIN ST	<b>315.72</b>	31.57	62.51	409.80
#REF!	487030002 68-4277-FC	26050	SCOTT VICTOR CIR	<b>763.29</b>	76.33	151.13	990.74
#REF!	487030008 68-4277-FC	26009	SCOTT VICTOR CIR	<b>245.70</b>	24.57	48.65	318.92
#REF!	487030013 68-4277-FC	26058	ELIOT AVE	<b>761.50</b>	76.15	150.78	988.42
#REF!	487031004 68-4277-FC	26031	ELIOT AVE	<b>584.93</b>	58.49	115.82	759.24
#REF!	487031005 68-4277-FC	26039	ELIOT AVE	<b>584.93</b>	58.49	115.82	759.24
#REF!	487040006 68-4277-FC	12214	PONCE DE LEON DR	<b>619.60</b>	61.96	122.68	804.24
#REF!	487040017 68-4277-FC	12165	LASSELLE ST	<b>584.93</b>	58.49	115.82	759.24
#REF!	487041001 68-4277-FC	12140	LASSELLE ST	<b>596.39</b>	59.64	118.09	774.10
#REF!	487041009 68-4277-FC	26070	PINZON CT	<b>569.63</b>	56.96	112.79	739.38
#REF!	487041022 68-4277-FC	26070	BRIDGER ST	<b>567.69</b>	56.77	112.40	736.86
#REF!	487041027 68-4277-FC	26081	BRIDGER ST	<b>760.68</b>	76.07	150.61	987.36
#REF!	487041032 68-4277-FC	26031	BRIDGER ST	<b>596.39</b>	59.64	118.09	774.10
#REF!	487041040 68-4277-FC	26090	CORONADA DR	<b>596.39</b>	59.64	118.09	774.10
#REF!	487043001 68-4277-FC	12351	BREWSTER DR	<b>309.02</b>	30.90	61.19	401.10
#REF!	487043002 68-4277-FC	12339	BREWSTER DR	<b>747.72</b>	74.77	148.05	970.54
#REF!	487043009 68-4277-FC	12268	LASSELLE ST	<b>776.41</b>	77.64	153.73	1,007.78
#REF!	487044006 68-4277-FC	12267	LASSELLE ST	<b>596.39</b>	59.64	118.09	774.10
#REF!	487044007 68-4277-FC	12255	LASSELLE ST	<b>596.39</b>	59.64	118.09	774.10
#REF!	487044008 68-4277-FC	12243	LASSELLE ST	<b>761.50</b>	76.15	150.78	988.42
#REF!	487050015 68-4277-FC	12350	MARQUETTE CT	<b>584.93</b>	58.49	115.82	759.24
#REF!	487050016 68-4277-FC	12360	MARQUETTE CT	<b>242.65</b>	24.27	48.04	314.96
#REF!	487050019 68-4277-FC	12390	MARQUETTE CT	<b>718.77</b>	71.88	142.32	932.96
#REF!	487050020 68-4277-FC	12381	LASSELLE ST	<b>584.93</b>	58.49	115.82	759.24
#REF!	487050023 68-4277-FC	12351	LASSELLE ST	<b>584.93</b>	58.49	115.82	759.24
#REF!	487051008 68-4277-FC	12409	BREWSTER DR	<b>395.07</b>	39.51	78.22	512.80
#REF!	487053004 68-4277-FC	26143	ELDER AVE	<b>648.56</b>	64.86	128.41	841.82
#REF!	487053009 68-4277-FC	26083	ELDER AVE	<b>554.80</b>	55.48	109.85	720.12
#REF!	487060007 68-4277-FC	12041	MORRISON ST	<b>698.76</b>	69.88	138.35	906.98
#REF!	487072012 68-4277-FC	26240	TASMAN ST	<b>735.46</b>	73.55	145.62	954.62
#REF!	487073003 68-4277-FC	26219	TASMAN ST	<b>584.93</b>	58.49	115.82	759.24

Attachment: Tax Roll City Submission Detail (4024 : PUBLIC HEARING FOR DELINQUENT SOLID WASTE

#REF!	487073009 68-4277-FC	26290	PARTON CT	<b>535.31</b>	53.53	105.99	694.82
#REF!	487073010 68-4277-FC	26280	PARTON CT	<b>760.78</b>	76.08	150.63	987.48
#REF!	487073013 68-4277-FC	26259	PARTON CT	<b>761.50</b>	76.15	150.78	988.42
#REF!	487073016 68-4277-FC	26279	PARTON CT	<b>570.34</b>	57.03	112.93	740.30
#REF!	487073023 68-4277-FC	12314	VALERIE CT	<b>596.39</b>	59.64	118.09	774.10
#REF!	487073024 68-4277-FC	12313	VALERIE CT	<b>596.39</b>	59.64	118.09	774.10
#REF!	487073026 68-4277-FC	12333	VALERIE CT	<b>596.39</b>	59.64	118.09	774.10
#REF!	487073028 68-4277-FC	12318	WOODBRIAR DR	<b>394.89</b>	39.49	78.19	512.56
#REF!	487074002 68-4277-FC	26211	LEAFWOOD DR	<b>643.21</b>	64.32	127.36	834.88
#REF!	487074009 68-4277-FC	26297	LEAFWOOD DR	<b>270.58</b>	27.06	53.57	351.20
#REF!	487080004 68-4277-FC	26126	ELDER AVE	<b>554.80</b>	55.48	109.85	720.12
#REF!	487091005 68-4277-FC	12045	VISTA DE CERROS DR	<b>587.25</b>	58.73	116.28	762.24
#REF!	487100001 68-4277-FC	12049	CASA LINDA PL	<b>1,156.47</b>	115.65	228.98	1,501.10
#REF!	487103010 68-4277-FC	12212	VIA DE PALMAS DR	<b>213.59</b>	21.36	42.29	277.24
#REF!	487103012 68-4277-FC	26380	SHERWOOD CIR	<b>584.93</b>	58.49	115.82	759.24
#REF!	487111008 68-4277-FC	26420	HOPE CIR	<b>554.31</b>	55.43	109.75	719.48
#REF!	487111022 68-4277-FC	12375	SANDRIA AVE	<b>774.01</b>	77.40	153.25	1,004.66
#REF!	487112007 68-4277-FC	12360	SANDRIA AVE	<b>761.50</b>	76.15	150.78	988.42
#REF!	487120006 68-4277-FC	26375	ELDER AVE	<b>616.50</b>	61.65	122.07	800.22
#REF!	487121007 68-4277-FC	12379	VIA DE PALMAS	<b>747.72</b>	74.77	148.05	970.54
#REF!	487122007 68-4277-FC	26430	ELDER AVE	<b>297.46</b>	29.75	58.90	386.10
#REF!	487131007 68-4277-FC	12250	SANDRIA AVE	<b>426.15</b>	42.62	84.38	553.14
#REF!	487131016 68-4277-FC	12189	MORRISON ST	<b>584.93</b>	58.49	115.82	759.24
#REF!	487140015 68-4277-FC	12205	CALLE DE JIMENEZ	<b>584.93</b>	58.49	115.82	759.24
#REF!	487140021 68-4277-FC	26256	HEMLOCK AVE	<b>644.06</b>	64.41	127.52	835.98
#REF!	487150011 68-4277-FC	12090	HELGA LN	<b>246.76</b>	24.68	48.86	320.28
#REF!	487180005 68-4277-FC	12360	MORRISON ST	<b>1,103.56</b>	110.36	218.50	1,432.42
#REF!	487180016 68-4277-FC	12405	ELF OWL LN	<b>581.27</b>	58.13	115.09	754.48
#REF!	487181001 68-4277-FC	12274	ELF OWL LN	<b>762.55</b>	76.26	150.98	989.78
#REF!	487182011 68-4277-FC	12470	SAGE GROUSE LN	<b>563.19</b>	56.32	111.51	731.02
#REF!	487182023 68-4277-FC	12411	FALCON LN	<b>560.45</b>	56.05	110.97	727.46
#REF!	487183005 68-4277-FC	12380	FALCON LN	<b>606.28</b>	60.63	120.04	786.94
#REF!	487183012 68-4277-FC	12383	CHUKAR LN	<b>584.93</b>	58.49	115.82	759.24
#REF!	487183014 68-4277-FC	12433	CHUKAR LN	<b>277.02</b>	27.70	54.85	359.56
#REF!	487184002 68-4277-FC	12290	CHUKAR LN	<b>569.63</b>	56.96	112.79	739.38
#REF!	487184004 68-4277-FC	12330	CHUKAR LN	<b>1,019.33</b>	101.93	201.83	1,323.08
#REF!	487184028 68-4277-FC	12493	WOLVERINE CIR	<b>777.40</b>	77.74	153.93	1,009.06
#REF!	487184033 68-4277-FC	12410	WOLVERINE CIR	<b>382.62</b>	38.26	75.76	496.64
#REF!	487190001 68-4277-FC	12740	ATHERTON DR	<b>430.12</b>	43.01	85.16	558.30

Attachment: Tax Roll City Submission Detail (4024 : PUBLIC HEARING FOR DELINQUENT SOLID WASTE

#REF!	487190006 68-4277-FC	12672	ATHERTON DR	567.94	56.79	112.45	737.18
#REF!	487190007 68-4277-FC	12658	ATHERTON DR	580.34	58.03	114.91	753.28
#REF!	487191001 68-4277-FC	26120	PRIMROSE WAY	526.91	52.69	104.33	683.92
#REF!	487191003 68-4277-FC	26100	PRIMROSE WAY	563.02	56.30	111.48	730.80
#REF!	487191017 68-4277-FC	12542	MULBERRY LN	640.98	64.10	126.91	831.98
#REF!	487193007 68-4277-FC	12641	MULBERRY LN	584.93	58.49	115.82	759.24
#REF!	487193025 68-4277-FC	12594	LASSELLE ST	584.93	58.49	115.82	759.24
#REF!	487202005 68-4277-FC	12576	TWINBERRY DR	252.23	25.22	49.94	327.38
#REF!	487202006 68-4277-FC	12590	TWINBERRY DR	584.93	58.49	115.82	759.24
#REF!	487202012 68-4277-FC	12674	TWINBERRY DR	846.86	84.69	167.68	1,099.22
#REF!	487202015 68-4277-FC	12677	CANDLEWOOD LN	597.36	59.74	118.28	775.36
#REF!	487202017 68-4277-FC	12649	CANDLEWOOD LN	584.21	58.42	115.67	758.30
#REF!	487202027 68-4277-FC	26239	PRIMROSE WAY	858.09	85.81	169.90	1,113.80
#REF!	487203003 68-4277-FC	12648	CANDLEWOOD LN	584.93	58.49	115.82	759.24
#REF!	487204012 68-4277-FC	26222	FIR AVE	573.69	57.37	113.59	744.64
#REF!	487212001 68-4277-FC	26340	CHESTNUT DR	547.01	54.70	108.31	710.02
#REF!	487213004 68-4277-FC	26302	PRIMROSE WAY	257.23	25.72	50.93	333.88
#REF!	487213009 68-4277-FC	26358	PRIMROSE WAY	596.39	59.64	118.09	774.10
#REF!	487214010 68-4277-FC	12655	DOGWOOD WAY	338.48	33.85	67.02	439.34
#REF!	487215011 68-4277-FC	12602	BARBAZON DR	938.18	93.82	185.76	1,217.76
#REF!	487221012 68-4277-FC	26491	PRIMROSE WAY	756.50	75.65	149.79	981.94
#REF!	487222009 68-4277-FC	26414	PRIMROSE WAY	596.39	59.64	118.09	774.10
#REF!	487230002 68-4277-FC	26576	FIR AVE	606.28	60.63	120.04	786.94
#REF!	487230004 68-4277-FC	26556	FIR AVE	192.84	19.28	38.18	250.30
#REF!	487231002 68-4277-FC	12653	TORREY PINES RD	246.76	24.68	48.86	320.28
#REF!	487231006 68-4277-FC	12613	TORREY PINE RD	276.74	27.67	54.79	359.20
#REF!	487232008 68-4277-FC	26578	PRIMROSE WAY	584.93	58.49	115.82	759.24
#REF!	487241002 68-4277-FC	12604	TORREY PINE RD	583.77	58.38	115.59	757.72
#REF!	487241009 68-4277-FC	12675	WILLOWBROOK LN	776.41	77.64	153.73	1,007.78
#REF!	487243006 68-4277-FC	12678	WILLOWBROOK LN	596.39	59.64	118.09	774.10
#REF!	487243014 68-4277-FC	26716	FIR AVE	381.35	38.14	75.51	494.98
#REF!	487243026 68-4277-FC	26723	BUCKEYE TER	1,127.95	112.80	223.33	1,464.08
#REF!	487270006 68-4277-FC	12930	LASSELLE ST	425.77	42.58	84.30	552.64
#REF!	487270008 68-4277-FC	12950	LASSELLE ST	596.39	59.64	118.09	774.10
#REF!	487270041 68-4277-FC	12960	SAMPLE CT	409.94	40.99	81.17	532.10
#REF!	487270044 68-4277-FC	12990	SAMPLE CT	274.83	27.48	54.42	356.72
#REF!	487271004 68-4277-FC	26051	BANTA PL	526.91	52.69	104.33	683.92
#REF!	487271008 68-4277-FC	26011	BANTA PL	567.69	56.77	112.40	736.86
#REF!	487280012 68-4277-FC	26150	LE MANS DR	606.28	60.63	120.04	786.94

Attachment: Tax Roll City Submission Detail (4024 : PUBLIC HEARING FOR DELINQUENT SOLID WASTE

#REF!	487280018 68-4277-FC	12835	MONTECELLO DR	<b>584.93</b>	58.49	115.82	759.24
#REF!	487280022 68-4277-FC	12875	MONTECELLO DR	<b>584.93</b>	58.49	115.82	759.24
#REF!	487280028 68-4277-FC	12935	MONTECELLO DR	<b>552.97</b>	55.30	109.49	717.76
#REF!	487280032 68-4277-FC	12975	MONTECELLO DR	<b>554.80</b>	55.48	109.85	720.12
#REF!	487281001 68-4277-FC	26211	FIR AVE	<b>216.44</b>	21.64	42.86	280.94
#REF!	487281005 68-4277-FC	26251	FIR AVE	<b>483.01</b>	48.30	95.64	626.94
#REF!	487281013 68-4277-FC	26240	LE MANS DR	<b>418.90</b>	41.89	82.94	543.72
#REF!	487283008 68-4277-FC	12870	MONTECELLO DR	<b>596.39</b>	59.64	118.09	774.10
#REF!	487283035 68-4277-FC	12909	ORLEANS DR	<b>584.93</b>	58.49	115.82	759.24
#REF!	487284006 68-4277-FC	12890	ORLEANS DR	<b>596.39</b>	59.64	118.09	774.10
#REF!	487284008 68-4277-FC	12870	ORLEANS DR	<b>596.39</b>	59.64	118.09	774.10
#REF!	487290007 68-4277-FC	26340	LE MANS DR	<b>310.92</b>	31.09	61.56	403.56
#REF!	487290010 68-4277-FC	26310	LE MANS DR	<b>291.28</b>	29.13	57.67	378.08
#REF!	487290011 68-4277-FC	26300	LE MANS DR	<b>584.93</b>	58.49	115.82	759.24
#REF!	487292003 68-4277-FC	12930	FONTAINEBLEAU DR	<b>584.21</b>	58.42	115.67	758.30
#REF!	487292006 68-4277-FC	12900	FONTAINEBLEAU DR	<b>761.50</b>	76.15	150.78	988.42
#REF!	487292012 68-4277-FC	12840	FONTAINEBLEAU DR	<b>584.93</b>	58.49	115.82	759.24
#REF!	487292017 68-4277-FC	12819	BARBAZON DR	<b>584.93</b>	58.49	115.82	759.24
#REF!	487293007 68-4277-FC	26295	PERRIER DR	<b>651.14</b>	65.11	128.93	845.18
#REF!	487294002 68-4277-FC	12970	BARBAZON DR	<b>462.50</b>	46.25	91.58	600.32
#REF!	487294029 68-4277-FC	12850	BARBAZON DR	<b>298.50</b>	29.85	59.10	387.44
#REF!	487300002 68-4277-FC	26450	MAPLERIDGE WAY	<b>584.93</b>	58.49	115.82	759.24
#REF!	487301004 68-4277-FC	12725	ELMHURST DR	<b>225.20</b>	22.52	44.59	292.30
#REF!	487302004 68-4277-FC	26465	MAPLERIDGE WAY	<b>776.41</b>	77.64	153.73	1,007.78
#REF!	487302007 68-4277-FC	26435	MAPLERIDGE WAY	<b>972.92</b>	97.29	192.64	1,262.84
#REF!	487303001 68-4277-FC	26500	COCONUT LN	<b>594.06</b>	59.41	117.62	771.08
#REF!	487303004 68-4277-FC	26470	COCONUT LN	<b>969.57</b>	96.96	191.97	1,258.50
#REF!	487303007 68-4277-FC	26440	COCONUT LN	<b>596.39</b>	59.64	118.09	774.10
#REF!	487303009 68-4277-FC	26445	WILLOWDALE CT	<b>584.93</b>	58.49	115.82	759.24
#REF!	487303012 68-4277-FC	26475	WILLOWDALE CT	<b>787.58</b>	78.76	155.94	1,022.28
#REF!	487303016 68-4277-FC	26490	WILLOWDALE CT	<b>369.30</b>	36.93	73.12	479.34
#REF!	487303020 68-4277-FC	26450	WILLOWDALE CT	<b>516.26</b>	51.63	102.22	670.10
#REF!	487303021 68-4277-FC	26440	WILLOWDALE CT	<b>338.52</b>	33.85	67.03	439.40
#REF!	487304001 68-4277-FC	12765	ELMHURST DR	<b>602.72</b>	60.27	119.34	782.32
#REF!	487304011 68-4277-FC	26435	COCONUT LN	<b>760.21</b>	76.02	150.52	986.74
#REF!	487304014 68-4277-FC	26465	COCONUT LN	<b>584.93</b>	58.49	115.82	759.24
#REF!	487310006 68-4277-FC	12893	GOLDEN LANTERN DR	<b>572.27</b>	57.23	113.31	742.80
#REF!	487310009 68-4277-FC	26422	ALDERTREE CT	<b>354.10</b>	35.41	70.11	459.62
#REF!	487310017 68-4277-FC	26481	ALDERTREE CT	<b>767.07</b>	76.71	151.88	995.66

Attachment: Tax Roll City Submission Detail (4024 : PUBLIC HEARING FOR DELINQUENT SOLID WASTE

#REF!	487310021 68-4277-FC	26433	ALDERTREE CT	<b>584.93</b>	58.49	115.82	759.24
#REF!	487310030 68-4277-FC	26467	SAND PALM CT	<b>596.39</b>	59.64	118.09	774.10
#REF!	487320007 68-4277-FC	12841	SHAWNEE ST	<b>356.38</b>	35.64	70.56	462.58
#REF!	487331004 68-4277-FC	26840	CLAYSTONE DR	<b>583.14</b>	58.31	115.46	756.92
#REF!	487332010 68-4277-FC	12830	AZALEA ST	<b>558.17</b>	55.82	110.52	724.50
#REF!	487340016 68-4277-FC	26677	AZALEA ST	<b>584.93</b>	58.49	115.82	759.24
#REF!	487341001 68-4277-FC	26592	AZALEA ST	<b>606.28</b>	60.63	120.04	786.94
#REF!	487341002 68-4277-FC	26606	AZALEA ST	<b>307.68</b>	30.77	60.92	399.36
#REF!	487341023 68-4277-FC	26745	ROSEBUD LN	<b>285.61</b>	28.56	56.55	370.72
#REF!	487351003 68-4277-FC	13089	MOHICAN DR	<b>587.59</b>	58.76	116.34	762.68
#REF!	487351016 68-4277-FC	26054	BILOXI DR	<b>584.93</b>	58.49	115.82	759.24
#REF!	487351018 68-4277-FC	26070	BILOXI DR	<b>596.39</b>	59.64	118.09	774.10
#REF!	487351020 68-4277-FC	26086	BILOXI DR	<b>249.17</b>	24.92	49.34	323.42
#REF!	487351021 68-4277-FC	26094	BILOXI DR	<b>606.28</b>	60.63	120.04	786.94
#REF!	487352001 68-4277-FC	13030	MOHICAN DR	<b>437.40</b>	43.74	86.61	567.74
#REF!	487352008 68-4277-FC	13100	MOHICAN DR	<b>489.88</b>	48.99	97.00	635.86
#REF!	487352014 68-4277-FC	13160	MOHICAN DR	<b>596.39</b>	59.64	118.09	774.10
#REF!	487352017 68-4277-FC	13190	MOHICAN DR	<b>584.93</b>	58.49	115.82	759.24
#REF!	487352024 68-4277-FC	13171	EYOTA DR	<b>596.39</b>	59.64	118.09	774.10
#REF!	487352037 68-4277-FC	13061	EYOTA DR	<b>571.33</b>	57.13	113.12	741.58
#REF!	487352039 68-4277-FC	13041	EYOTA DR	<b>442.67</b>	44.27	87.65	574.58
#REF!	487352040 68-4277-FC	13031	EYOTA DR	<b>761.50</b>	76.15	150.78	988.42
#REF!	487353001 68-4277-FC	13032	EYOTA DR	<b>584.93</b>	58.49	115.82	759.24
#REF!	487353010 68-4277-FC	13122	EYOTA DR	<b>584.93</b>	58.49	115.82	759.24
#REF!	487353017 68-4277-FC	13192	EYOTA DR	<b>506.84</b>	50.68	100.35	657.88
#REF!	487354002 68-4277-FC	26103	OSHUA DR	<b>683.92</b>	68.39	135.42	887.72
#REF!	487360004 68-4277-FC	26126	BILOXI DR	<b>520.52</b>	52.05	103.06	675.62
#REF!	487360009 68-4277-FC	13052	PAWNEE DR	<b>596.39</b>	59.64	118.09	774.10
#REF!	487360012 68-4277-FC	13039	TETON CT	<b>436.55</b>	43.66	86.44	566.64
#REF!	487360013 68-4277-FC	13031	TETON CT	<b>644.77</b>	64.48	127.66	836.90
#REF!	487360018 68-4277-FC	13016	TETON CT	<b>596.39</b>	59.64	118.09	774.10
#REF!	487360026 68-4277-FC	13080	TETON CT	<b>921.91</b>	92.19	182.54	1,196.64
#REF!	487360042 68-4277-FC	13071	WICHITA WAY	<b>606.28</b>	60.63	120.04	786.94
#REF!	487360043 68-4277-FC	13061	WICHITA WAY	<b>596.39</b>	59.64	118.09	774.10
#REF!	487360048 68-4277-FC	13011	WICHITA WAY	<b>761.50</b>	76.15	150.78	988.42
#REF!	487361002 68-4277-FC	13020	WICHITA WAY	<b>584.93</b>	58.49	115.82	759.24
#REF!	487361015 68-4277-FC	13150	WICHITA WAY	<b>552.44</b>	55.24	109.38	717.06
#REF!	487361026 68-4277-FC	13208	PAWNEE DR	<b>596.39</b>	59.64	118.09	774.10
#REF!	487361031 68-4277-FC	13159	POCONO CT	<b>596.39</b>	59.64	118.09	774.10

Attachment: Tax Roll City Submission Detail (4024 : PUBLIC HEARING FOR DELINQUENT SOLID WASTE

#REF!	487361036 68-4277-FC	13136	POCONO CT	<b>606.28</b>	60.63	120.04	786.94
#REF!	487361038 68-4277-FC	13156	POCONO CT	<b>596.39</b>	59.64	118.09	774.10
#REF!	487361041 68-4277-FC	13186	POCONO CT	<b>673.20</b>	67.32	133.29	873.80
#REF!	487361051 68-4277-FC	26195	OSHUA DR	<b>584.93</b>	58.49	115.82	759.24
#REF!	487361064 68-4277-FC	26174	DRACAEA AVE	<b>251.76</b>	25.18	49.85	326.78
#REF!	487362001 68-4277-FC	13029	PAWNEE DR	<b>596.39</b>	59.64	118.09	774.10
#REF!	487362005 68-4277-FC	13061	PAWNEE DR	<b>596.39</b>	59.64	118.09	774.10
#REF!	487362011 68-4277-FC	13111	PAWNEE DR	<b>438.21</b>	43.82	86.77	568.80
#REF!	487362018 68-4277-FC	13185	PAWNEE DR	<b>775.19</b>	77.52	153.49	1,006.20
#REF!	487380020 68-4277-FC	26450	BODEGA CT	<b>196.16</b>	19.62	38.84	254.62
#REF!	487380022 68-4277-FC	26430	BODEGA CT	<b>651.97</b>	65.20	129.09	846.26
#REF!	487381004 68-4277-FC	13056	TIOGA PASS CT	<b>596.39</b>	59.64	118.09	774.10
#REF!	487381015 68-4277-FC	26424	PETALUMA AVE	<b>650.21</b>	65.02	128.74	843.96
#REF!	487381030 68-4277-FC	13083	NAPA VALLEY CT	<b>252.23</b>	25.22	49.94	327.38
#REF!	487381036 68-4277-FC	13165	NAPA VALLEY CT	<b>584.93</b>	58.49	115.82	759.24
#REF!	487381037 68-4277-FC	13177	NAPA VALLEY CT	<b>577.69</b>	57.77	114.38	749.84
#REF!	487381042 68-4277-FC	13237	NAPA VALLEY CT	<b>584.93</b>	58.49	115.82	759.24
#REF!	487400037 68-4277-FC	13250	NELS CIR	<b>462.32</b>	46.23	91.54	600.08
#REF!	487410007 68-4277-FC	13419	LAKEPORT DR	<b>543.02</b>	54.30	107.52	704.84
#REF!	487410014 68-4277-FC	26095	PRADO ST	<b>584.93</b>	58.49	115.82	759.24
#REF!	487410018 68-4277-FC	13416	BRAD ST	<b>596.39</b>	59.64	118.09	774.10
#REF!	487411001 68-4277-FC	26147	DARDANELLE CT	<b>606.28</b>	60.63	120.04	786.94
#REF!	487411021 68-4277-FC	26195	FERNDALE CT	<b>584.93</b>	58.49	115.82	759.24
#REF!	487411023 68-4277-FC	26219	FERNDALE CT	<b>584.93</b>	58.49	115.82	759.24
#REF!	487411031 68-4277-FC	13370	LAKEPORT DR	<b>584.93</b>	58.49	115.82	759.24
#REF!	487412012 68-4277-FC	26052	PRADO ST	<b>327.82</b>	32.78	64.91	425.50
#REF!	487412013 68-4277-FC	26042	PRADO ST	<b>525.83</b>	52.58	104.11	682.52
#REF!	487413004 68-4277-FC	26015	PRADO ST	<b>246.76</b>	24.68	48.86	320.28
#REF!	487421003 68-4277-FC	13333	YUBA PASS RD	<b>761.50</b>	76.15	150.78	988.42
#REF!	487421008 68-4277-FC	26371	ALTURAS CREEK DR	<b>596.39</b>	59.64	118.09	774.10
#REF!	487421009 68-4277-FC	26355	ALTURAS CREEK DR	<b>246.76</b>	24.68	48.86	320.28
#REF!	487421013 68-4277-FC	26297	ALTURAS CREEK DR	<b>585.06</b>	58.51	115.84	759.40
#REF!	487421022 68-4277-FC	26326	CAPAY BAY CT	<b>596.39</b>	59.64	118.09	774.10
#REF!	487422008 68-4277-FC	26454	ALTURAS CREEK DR	<b>596.39</b>	59.64	118.09	774.10
#REF!	487430008 68-4277-FC	13419	BURNEY PASS DR	<b>343.52</b>	34.35	68.02	445.88
#REF!	487431003 68-4277-FC	26280	WALKER PASS DR	<b>302.32</b>	30.23	59.86	392.40
#REF!	487431006 68-4277-FC	26322	WALKER PASS DR	<b>560.56</b>	56.06	110.99	727.60
#REF!	487431011 68-4277-FC	26392	WALKER PASS DR	<b>584.93</b>	58.49	115.82	759.24
#REF!	487431016 68-4277-FC	13409	YUBA PASS RD	<b>327.82</b>	32.78	64.91	425.50

Attachment: Tax Roll City Submission Detail (4024 : PUBLIC HEARING FOR DELINQUENT SOLID WASTE



#REF!	487431024 68-4277-FC	26397	CAPAY BAY CT	<b>584.93</b>	58.49	115.82	759.24
#REF!	487432011 68-4277-FC	26397	WALKER PASS DR	<b>411.43</b>	41.14	81.46	534.04
#REF!	487432013 68-4277-FC	26423	WALKER PASS DR	<b>596.39</b>	59.64	118.09	774.10
#REF!	487440006 68-4277-FC	13417	LETTERMAN ST	<b>584.51</b>	58.45	115.73	758.68
#REF!	487440007 68-4277-FC	13403	LETTERMAN ST	<b>640.70</b>	64.07	126.86	831.62
#REF!	487440015 68-4277-FC	13291	LETTERMAN ST	<b>246.76</b>	24.68	48.86	320.28
#REF!	487441009 68-4277-FC	26825	CAMPUS POINT DR	<b>380.11</b>	38.01	75.26	493.38
#REF!	487442003 68-4277-FC	13424	LETTERMAN ST	<b>584.93</b>	58.49	115.82	759.24
#REF!	487442011 68-4277-FC	26817	HONORS WAY	<b>246.76</b>	24.68	48.86	320.28
#REF!	487442014 68-4277-FC	26853	HONORS WAY	<b>246.76</b>	24.68	48.86	320.28
#REF!	487443006 68-4277-FC	13386	VARSITY LN	<b>584.93</b>	58.49	115.82	759.24
#REF!	487450005 68-4277-FC	26902	HONORS WAY	<b>446.59</b>	44.66	88.42	579.66
#REF!	487450007 68-4277-FC	26926	HONORS WAY	<b>252.23</b>	25.22	49.94	327.38
#REF!	487450013 68-4277-FC	26961	HONORS WAY	<b>381.83</b>	38.18	75.60	495.62
#REF!	487450015 68-4277-FC	26937	HONORS WAY	<b>776.41</b>	77.64	153.73	1,007.78
#REF!	487450021 68-4277-FC	26928	COMMONS DR	<b>251.76</b>	25.18	49.85	326.78
#REF!	487450028 68-4277-FC	13364	ATHLETICS DR	<b>1,302.55</b>	130.26	257.90	1,690.70
#REF!	487450030 68-4277-FC	13390	ATHLETICS DR	<b>273.14</b>	27.31	54.08	354.54
#REF!	487450036 68-4277-FC	13432	ATHLETICS DR	<b>454.28</b>	45.43	89.95	589.66
#REF!	487450037 68-4277-FC	13446	ATHLETICS DR	<b>761.50</b>	76.15	150.78	988.42
#REF!	487450038 68-4277-FC	13460	ATHLETICS DR	<b>584.93</b>	58.49	115.82	759.24
#REF!	487451012 68-4277-FC	13397	ATHLETICS DR	<b>596.39</b>	59.64	118.09	774.10
#REF!	487460005 68-4277-FC	13621	STACY LYNN DR	<b>722.56</b>	72.26	143.07	937.88
#REF!	487480006 68-4277-FC	26536	QUARTZ RD	<b>563.19</b>	56.32	111.51	731.02
#REF!	487480008 68-4277-FC	13545	BALSAWOOD LN	<b>584.93</b>	58.49	115.82	759.24
#REF!	487481003 68-4277-FC	13612	BALSAWOOD LN	<b>584.93</b>	58.49	115.82	759.24
#REF!	487481019 68-4277-FC	13585	SESAME RD	<b>318.53</b>	31.85	63.07	413.44
#REF!	487481020 68-4277-FC	13597	SESAME RD	<b>584.93</b>	58.49	115.82	759.24
#REF!	487481022 68-4277-FC	13621	SESAME RD	<b>596.39</b>	59.64	118.09	774.10
#REF!	487481050 68-4277-FC	13623	DIAMOND LN	<b>224.85</b>	22.49	44.52	291.86
#REF!	487482007 68-4277-FC	26694	QUARTZ RD	<b>606.28</b>	60.63	120.04	786.94
#REF!	487492003 68-4277-FC	13710	REGIS DR	<b>231.74</b>	23.17	45.88	300.80
#REF!	487492009 68-4277-FC	13638	REGIS DR	<b>628.74</b>	62.87	124.49	816.10
#REF!	487492012 68-4277-FC	13630	ERIN DR	<b>591.74</b>	59.17	117.16	768.08
#REF!	487493011 68-4277-FC	26181	HUXLEY DR	<b>584.93</b>	58.49	115.82	759.24
#REF!	487493013 68-4277-FC	13671	REGIS DR	<b>933.45</b>	93.35	184.82	1,211.62
#REF!	487493018 68-4277-FC	26138	WINDEMERE WAY	<b>776.41</b>	77.64	153.73	1,007.78
#REF!	487493023 68-4277-FC	26068	WINDEMERE WAY	<b>584.93</b>	58.49	115.82	759.24
#REF!	487494007 68-4277-FC	26089	WINDEMERE WAY	<b>407.79</b>	40.78	80.74	529.30

#REF!	487494030 68-4277-FC	26004	BAY AVE	<b>672.15</b>	67.22	133.09	872.44
#REF!	487500009 68-4277-FC	26431	FIELD ST	<b>197.76</b>	19.78	39.16	256.68
#REF!	487500013 68-4277-FC	26479	FIELD ST	<b>606.28</b>	60.63	120.04	786.94
#REF!	487500015 68-4277-FC	13662	BRISBANE CT	<b>584.93</b>	58.49	115.82	759.24
#REF!	487500033 68-4277-FC	26377	HOBART CIR	<b>584.93</b>	58.49	115.82	759.24
#REF!	487500044 68-4277-FC	26372	HOBART CIR	<b>878.90</b>	87.89	174.02	1,140.80
#REF!	487500050 68-4277-FC	13663	SYDNEY AVE	<b>760.78</b>	76.08	150.63	987.48
#REF!	487500051 68-4277-FC	13668	DARWIN DR	<b>343.22</b>	34.32	67.96	445.50
#REF!	487502002 68-4277-FC	26338	BAY AVE	<b>555.70</b>	55.57	110.03	721.30
#REF!	487502006 68-4277-FC	26386	BAY AVE	<b>272.85</b>	27.29	54.02	354.16
#REF!	487502012 68-4277-FC	26347	FIELD ST	<b>761.50</b>	76.15	150.78	988.42
#REF!	487510006 68-4277-FC	26527	OPAL ST	<b>584.93</b>	58.49	115.82	759.24
#REF!	487511004 68-4277-FC	26614	BAY AVE	<b>507.77</b>	50.78	100.54	659.08
#REF!	487513017 68-4277-FC	26649	EMERALD AVE	<b>426.37</b>	42.64	84.42	553.42
#REF!	487513018 68-4277-FC	26637	EMERALD AVE	<b>430.12</b>	43.01	85.16	558.30
#REF!	487513022 68-4277-FC	26589	EMERALD AVE	<b>649.22</b>	64.92	128.55	842.68
#REF!	487513024 68-4277-FC	26565	EMERALD AVE	<b>557.80</b>	55.78	110.44	724.02
#REF!	487520009 68-4277-FC	26441	SEQUOIA ST	<b>584.93</b>	58.49	115.82	759.24
#REF!	487520014 68-4277-FC	26371	SEQUOIA ST	<b>584.93</b>	58.49	115.82	759.24
#REF!	487520032 68-4277-FC	26313	BARBADOS LN	<b>584.93</b>	58.49	115.82	759.24
#REF!	487520033 68-4277-FC	26299	BARBADOS LN	<b>596.39</b>	59.64	118.09	774.10
#REF!	487521006 68-4277-FC	26350	BARBADOS LN	<b>606.28</b>	60.63	120.04	786.94
#REF!	487522002 68-4277-FC	13900	DOMINICAN AVE	<b>549.80</b>	54.98	108.86	713.64
#REF!	487522003 68-4277-FC	13914	DOMINICAN AVE	<b>584.93</b>	58.49	115.82	759.24
#REF!	487522016 68-4277-FC	13944	WARHOL CT	<b>526.91</b>	52.69	104.33	683.92
#REF!	487530003 68-4277-FC	26535	BAY AVE	<b>419.47</b>	41.95	83.06	544.46
#REF!	487530008 68-4277-FC	26595	BAY AVE	<b>584.93</b>	58.49	115.82	759.24
#REF!	487531008 68-4277-FC	26604	RHONE CT	<b>499.33</b>	49.93	98.87	648.12
#REF!	487531009 68-4277-FC	26590	RHONE CT	<b>589.73</b>	58.97	116.77	765.46
#REF!	487532017 68-4277-FC	26546	SAGE BRUSH CT	<b>258.58</b>	25.86	51.20	335.64
#REF!	487540013 68-4277-FC	12076	WOODBRIAR DR	<b>560.20</b>	56.02	110.92	727.14
#REF!	487551015 68-4277-FC	13584	COLLIE CT	<b>719.27</b>	71.93	142.42	933.60
#REF!	487560007 68-4277-FC	26824	FIR AVE	<b>571.33</b>	57.13	113.12	741.58
#REF!	487560033 68-4277-FC	26710	GREEN MOUNTIAN DR	<b>324.85</b>	32.49	64.32	421.66
#REF!	487561002 68-4277-FC	26714	BUCKEYE TERRACE	<b>563.55</b>	56.36	111.58	731.48
#REF!	487570010 68-4277-FC	26444	JEAN BAPTISTE WAY	<b>783.76</b>	78.38	155.18	1,017.32
#REF!	487572004 68-4277-FC	26333	OKEEFE LN	<b>584.93</b>	58.49	115.82	759.24
#REF!	487572009 68-4277-FC	13793	BAZILLE CT	<b>264.98</b>	26.50	52.47	343.94
#REF!	487572010 68-4277-FC	13781	BAZILLE CT	<b>334.93</b>	33.49	66.32	434.74

Attachment: Tax Roll City Submission Detail (4024 : PUBLIC HEARING FOR DELINQUENT SOLID WASTE

#REF!	487572031 68-4277-FC	26397	BAY AVE	<b>584.93</b>	58.49	115.82	759.24
#REF!	487580005 68-4277-FC	26966	CLAYSTONE DR	<b>246.76</b>	24.68	48.86	320.28
#REF!	487580008 68-4277-FC	12806	WAINWRIGHT LN	<b>327.34</b>	32.73	64.81	424.88
#REF!	487580013 68-4277-FC	12876	WAINWRIGHT LN	<b>212.09</b>	21.21	41.99	275.28
#REF!	487581003 68-4277-FC	26844	TWIN HILLS CIR	<b>246.76</b>	24.68	48.86	320.28
#REF!	487581006 68-4277-FC	26886	TWIN HILLS CIR	<b>252.14</b>	25.21	49.92	327.28
#REF!	487582003 68-4277-FC	26940	SUGARCANE DR	<b>543.02</b>	54.30	107.52	704.84
#REF!	488010006 68-4277-FC	27041	PAM PL	<b>1,047.64</b>	104.76	207.43	1,359.84
#REF!	488020005 68-4277-FC	27400	WALFRED WAY	<b>750.46</b>	75.05	148.59	974.10
#REF!	488020010 68-4277-FC	27274	WALFRED WAY	<b>796.32</b>	79.63	157.67	1,033.62
#REF!	488032005 68-4277-FC	27119	ARCHIE AVE	<b>554.80</b>	55.48	109.85	720.12
#REF!	488040004 68-4277-FC	12151	MARY LEE WAY	<b>384.93</b>	38.49	76.22	499.64
#REF!	488061005 68-4277-FC	12340	LANTZ LN	<b>566.69</b>	56.67	112.20	735.56
#REF!	488070005 68-4277-FC	27307	DARLENE DR	<b>424.82</b>	42.48	84.11	551.42
#REF!	488071003 68-4277-FC	27280	DARLENE DR	<b>761.50</b>	76.15	150.78	988.42
#REF!	488110002 68-4277-FC	12895	DOLOMITE LN	<b>584.93</b>	58.49	115.82	759.24
#REF!	488110003 68-4277-FC	12887	DOLOMITE LN	<b>590.98</b>	59.10	117.01	767.08
#REF!	488110015 68-4277-FC	12791	DOLOMITE LN	<b>596.39</b>	59.64	118.09	774.10
#REF!	488110075 68-4277-FC	12867	SERPENTINE WAY	<b>558.25</b>	55.83	110.53	724.60
#REF!	488110078 68-4277-FC	12891	SERPENTINE WAY	<b>425.24</b>	42.52	84.20	551.96
#REF!	488110080 68-4277-FC	12852	SERPENTINE WAY	<b>596.39</b>	59.64	118.09	774.10
#REF!	488120036 68-4277-FC	27232	GOLDEN FIELD CT	<b>584.93</b>	58.49	115.82	759.24
#REF!	488121011 68-4277-FC	13075	WINDHAVEN DR	<b>584.93</b>	58.49	115.82	759.24
#REF!	488121016 68-4277-FC	13028	CREEKSIDE WAY	<b>584.93</b>	58.49	115.82	759.24
#REF!	488121019 68-4277-FC	13029	CREEKSIDE WAY	<b>276.38</b>	27.64	54.72	358.74
#REF!	488122009 68-4277-FC	12972	COBBLESTONE LN	<b>550.69</b>	55.07	109.04	714.80
#REF!	488122021 68-4277-FC	12919	DOLOMITE LN	<b>478.20</b>	47.82	94.68	620.70
#REF!	488131002 68-4277-FC	13161	CREEKSIDE WAY	<b>399.74</b>	39.97	79.15	518.86
#REF!	488131006 68-4277-FC	27017	QUAIL CREEK DR	<b>557.07</b>	55.71	110.30	723.08
#REF!	488132012 68-4277-FC	27213	QUAIL CREEK DR	<b>761.50</b>	76.15	150.78	988.42
#REF!	488132026 68-4277-FC	27124	QUAIL CREEK DR	<b>348.02</b>	34.80	68.91	451.72
#REF!	488132033 68-4277-FC	27147	OAK RIDGE RD	<b>606.28</b>	60.63	120.04	786.94
#REF!	488133009 68-4277-FC	27134	OAK RIDGE DR	<b>315.92</b>	31.59	62.55	410.06
#REF!	488133015 68-4277-FC	13153	WINDSONG RD	<b>313.19</b>	31.32	62.01	406.52
#REF!	488133016 68-4277-FC	13165	WINDSONG RD	<b>577.59</b>	57.76	114.36	749.70
#REF!	488133021 68-4277-FC	13160	CREEKSIDE WAY	<b>205.08</b>	20.51	40.61	266.18
#REF!	488133029 68-4277-FC	27085	WOODGLEN LN	<b>246.76</b>	24.68	48.86	320.28
#REF!	488140007 68-4277-FC	13223	WILD SAGE LN	<b>584.93</b>	58.49	115.82	759.24
#REF!	488140009 68-4277-FC	13232	WILD SAGE LN	<b>425.59</b>	42.56	84.27	552.42

Attachment: Tax Roll City Submission Detail (4024 : PUBLIC HEARING FOR DELINQUENT SOLID WASTE

#REF!	488180016 68-4277-FC	13486	NASON ST	<b>584.93</b>	58.49	115.82	759.24
#REF!	488180020 68-4277-FC	27130	COTTONWOOD AVE	<b>331.63</b>	33.16	65.66	430.46
#REF!	488190010 68-4277-FC	27331	COTTONWOOD AVE	<b>584.93</b>	58.49	115.82	759.24
#REF!	488190020 68-4277-FC	27301	CEDAR CT	<b>269.63</b>	26.96	53.39	349.98
#REF!	488200014 68-4277-FC	27521	COTTONWOOD AVE	<b>322.89</b>	32.29	63.93	419.10
#REF!	488200019 68-4277-FC	13671	OLIVER ST	<b>795.61</b>	79.56	157.53	1,032.70
#REF!	488200020 68-4277-FC	13715	OLIVER ST	<b>596.39</b>	59.64	118.09	774.10
#REF!	488230002 68-4277-FC	12038	PETTIT ST	<b>842.98</b>	84.30	166.91	1,094.18
#REF!	488230004 68-4277-FC	12080	PETTIT ST	<b>584.21</b>	58.42	115.67	758.30
#REF!	488240008 68-4277-FC	12221	HINSON ST	<b>789.38</b>	78.94	156.30	1,024.62
#REF!	488240009 68-4277-FC	12199	HINSON ST	<b>291.42</b>	29.14	57.70	378.26
#REF!	488270002 68-4277-FC	28037	WHITE SAND TRL	<b>526.91</b>	52.69	104.33	683.92
#REF!	488270004 68-4277-FC	28089	WHITE SAND TRL	<b>591.53</b>	59.15	117.12	767.80
#REF!	488270005 68-4277-FC	28115	WHITE SAND TRL	<b>666.72</b>	66.67	132.01	865.40
#REF!	488281013 68-4277-FC	12323	PRAIRIE WIND TRL	<b>301.17</b>	30.12	59.63	390.92
#REF!	488281019 68-4277-FC	12323	CLOUDBURST TRL	<b>799.48</b>	79.95	158.30	1,037.72
#REF!	488282001 68-4277-FC	12342	PRAIRIE WIND TRL	<b>596.39</b>	59.64	118.09	774.10
#REF!	488290001 68-4277-FC	12369	DEEP VALLEY TRL	<b>596.39</b>	59.64	118.09	774.10
#REF!	488290011 68-4277-FC	28305	MESA TOP TRL	<b>577.69</b>	57.77	114.38	749.84
#REF!	488290016 68-4277-FC	12444	PRAIRIE WIND TRL	<b>761.50</b>	76.15	150.78	988.42
#REF!	488291007 68-4277-FC	12390	DEEP VALLEY TRL	<b>400.93</b>	40.09	79.38	520.40
#REF!	488320005 68-4277-FC	12314	REDLANDS BLVD	<b>584.93</b>	58.49	115.82	759.24
#REF!	488370010 68-4277-FC	27865	BAY AVE	<b>428.06</b>	42.81	84.76	555.62
#REF!	488370020 68-4277-FC	13802	JEANETTE CT	<b>624.18</b>	62.42	123.59	810.18
#REF!	488370021 68-4277-FC	13786	JEANETTE CT	<b>584.93</b>	58.49	115.82	759.24
#REF!	488371005 68-4277-FC	27869	OWEN DR	<b>639.91</b>	63.99	126.70	830.60
#REF!	488371006 68-4277-FC	27887	OWEN DR	<b>222.34</b>	22.23	44.02	288.60
#REF!	488371007 68-4277-FC	27905	OWEN DR	<b>464.81</b>	46.48	92.03	603.32
#REF!	488371010 68-4277-FC	27959	OWEN DR	<b>500.00</b>	50.00	99.00	649.00
#REF!	488371011 68-4277-FC	27977	OWEN DR	<b>578.20</b>	57.82	114.48	750.50
#REF!	488371020 68-4277-FC	27976	AIDAN CIR	<b>246.76</b>	24.68	48.86	320.28
#REF!	488380008 68-4277-FC	27098	DOLOSTONE WAY	<b>386.78</b>	38.68	76.58	502.04
#REF!	488380009 68-4277-FC	27106	DOLOSTONE WAY	<b>575.47</b>	57.55	113.94	746.96
#REF!	488380013 68-4277-FC	27139	DOLOSTONE WAY	<b>584.93</b>	58.49	115.82	759.24
#REF!	488380024 68-4277-FC	27041	DOLOSTONE WAY	<b>338.52</b>	33.85	67.03	439.40
#REF!	488380039 68-4277-FC	12834	COBBLESTONE LN	<b>859.34</b>	85.93	170.15	1,115.42

Attachment: Tax Roll City Submission Detail (4024 : PUBLIC HEARING FOR DELINQUENT SOLID WASTE



## Report to City Council

---

**TO:** Mayor and City Council

**FROM:** Michael L. Wolfe, P.E., Public Works Director/City Engineer

**AGENDA DATE:** June 2, 2020

**TITLE:** PUBLIC HEARING FOR ONE NATIONAL POLLUTANT DISCHARGE ELIMINATION SYSTEM MAIL BALLOT PROCEEDING

---

### **RECOMMENDED ACTION**

#### **Recommend that the City Council:**

1. Conduct the Public Hearing and accept public testimony for the mail ballot proceeding for the National Pollutant Discharge Elimination System (NPDES) Common Interest, Commercial, Industrial, and Quasi-Public Use Regulatory Rate to be applied to the property tax bill of the parcels identified herein;
2. Direct the City Clerk to open and count the returned NPDES ballot;
3. Verify and accept the results of the mail ballot proceeding as maintained by the City Clerk on the Official Tally Sheet and if approved, set the rate and impose the NPDES Common Interest, Commercial, Industrial, and Quasi-Public Use Regulatory Rate, as applicable, on the Assessor's Parcel Numbers as mentioned;
4. Receive and file the Official Tally Sheet with the City Clerk's office.

### **SUMMARY**

The action before the City Council is to conduct a Public Hearing for one NPDES mail ballot proceeding. The process to accept two parcels into the City's NPDES funding program impacts only the property owner identified below, not the general citizens or taxpayers of the City.

The City requires property owners of development projects to mitigate the cost of certain impacts created by the proposed development (e.g., the increase in costs of complying with state and federal NPDES requirements). The City offers the NPDES funding program to assist property owners in satisfying the requirement. After a property owner approves the City's NPDES rate through a mail ballot proceeding, the City can levy the rate on the annual property tax bill of the authorized parcel(s).

As a condition of approval for development of his project, Isaac Zaharoni (the "Property Owner") is required to provide a funding source for the NPDES program and has requested the City conduct a mail ballot proceeding to satisfy the condition of approval. If the property owner approves the mail ballot and the City Council accepts the results, the condition of approval will be satisfied for the project. Tonight's Public Hearing is a required part of the process.

**DISCUSSION**

The Clean Water Act of 1987 established requirements for the discharge of Urban Runoff from Municipal Separate Storm Sewer Systems under the NPDES program. The Santa Ana Regional Water Quality Control Board administers the NPDES program through the issuance of a Permit. The NPDES program requires public agencies to obtain coverage under the Permit to discharge urban stormwater runoff from municipally owned drainage facilities, including streets, highways, storm drains, and flood control channels. The City's current NPDES Permit requires all new development projects to comply with stormwater management requirements.

The City Council originally adopted the NPDES Residential Regulatory Rate on June 10, 2003 and the NPDES Common Interest, Commercial, Industrial, and Quasi-Public Use Regulatory Rate ("Commercial/Industrial Rate") on January 10, 2006. Each fiscal year, the City Council reviews and sets the rates for the following fiscal year.

The Planning Commission approves projects on the condition the developer provides a funding source, consistent with the rates established by the City Council, to support activities for the NPDES program requirements. Revenue received from the rate supports the increased compliance activities related to the development. It also reduces the financial impact to the General Fund to maintain compliance with the unfunded requirements of the Permit.

As a condition of approval for the project identified below, the Property Owner is required to provide a funding source to mitigate the increase in costs to the NPDES program, which will be created by his development project. The table below provides information for the parcels under development.

Property Owner/ Project	Assessor's Parcel Number	Location	FY 2019/20 Maximum <sup>1</sup> NPDES Commercial/Industrial Rate
----------------------------	-----------------------------	----------	------------------------------------------------------------------------



Isaac Zaharoni Cannabis Dispensary PEN19-0076/SBP20-0004	481-140-004 and 481-140-005	South side of Sunnymead Blvd, at Back Way	\$253.34 /parcel
<sup>1</sup> The parcel's development status will be evaluated, and the applied rate calculated in accordance with the rate schedule, prior to levying the NPDES rate on the property tax roll each year. The applied rate cannot exceed the maximum rate.			

A property owner has two options to satisfy the condition of approval:

1. Approve the NPDES rate and authorize the City to collect the rate on the annual Riverside County property tax bill through participation in a successful mail ballot proceeding; or
2. Fund an endowment.

The Property Owner elected to have the NPDES rate applied to the annual property tax bill of the property under development. Proposition 218 outlines the process to approve new charges, or an increase to existing charges, on property tax bills which includes conducting a mail ballot proceeding, noticing requirements, timing of noticing, and providing an opportunity for the property owner to address the City Council (i.e., public comment portion of the Public Hearing). A notice describing the purpose and amount of the charge, including the potential annual inflationary adjustment, and a ballot for the property was mailed to the Property Owner at least 45-days in advance of tonight's meeting (see Attachment 1). The ballot is due to the City Clerk prior to the close of the Public Hearing. The ballot can be opened and counted, and results announced, at the close of the Public Hearing.

The condition of approval to provide a funding source for the NPDES program will be satisfied with a property owner's approval of the NPDES mail ballot (i.e., marked yes and signed) and City Council acceptance of the results. In the event the ballot is not returned, is not approved, or is invalid (e.g., unmarked or unsigned), this condition of approval will remain unsatisfied and may delay development of the project. In the event more than one mail ballot proceeding is being conducted tonight, each ballot will be counted separately to determine if a property owner approved inclusion of their respective property in the NPDES funding program.

This action meets the Strategic Plan Priorities to manage and maximize Moreno Valley's public infrastructure to ensure an excellent quality of life, develop and implement innovative, cost effective infrastructure maintenance programs, public facilities management strategies, and capital improvement programming and project delivery.

**ALTERNATIVES**

1. Conduct the Public Hearing and upon its close, open, count, and verify the returned ballot and accept the results. *Staff recommends this alternative as it will satisfy the project's condition of approval provided the property owner approves the ballot.*

2. Open the Public Hearing and continue it to a future regularly scheduled City Council meeting. *Staff does not recommend this alternative as it will delay announcement of the ballot results and may delay project development.*
3. Do not conduct the Public Hearing. *Staff does not recommend this alternative as it will delay the condition of approval from being satisfied and may delay project development. The City will incur additional costs to restart the 45-day noticing period.*
4. Do not conduct the Public Hearing at this time but reschedule it to a date specific regularly scheduled City Council meeting. *Staff does not recommend this alternative as it may delay project development and will cause the City to incur additional costs to restart the 45-day noticing period.*

### **FISCAL IMPACT**

Revenue received from the NPDES rate is restricted and can only be used within the stormwater management program. The revenue provides funding to maintain compliance with the unfunded requirements of the Permit. It also offsets stormwater management program expenses, which reduces the financial impact to the General Fund. The NPDES rate is only applied to the property tax bills of parcels where approval of the rate has been authorized through a successful mail ballot proceeding.

The FY 2019/20 maximum Commercial/Industrial Rate is \$253.34 per parcel, and any division thereof. The maximum NPDES rates are subject to an annual inflationary adjustment. However, the annual adjustment cannot be applied unless the City Council annually authorizes such adjustment. The increase to the maximum rate cannot exceed the annual inflationary adjustment without approval of the property owners subject to the charge. The NPDES rate applied to the property tax bill will be based on the development status of the property at the time the applied rates are calculated for the upcoming fiscal year.

### **NOTIFICATION**

The ballot documents were mailed to the Property Owner at least 45-days in advance of the Public Hearing. The documents included a notice, NPDES ballot, NPDES Commercial/Industrial Rate schedule, map of the project area, instructions for marking and returning the ballot, and a postage paid return envelope addressed to the City Clerk.

The Press-Enterprise published the legal notice for tonight's Public Hearing on May 14 and May 21, 2020.

### **PREPARATION OF STAFF REPORT**

Prepared by:  
Candace E. Cassel  
Special Districts Division Manager

Department Head Approval:  
Michael L. Wolfe, P.E.  
Interim Assistant City Manager/  
Public Works Director/City Engineer

Concurred by:  
Michael Lloyd, P.E.  
Engineering Division Manager/Assistant City Engineer

**CITY COUNCIL GOALS**

**Advocacy.** Develop cooperative intergovernmental relationships and be a forceful advocate of City policies, objectives, and goals to appropriate external governments, agencies and corporations.

**Revenue Diversification and Preservation.** Develop a variety of City revenue sources and policies to create a stable revenue base and fiscal policies to support essential City services, regardless of economic climate.

**CITY COUNCIL STRATEGIC PRIORITIES**

- 1. Economic Development
- 2. Public Safety
- 3. Library
- 4. Infrastructure
- 5. Beautification, Community Engagement, and Quality of Life
- 6. Youth Programs

Objective 5.2: Promote the installation and maintenance of cost effective, low maintenance landscape, hardscape and other improvements which create a clean, inviting community.

See the Discussion section above for details of how this action supports the City Council’s Strategic Priorities.

**ATTACHMENTS**

- 1. Isaac Zaharoni Ballot Documents

**APPROVALS**

Budget Officer Approval	<u>✓ Approved</u>	5/21/20 4:49 PM
City Attorney Approval	<u>✓ Approved</u>	5/26/20 4:20 PM
City Manager Approval	<u>✓ Approved</u>	5/26/20 4:36 PM

Tel: 951.413.3480  
 Fax: 951.413.3170  
 www.moval.org



14177 FREDERICKS STREET  
 P. O. BOX 88005  
 MORENO VALLEY, CA 92552-0805

April 6, 2020

Isaac Zaharoni  
 5400 Rosecrans Avenue  
 Hawthorne, CA 90250

**NOTICE TO PROPERTY OWNER - MAIL BALLOT PROCEEDING FOR THE NATIONAL POLLUTANT DISCHARGE ELIMINATION SYSTEM (NPDES) MAXIMUM COMMON INTEREST, COMMERCIAL, INDUSTRIAL, AND QUASI-PUBLIC USE REGULATORY RATE FOR APN(s) 481-140-004 & 481-140-005**

**\*\*\*\*\* OFFICIAL BALLOT ENCLOSED \*\*\*\*\***

**Introduction**

In November of 1996, California voters passed Proposition 218 (“The Right to Vote on Taxes Act”). As a result, any new or proposed increase in a property-related charge requires approval by the property owner of record. In compliance with Proposition 218 legislation, the City of Moreno Valley Special Districts Division is conducting a mail ballot proceeding to provide the owner of the APN(s) listed above the opportunity to express support for or opposition to the approval of the NPDES Maximum Common Interest, Commercial, Industrial, and Quasi-Public Use Regulatory Rate and services. Approval of the NPDES Maximum Common Interest, Commercial, Industrial, and Quasi-Public Use Regulatory Rate through a mail ballot proceeding fulfills the Land Development Division’s Condition of Approval to provide a funding source for the NPDES financial program.

**Background**

The Clean Water Act of 1987 established requirements for the discharge of Urban Runoff from Municipal Separate Storm Sewer Systems under the NPDES Program. The NPDES Program is administered by the Santa Ana Regional Water Quality Control Board through the issuance of a Permit. The City’s current NPDES Permit mandates all new development projects comply with storm water management activities. The NPDES Program requires public agencies to obtain coverage under the Permit to discharge urban storm water runoff from municipally owned drainage facilities, including streets, highways, storm drains, and flood control channels.

**Services Provided**

In compliance with the Federal Clean Water Act, the City of Moreno Valley shall provide annual and periodic facility inspections for site design, NPDES permit compliance, and Best Management Practices implementation and maintenance for specified facilities.

**How is the Amount of the Charge Determined?**

Each fiscal year (FY), the City of Moreno Valley determines the type of services necessary to comply with NPDES Permit requirements and levies the rate applicable for that service, not to exceed the rate previously approved by the property owner.

Attachment: Isaac Zaharoni Ballot Documents (3991 : PUBLIC HEARING FOR ONE NATIONAL POLLUTANT DISCHARGE ELIMINATION

Notice of Mail Ballot Proceeding for Isaac Zaharoni  
April 6, 2020

### **Proposed Charge**

For FY 2019/20, the NPDES Maximum Common Interest, Commercial, Industrial, and Quasi-Public Use Regulatory Rate is \$253.34 per parcel. The total amount of the NPDES rates levied for FY 2019/20 was \$549,905.50 for the program as a whole.

### **Annual Adjustment**

Beginning in FY 2020/21, the NPDES Maximum Common Interest, Commercial, Industrial, and Quasi-Public Use Regulatory Rate will be subject to an annual adjustment based on the percentage change calculated for the previous year in the Los Angeles-Long Beach-Anaheim Consumer Price Index for All Urban Consumers, as published by the Department of Labor's Bureau of Labor Statistics.

### **Duration of the Charge**

Upon approval of the NPDES Maximum select rate Regulatory Rate, the annual levy amount will be assessed to the APN(s) listed above (and any division thereof) and shall be placed on the Riverside County property tax bill or included as a monthly charge on a utility bill. The NPDES Maximum Common Interest, Commercial, Industrial, and Quasi-Public Use Regulatory Rate will be levied each following year at the proposed rate, which includes an annual inflation adjustment.

### **Public Hearing**

To provide information concerning this mail ballot proceeding, the City has scheduled a Public Hearing, which will be held at the **Moreno Valley City Hall Council Chamber located at 14177 Frederick Street, Moreno Valley.**

**Public Hearing**  
**Tuesday, June 2, 2020**  
6:00 p.m.

(Or As Soon Thereafter As The Matter May Be Called)

Tabulation of the returned ballot will commence after the close of the public testimony portion of the Public Hearing. Any ballot received shall be tabulated under the direction of the City Clerk in compliance with the City's Policy for Conducting Mail Ballot Proceedings Policy #1.12.

### **Effect if the Charge is Approved**

Approval of the NPDES Maximum Common Interest, Commercial, Industrial, and Quasi-Public Use Regulatory Rate will be confirmed if the ballot is marked in favor (marked Yes) of the NPDES rate. Approving the NPDES Maximum Common Interest, Commercial, Industrial, and Quasi-Public Use Regulatory Rate through a mail ballot proceeding will fulfill the Land Development Division's Condition of Approval to provide an ongoing funding source for the NPDES financial program.

### **Effect if the Charge is Not Approved**

Not approving the NPDES Maximum Common Interest, Commercial, Industrial, and Quasi-Public Use Regulatory Rate to meet state and federally mandated NPDES Permit requirements **will not** satisfy the Land Development Division's Condition of Approval to provide a funding source for

Notice of Mail Ballot Proceeding for Isaac Zaharoni  
April 6, 2020

the NPDES financial program. If the returned ballot is marked “No”, the NPDES rate will not be levied on the property tax bill.

### Effect if the Ballot is Deemed Invalid or Incomplete

Not marking the corresponding box on the ballot in support of or opposition to the proposed program and annual rate and/or not signing the ballot will result in an invalid ballot. In order to satisfy the Land Development Division’s Condition of Approval by placement of the NPDES rate on the annual property tax bill, the mail ballot proceeding and 45-day noticing period will need to start over. Reinitiating the process will require payment of the mail ballot proceeding fee.

### For More Information

If you have any questions about the mail ballot proceeding process, please contact Isa Rojas, Management Analyst, with the City’s Special Districts Division at 951.413.3480 or via email at [IsaRo@moval.org](mailto:IsaRo@moval.org) or [SpecialDistricts@moval.org](mailto:SpecialDistricts@moval.org) during the City’s business hours.

Questions regarding the NPDES financial program, the annual rate, or the Land Development Division’s Conditions of Approval should be directed to the Land Development Division at 951.413.3120 or via email at [landdevelopment@moval.org](mailto:landdevelopment@moval.org) during the City’s business hours.

The City’s business hours are Monday through Thursday from 7:30 a.m. to 5:30 p.m. and Friday from 7:30 a.m. to 4:30 p.m.

### Completing Your Ballot

Please follow the instructions below to complete and return your ballot. Procedures for the completion, return, and tabulation of the ballot are also on file in the City Clerk’s office.

1. Mark the enclosed ballot in support of or opposition to the proposed program and annual rate **by placing a mark in the corresponding box**. Ballots received without a designated vote will be considered invalid.
2. Sign your name on the ballot. Ballots received without signature(s) will be considered invalid *and will not be counted*.
3. Mail or personally deliver your completed ballot in a sealed envelope to the City Clerk’s office, 14177 Frederick Street, Moreno Valley, California, 92553. For your convenience, a postage-paid envelope has been included for return of the ballot.
4. Ballot(s) must be **received** by the City Clerk prior to the close of the public testimony portion of the Public Hearing scheduled for **June 2, 2020**, at the Moreno Valley City Hall Council Chamber. The Public Hearing will be held at 6:00 p.m. or as soon thereafter as the matter may be called. Ballots received after the close of the Public Hearing cannot be legally counted.

### Ballot Marks







Appropriate ballot markings include any one of the following for either the YES/Approved or NO/Not Approved blank box:



A check mark substantially inside a box;



Notice of Mail Ballot Proceeding for Isaac Zaharoni  
April 6, 2020

-  An X mark substantially inside a box;
-  A dot or oval mark substantially inside a box;
-  A completely shaded or filled mark substantially inside a box;
-  A line, single or dashed, or combination of lines, through the box area. Lines may be any one of the following marks: horizontal, vertical, or diagonal. The mark may either run from side to side or corner to corner. All valid lines must be substantially within the box area and not marking any part of another blank box on the ballot;
-  A circle around the box and/or associated clause; or
-  A square or rectangle around the box and/or associated clause.

Balloting marks shall not extend past one box area into any portion of another nor surround the perimeter or any portion of more than one box area. Markings that extend past one box area into any portion of another or surround the perimeter or any portion of more than one box area shall be considered invalid and not counted.

Ballot Mark Revisions (Changes): An error or desire to revise (change) a selection made on the ballot may be completed and returned any time **prior** to the conclusion of public testimony at the Public Hearing. **The revision must be initialed by the record owner(s) of property. Initials must be clearly printed and placed at the right top corner of the revised selection.**

**OFFICIAL MAIL BALLOT**  
**for Assessor's Parcel Number (APN) 481-140-004 and 481-140-005**  
**National Pollutant Discharge Elimination System (NPDES)**  
**Common Interest, Commercial, Industrial, and Quasi-Public Use Regulatory Rate**

**YES\*** — as property owner of the APN(s) listed above, **I approve** the NPDES Maximum Common Interest, Commercial, Industrial, and Quasi-Public Use Regulatory Rate and services. For fiscal year (FY) 2019/20, the NPDES Maximum Common Interest, Commercial, Industrial, and Quasi-Public Use Regulatory Rate is \$253.34 per parcel, a combined total of \$506.68 for the APNs. This calculation is based on the current parcel configuration; the actual annual amount levied will be determined at the time the levy is calculated. Upon approval of the maximum regulatory rate, the annual levy amount shall be placed on the annual Riverside County property tax bill or included as a monthly charge on a utility bill. Beginning FY 2020/21, the maximum regulatory rate will be subject to an annual adjustment based on the percentage change calculated for the previous year in the Los Angeles-Long Beach-Anaheim Consumer Price Index for All Urban Consumers, as published by the Department of Labor's Bureau of Labor Statistics. The City shall provide annual and periodic facility inspections for site design, NPDES permit compliance, and Best Management Practices implementation and maintenance for specified facilities.

**NO\*\*** — as property owner of the APNs listed above, **I do not approve** the NPDES Maximum Common Interest, Commercial, Industrial, and Quasi-Public Use Regulatory Rate and services. I understand that not approving the NPDES Maximum Common Interest, Commercial, Industrial, and Quasi-Public Use Regulatory Rate to fund state and federally mandated NPDES Permit requirements will not satisfy the project's Conditions of Approval. The NPDES Maximum Common Interest, Commercial, Industrial, and Quasi-Public Use Regulatory Rate will not be levied on the annual Riverside County property tax bill.

YES*	NO**	Weighted Ballot Count*	Fiscal Year 2019/20 NPDES Maximum Common Interest, Commercial, Industrial, and Quasi-Public Use Regulatory Rate per Parcel
<input type="checkbox"/>	<input type="checkbox"/>	2	\$253.34

Each Assessor's Parcel Number equals 1 Weighted Ballot.

**I HEREBY DECLARE UNDER PENALTY OF PERJURY THAT I AM THE RECORD OWNER OF THE PARCEL(S) IDENTIFIED ON THIS BALLOT OR AM AUTHORIZED TO SUBMIT A BALLOT ON BEHALF OF THE RECORD OWNER.**

\_\_\_\_\_  
 SIGNATURE OF PROPERTY OWNER

\_\_\_\_\_  
 PRINTED NAME DATE

**Please remember to mark the appropriate box, sign and date the ballot, and return to the City Clerk's office in the enclosed envelope. This ballot must be received by the City Clerk of the City of Moreno Valley prior to the close of the public testimony portion of the Public Hearing. The Public Hearing will be held at 6:00 p.m., or as soon thereafter as the matter may be called, on June 2, 2020, at the Moreno Valley City Hall Council Chamber, 14177 Frederick Street, Moreno Valley, California.**

Ballot(s) deemed invalid or incomplete will be discarded and a new process must be initiated in order to place the charge on the annual Riverside County property tax bill, which includes payment of the mail ballot fee. For administrative convenience, all parcels for your project have been combined on one ballot. If you prefer to have a separate ballot for each APN please call 951.413.3480 to request separate ballots.

Attachment: Isaac Zaharoni Ballot Documents (3991 : PUBLIC HEARING FOR ONE NATIONAL POLLUTANT DISCHARGE ELIMINATION


**FY 2019/20  
NPDES RATE SCHEDULE  
COMMON INTEREST, COMMERCIAL, INDUSTRIAL AND QUASI-PUBLIC USE**

LEVEL I		LEVEL II	
<b>NPDES Administration</b> (Not covered by CSA 152)		<b>Site Design, Source Control and Treatment Control BMPs Monitoring and Maintenance</b>	
Costs associated with personnel, administration and management of the storm water management program. Administrative tasks include development and filing of various stormwater reports and data collection and management.  Level I is levied on all parcels conditioned for the NPDES Rate Schedule.		Costs associated with stormwater and non-stormwater runoff monitoring, inspection of the project's site design, source control and treatment control BMPs; evaluation of site stormwater compliance activities, review of site-specific technical reports and treatment control BMP maintenance records.	
<b>FY 2019/20</b>	<b>Annual Rate</b>	<b>FY 2019/20</b>	<b>Annual Rate</b>
<b>Parcel Rate</b>	<b>\$44.30</b>	<b>Parcel Rate</b>	<b>\$209.04</b>
*Service Levels will be imposed on an as-needed basis and cumulative (if required)			
Adopted by the City Council on January 10, 2006 Fiscal Year (FY) 2005/2006 - Base Year Calculation, subject to an annual inflation factor based on the Los Angeles-Riverside-Orange County Regional Consumer Price Index for All Urban Consumers, as published by the Department of Labor's Bureau of Labor Statistics			
<u><i>Inflation Factor Adjustments</i></u>			
FY 2006/07 - 4.5% = (\$33.00 & \$158.00)		FY 2013/14 - 2.0% = (\$38.00 & \$185.00) rounded to the nearest dollar	
FY 2007/08 - 3.1% = (\$34.00 & \$163.00)		FY 2014/15 - 1.14% = (\$39.52 & \$186.49)(approved 6/10/14)	
FY 2008/09 - 4.2% = (\$35.00 & \$170.00)		FY 2015/16 - 0.73% = (\$39.81 & \$187.85)	
FY 2009/10 - no change = (\$35.00 & \$170.00)		FY 2016/17 - 2.03% = (\$40.62 & \$191.66)	
FY 2010/11 - no change = (\$35.00 & \$170.00)		FY 2017/18 - 1.97% = (\$41.42 & \$195.44)	
FY 2011/12 - 3.8% = (\$36.00 & \$176.00)		FY 2018/19 - 3.61% = (\$42.90 & \$202.48)(approved 6/19/18)	
FY 2012/13 - 2.7% = (\$37.00 & \$181.00)		FY 2019/20 - 3.24% = (\$44.30 & \$209.04)(approved 5/21/19)	


Attachment: Isaac Zaharoni Ballot Documents (3991 : PUBLIC HEARING FOR ONE NATIONAL

# Isaac Zaharoni Cannabis Dispensary PEN19-0076

### APN



481140004



481140005



Parcels



City Boundary



Roads

Map reflects all changes indicated on Riverside County Assessor Maps as of April 2, 2020.



G:\Divisions\SpecialDist\2020\MXD\PEN19-0076.mxd

The information shown on this map was compiled from the Riverside County GIS and the City of Moreno Valley GIS. The land base and facility information on this map is for display purposes only and should not be relied upon without independent verification as to its accuracy. Data and information on this map is subject to update and modification. Riverside County and City of Moreno Valley will not be held responsible for any claims, losses or damages resulting from the use of this map. This map is not to be recopied or resold.





## Report to City Council

---

**TO:** Mayor and City Council  
 Mayor and City Council Acting in its Capacity as  
 President and Members of the Board of Directors of the  
 Moreno Valley Community Services District (CSD)

**FROM:** Marshall Eyerman, Assistant City Manager  
 Mike Lee, Interim City Manager

**AGENDA DATE:** June 2, 2020

**TITLE:** FISCAL YEAR 2019/20 THIRD QUARTER BUDGET  
 REVIEW AND APPROVAL OF THE FISCAL YEAR 2019/20  
 THIRD QUARTER BUDGET AMENDMENTS

---

### **RECOMMENDED ACTION**

#### **Recommendations: That the City Council:**

1. Receive and file the Fiscal Year 2019/20 Third Quarter Financial Summary. (Attachment 1).
2. Adopt Resolution No. 2020-XX. A resolution of the City Council of the City of Moreno Valley, California, adopting the revised budgets for Fiscal Years 2019/20 – 2020/21.
3. Approve the Operating Reserve Stabilization Repayment Plan. (Attachment 5).
4. Approve the City Position Summary. (Attachment 6).
5. Approve the Civic Center Amphitheater Fee Schedule. (Attachment 7).

#### **Recommendation: That the CSD:**

1. Adopt Resolution No. CSD 2020-XX. A resolution of the Moreno Valley Community Services District of the City of Moreno Valley, California, adopting the revised operating and capital budget for Fiscal Years (FY) 2019/20 – 2020/21.

### **NOTE FROM THE CHIEF FINANCIAL OFFICER/CITY TREASURER**

The data in the Third Quarter Financial Summary predate the global upheaval created by the COVID-19 pandemic. There is currently tremendous uncertainty among economic forecasters about the full economic impact the outbreak will have on global trade and the global economy. Given the circumstances, I am releasing the original quarterly financial summary to illustrate the position the City was in upon entering this crisis period. Future quarterly reports will reflect the revenue losses and expenditure impacts associated with the COVID-19 pandemic.

The majority of the adjustments contained in this action are related to the COVID-19 pandemic, which reflect revenue losses and expenditure reductions.

## **SUMMARY**

This report provides the Third Quarter Financial Summary which updates the Mayor and City Council regarding current year financial trends and provides the Fiscal Year (FY) 2019/20 Third Quarter Budget Review through March 31, 2020. This report also requests the approval of recommended amendments to FY 2019/20 and FY 2020/21 revenues and expenditures.

## **DISCUSSION**

Based on a long term practice of maintaining a structurally balanced budget and being identified as one of the most fiscally fit cities in the Country, on May 7, 2019, the City Council continued this trend and adopted the Two-Year Operating Budget for Fiscal Years 2019/20 – 2020/21, while adhering to those past practices. Additionally, as established after the last recession, the budget continues to fund and maintain separate reserves specifically established for periods of economic uncertainty or natural disasters. The budget included all component units of the City, including the General Fund, Community Services District, Housing Authority and Successor Agency. During the two-year budget period, the City Council will be updated of the City's financial condition through the process of Quarterly Budget Reviews. This ongoing process ensures a forum to review expenditure and revenue changes from the estimates made in the budget document. Additionally, any significant changes in projected revenue or unanticipated expenditures that may occur will be presented to the City Council.

This report provides the FY 2019/20 Third Quarter Review for the first nine months, July thru March. The Third Quarter Budget Review will focus primarily on the City's General Fund. This review will also present nine months operational results from other key funds.

The City Council's direction of "Maintain a Balanced General Fund Budget" serves as a foundation for the fiscal status of City operations. Ongoing funding is directed to sustain ongoing operational expenses; one-time funding is directed toward one-time expenditures. This report identifies the budget adjustments as recommended by the City Manager.



## **FISCAL YEAR 2019/20 THIRD QUARTER REVIEW:**

This Third Quarter Report updates the Mayor and City Council regarding current year financial trends and provides the opportunity for the City Council to review the recommended actions as they relate to revenues and expenditures.

### **General Fund Revenue Update**

Revenue receipts do not follow an even schedule. Although 75% of the fiscal year has elapsed, based on historic trends revenues are estimated to be at approximately 61% of the budgeted amount. Actual revenues received are currently 62% of budget. As the FY 2019/20 revenue estimates were developed prior to the adoption of the budget on May 7, 2019, the revenue estimates may require adjustments based on the current projected actuals. Although there will be variances in some of the amounts budgeted, the total is expected to remain within 1% of the amended budget for the year. It should be noted that the lag in timing of revenue receipts helps illustrate the need for an operating cash reserve throughout the fiscal year.

### **General Fund Expenditure Update**

Although not all expenditures follow a straight-line spending pattern, operating expenditures should track close to within 75% of budget for the year at the end of the first nine months. As of March 31, 2020, total General Fund expenditures were at 64%. This pace is within expectations for most activities in the General Fund.

## **FISCAL YEAR 2019/20 BUDGET ADJUSTMENTS**

Due to the public health emergency related to the COVID-19 pandemic, the State of California issued a Statewide “Stay-at-Home” directive (EO N-33-20) on March 19, 2020. The effects of this directive has shuttered or closed the economy. As a result, there is a severe drop in tax revenues caused by temporary and permanent business closures. For FY 2019/20, ending June 30, 2020, initial estimated shortfalls could be \$9.3 million due to increased expenses and lost revenues. For FY 2020/21, ending June 30, 2021, the initial estimated shortfall could be \$9.9 million. The adjustments in this action are based on the best-case scenarios. The City shall remain responsive to any additional changes and modify the budget as necessary to retain a balanced budget and maintain services.

Based on the projected revenue losses, expenditure adjustments are included in this action and categorized below.

- City Services – Through carefully planned and structured adjustments to the budget, the City shall be able to maintain all essential services, as previously provided. Additionally, the City has been able to maintain additional services to address community needs through the current pandemic, including the MoVal Meal program, Senior Eats program, operations of the Emergency Operations Center, expanded services at the Employment Resource Center, while additional

services are also continuing to be explored to aid the community through the next couple months.

- City Personnel – On May 5, 2020, City Council approved amended Memorandums of Understanding with the employee associations and unrepresented employees to provide furlough and/or salary reductions to assist with the City’s financial conditions due to severe revenue losses related to the COVID-19 pandemic and business closures. Consistent with past practices, all reductions will apply to all employees including non-exempt, exempt, management, and executive management.
- Mayor & City Council – The proposed adjustments include a 10% reductions in salary/stipend, along with reductions to travel and training, and program spending.
- Department Reductions – The proposed adjustments include reductions in budget for overtime, travel and training, material and supplies, contracts and professional services, which can be obtained with minimal impacts to services and operations.
- Fixed Charges – Following the prior recession, many assets have been replaced, which will allow for the deferral of certain Internal Service Fund payments related to fixed assets during the two year budget.
- Transfers Out – As Parks may see savings due to reduced programs from COVID-19 restrictions, eliminate the annual General Fund transfer to the Parks & Community Services Fund.
- Gas Tax & Measure A – Due to the potential losses in revenue in these funds from reduced gas prices and consumption levels, the City will be supporting up to \$1.6 million of services and debt service obligations to assure obligations are met and services maintained.
- Reserve Funds – Following the last recession, the City Council proactively established new reserves for the next economic downturn. Due to the current situation, the use of the Operating Reserve Stabilization funds is requested in an amount of at least \$2.81 million for FY2019/20. Based on current financial projections, there is no use of the reserves currently required for FY 2020/21. Pursuant to the Fund Balance and Financial Reserves Policy No. 3.11, the City Council must approve and adopt a plan to restore the fund balance within five years. The proposed plan is attached to this staff report.

A complete list of all changes are identified in Exhibit A to the Resolutions. A summary of the effects of these changes are below. By making these immediate changes, the City will be able to balance the FY 2019/20 – 20/21 budgets.

Following our fiscal prudence standards, staff will continue to monitor the economic data of this pandemic and look for revenue (grant) opportunities and/or cost-saving measures in order to maintain a balanced budget.

Fund	Type (Rev/Exp)	FY 2019/20 Amended Budget	Proposed Adjustments (\$)	Proposed Adjustments (%)	FY 2019/20 Amended Budget
General Fund	Rev	\$115,219,473	(\$7,898,410)	(6.9%)	\$107,321,063
General Fund	Exp	\$115,215,496	(\$5,084,198)	(4.4%)	\$110,131,298
General Fund Reserves			\$2,810,235		\$2,810,235
Net Total (1)		\$3,977	(\$3,977)		\$0

(1) Excludes the one-time costs for the Fire Truck replacement, which shall be paid from Fund Balance.

### Summaries of Major Fund Changes for FY 2019/20

The following provides a summary of some of the proposed budget adjustments to other major funds. A complete list of all changes are identified in Exhibit A to the Resolutions.

#### Gas Tax (Fund 2000)

Revenue decrease of \$793,000 based on the California Department of Finance revenue projections, which are directly related to the stay-at-home order. Expenditure reallocation to other funds of \$580,000 in order to maintain services.

#### Measure A (Fund 2001)

Revenue decrease of \$330,000 based on Riverside County Transportation Commission (RCTC) Third Quarter revenue projections. Reduced expenditures of \$844,000 to coincide with the Five-Year Measure A Local Streets and Roads Capital Improvement Plan approved by Council on April 21, 2020 and submitted to RCTC and \$1 million reallocated to the General Fund to support debt service payments.

#### Park & Community Services (Fund 5011)

Revenue decrease of \$528,000 as the General Fund eliminates the temporary subsidy transfer. Expenditure decrease in personnel costs related to the MOU concession will offset the decrease in revenues along with other operational savings.

To prepare for the future opening of the new Civic Center Amphitheater, the City will need to approve new fees for inclusion into the City's Schedule of Fees, Charges and Rates. These fees were developed based on cost recovery and/or market rates.

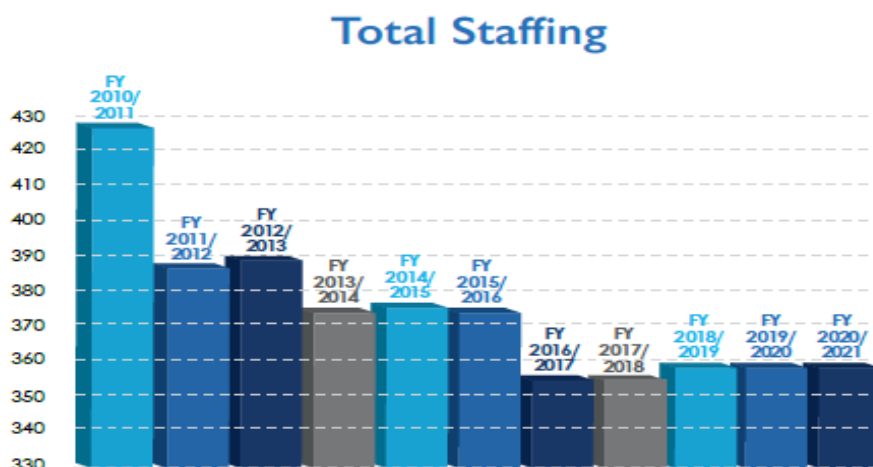
#### Fleet Operations (Fund 7410)

Revenue and expenditure decrease of \$633,000 as the General Fund deferred the Internal Service Funds payments for vehicle replacements.

### City Position Summary Action

The City Position Summary as amended by the City Council serves as an important internal control tool for City Council to establish authorized positions for the City while enabling staff to manage within the authorized and funded positions. The City Position Summary addresses career authorized positions and does not include temporary positions. With the implementation of these budget adjustments, there are currently no proposed position layoffs.

In 2011, the City employed 426 career staff, but due to the Great Recession, that number fell drastically as shown below. Currently, the City roster includes 362 positions. The ability to maintain low staffing levels is due to increased operational efficiency and investments in technology. As compared to both surrounding and similar sized cities, the focus on efficiencies has allowed Moreno Valley to be staffed at half of the average staffing and continue to provide savings to the public.



### ALTERNATIVES

1. Approve Recommended Actions as set forth in this staff report, including the approval of the budget adjustments, as presented in Exhibit A. The approval of these items will allow ongoing activities to be carried out in the current fiscal year and the City is able to modify budgets and operations as necessary through this quarterly review. *Staff recommends this alternative.*
2. Do not approve proposed Recommended Actions as set forth in this staff report, including the resolutions adopting the budget adjustments to the FY 2019/20 and

FY 2020/21 budget, as presented in Exhibit A. *Staff does not recommend this alternative.*

## **FISCAL IMPACT**

The City's Operating and Capital Budgets provide the funding and expenditure plan for all funds. As such, they serve as the City's financial plan for the fiscal year. The fiscal impacts for the proposed budget amendments are identified in Exhibit A to the City Resolution. By continuing to follow the City's fiscal prudence standards, staff will continue to monitor the economic adjustments due to the pandemic and look for revenue (grant) opportunities or cost-saving measures in order to maintain a balanced budget.

## **NOTIFICATION**

Publication of the agenda.

## **PREPARATION OF STAFF REPORT**

Prepared By:  
Stephanie Cuff  
Management Analyst

Department Head Approval:  
Marshall Eyerman  
Assistant City Manager/Chief Financial Officer/City  
Treasurer

Concurred By:  
Brian Mohan  
Financial Resources Division Manager

Approved by:  
Mike Lee  
Interim City Manager

## **CITY COUNCIL GOALS**

**Revenue Diversification and Preservation.** Develop a variety of City revenue sources and policies to create a stable revenue base and fiscal policies to support essential City services, regardless of economic climate.

**Public Safety.** Provide a safe and secure environment for people and property in the community, control the number and severity of fire and hazardous material incidents, and provide protection for citizens who live, work and visit the City of Moreno Valley.

**Public Facilities and Capital Projects.** Ensure that needed public facilities, roadway improvements, and other infrastructure improvements are constructed and maintained.

## **CITY COUNCIL STRATEGIC PRIORITIES**

1. Economic Development
2. Public Safety
3. Library
4. Infrastructure
5. Beautification, Community Engagement, and Quality of Life
6. Youth Programs

Objective 1.1: Proactively attract high-quality businesses.

Objective 1.2: Market all the opportunities for quality industrial development in Moreno Valley by promoting all high-profile industrial and business projects that set the City apart from others.

Objective 1.6: Establish Moreno Valley as the worldwide model in logistics development.

Objective 6.2: Improve health, wellness and fitness for Moreno Valley youth through recreation and sports programs.


**ATTACHMENTS**

- 1. FY 2019/20 Third Quarter Financial Report
- 2. City Resolution 2020-XX
- 3. CSD Resolution 2020-XX
- 4. Exhibit A - Proposed Amendments
- 5. Operating Reserve Stabilization Repayment Plan
- 6. City Position Summary FY 2019/20 - 2020/21
- 7. Civic Center Amphitheater Fee Schedule

**APPROVALS**

Budget Officer Approval	<u>✓ Approved</u>	5/27/20 2:41 PM
City Attorney Approval	<u>✓ Approved</u>	5/27/20 3:17 PM
City Manager Approval	<u>✓ Approved</u>	5/28/20 2:29 PM





# City of Moreno Valley Fiscal Year 2019/20 Third Quarter Financial Summary

---

**TO:** Mayor and City Council

**FROM:** Marshall Eyerman, Chief Financial Officer/City Treasurer

**DATE:** June 2, 2020

---

Note from the Chief Financial Officer/City Treasurer

*The data in this report predate the global upheaval created by the COVID-19 pandemic. There is currently tremendous uncertainty among economic forecasters about the full economic impact the outbreak will have on global trade and the global economy. In the Inland Empire, in particular, the crisis will likely affect the region's Leisure and Hospitality and Logistics sectors due to a slowdown in travel and tourism and supply chain delays. Given the circumstances, I am releasing the original quarterly report to illustrate the position the City was in upon entering this crisis period. Future quarterly reports will reflect the revenue losses and expenditure impacts associated with the COVID-19 pandemic.*

## INTRODUCTION

On May 7, 2019, the City Council adopted the Two-Year Operating Budget for Fiscal Years (FY) 2019/20 – 2020/21. During the two-year budget period, the City Council will be kept apprised of the City's financial condition through the process of First Quarter, Mid-Year Budget and Third Quarter Reviews. This ongoing process ensures a forum to look at expenditure and revenue deviations from the estimates made in the budget document. Additionally, any significant changes in projected revenue or unanticipated expenditures that may occur will be shared with the City Council.

This report provides a review of the unaudited financial results at the Third Quarter of FY 2019/20 (July 2019 – March 2020, 75% of the fiscal year).

## CITYWIDE OPERATING EXPENDITURE SUMMARY

The following table contains a summary of the adopted budget, amended budget and the Third Quarter Year expenditures. The totals represent each major fund type and component unit of the City.

**Table 1. Citywide Operating Expenditures**

<b>Fund/Component Unit</b>	<b>FY 2019/20 Adopted Budget</b>	<b>FY 2019/20 Amended Budget</b>	<b>Actuals as of 3/31/20 (unaudited)</b>	<b>% of Amended Budget</b>
General Fund	\$ 112,921,104	\$ 116,715,496	\$ 75,120,444	64.4%
Community Services District (CSD)	21,441,802	22,146,437	13,991,573	63.2%
Successor Agency	5,089,728	5,058,379	2,872,229	56.8%
Housing Fund	250,000	513,000	373,022	72.7%
Special Revenue Funds	59,938,214	90,160,146	33,403,356	37.0%
Capital Projects Funds	5,407,512	29,133,145	9,046,637	31.1%
Electric Utility Funds	36,191,318	50,140,323	27,025,562	53.9%
Internal Service Funds	12,847,625	15,395,521	9,051,870	58.8%
Debt Service Funds	4,332,843	4,332,853	2,676,590	61.8%
<b>Total</b>	<b>\$ 258,420,146</b>	<b>\$ 333,595,300</b>	<b>\$ 173,561,283</b>	<b>52.0%</b>

Actions taken by the City Council subsequent to the May 7, 2019 adoption of the two-year budget and included in the Amended Budget are:

- Throughout the fiscal year there are also budget amendments to reflect the acceptance of grants and adjustments to contractual services and material/supplies. The individual amendments are reviewed as part of separate City Council agenda items.
- The majority of this Third Quarter update will focus on the General Fund, as it supports all basic services provided to City residents. Highlights for other key component funds will be discussed at a summary level as well.

## GENERAL FUND OPERATING

Table 2. General Fund Operations

	FY 2019/20 Adopted Budget	FY 2019/20 Amended Budget	Actuals as of 3/31/20 (unaudited)	% of Amended Budget
<b>Revenues:</b>				
Taxes:				
Property Tax	\$ 16,101,900	\$ 16,208,300	\$ 9,801,803	60.5%
Property Tax in-lieu	20,730,000	20,730,000	10,616,034	51.2%
Utility Users Tax	16,000,000	16,000,000	10,920,952	68.3%
Sales Tax	20,988,000	20,988,000	12,969,440	61.8%
Other Taxes	13,330,000	13,330,000	8,461,215	63.5%
Licenses & Permits	5,127,536	5,377,536	3,632,305	67.5%
Intergovernmental	313,000	336,480	389,401	115.7%
Charges for Services	12,771,480	12,885,021	9,993,062	77.6%
Use of Money & Property	4,945,806	4,970,806	2,526,396	50.8%
Fines & Forfeitures	599,500	599,500	411,089	68.6%
Miscellaneous	165,000	172,336	334,640	194.2%
<b>Total Revenues</b>	<b>\$ 111,072,222</b>	<b>\$ 111,597,979</b>	<b>\$ 70,056,337</b>	<b>62.8%</b>
<b>Expenditures:</b>				
Personnel Services	\$ 24,372,055	\$ 25,373,090	\$ 18,643,011	73.5%
Contractual Services	74,718,236	74,387,246	46,166,230	62.1%
Material & Supplies	3,044,358	5,859,154	2,288,983	39.1%
Fixed Charges	5,933,338	5,933,338	4,232,166	71.3%
Fixed Assets	50,000	355,878	-	0.0%
<b>Total Expenditures</b>	<b>\$ 108,117,987</b>	<b>\$ 111,908,706</b>	<b>\$ 71,330,390</b>	<b>63.7%</b>
<i>Excess (Deficiency) of Revenues Over (Under) Expenditures</i>	\$ 2,954,235	\$ (310,727)	\$ (1,274,053)	
<b>Transfers:</b>				
Transfers In	\$ 1,857,812	\$ 3,621,494	\$ 1,479,711	40.9%
Transfers Out	4,803,117	4,806,790	3,790,054	78.8%
<b>Net Transfers</b>	<b>\$ (2,945,305)</b>	<b>\$ (1,185,296)</b>	<b>\$ (2,310,343)</b>	
Total Revenues & Transfers In	\$ 112,930,034	\$ 115,219,473	\$ 71,536,048	62.1%
Total Expenditures & Transfers Out	112,921,104	116,715,496	75,120,444	64.4%
<b>Net Change of Fund Balance</b>	<b>\$ 8,930</b>	<b>\$ (1,496,023)</b>	<b>\$ (3,584,396)</b>	

## General Fund Operating Revenues

The General Fund is comprised of several revenue types. However, the main sources include property tax, utility users tax, and sales tax. Each of these is affected by different economic activity cycles and pressures.

**Table 3. General Fund Operating Revenues**

	FY 2019/20 Adopted Budget	FY 2019/20 Amended Budget	Actuals as of 3/31/20 (unaudited)	% of Amended Budget
<b>Revenues:</b>				
Taxes:				
Property Tax	\$ 16,101,900	\$ 16,208,300	\$ 9,801,803	60.5%
Property Tax in-lieu	20,730,000	20,730,000	10,616,034	51.2%
Utility Users Tax	16,000,000	16,000,000	10,920,952	68.3%
Sales Tax	20,988,000	20,988,000	12,969,440	61.8%
Other Taxes	13,330,000	13,330,000	8,461,215	63.5%
Licenses & Permits	5,127,536	5,377,536	3,632,305	67.5%
Intergovernmental	313,000	336,480	389,401	115.7%
Charges for Services	12,771,480	12,885,021	9,993,062	77.6%
Use of Money & Property	4,945,806	4,970,806	2,526,396	50.8%
Fines & Forfeitures	599,500	599,500	411,089	68.6%
Miscellaneous	165,000	172,336	334,640	194.2%
<b>Total Revenues</b>	<b>\$ 111,072,222</b>	<b>\$ 111,597,979</b>	<b>\$ 70,056,337</b>	<b>62.8%</b>

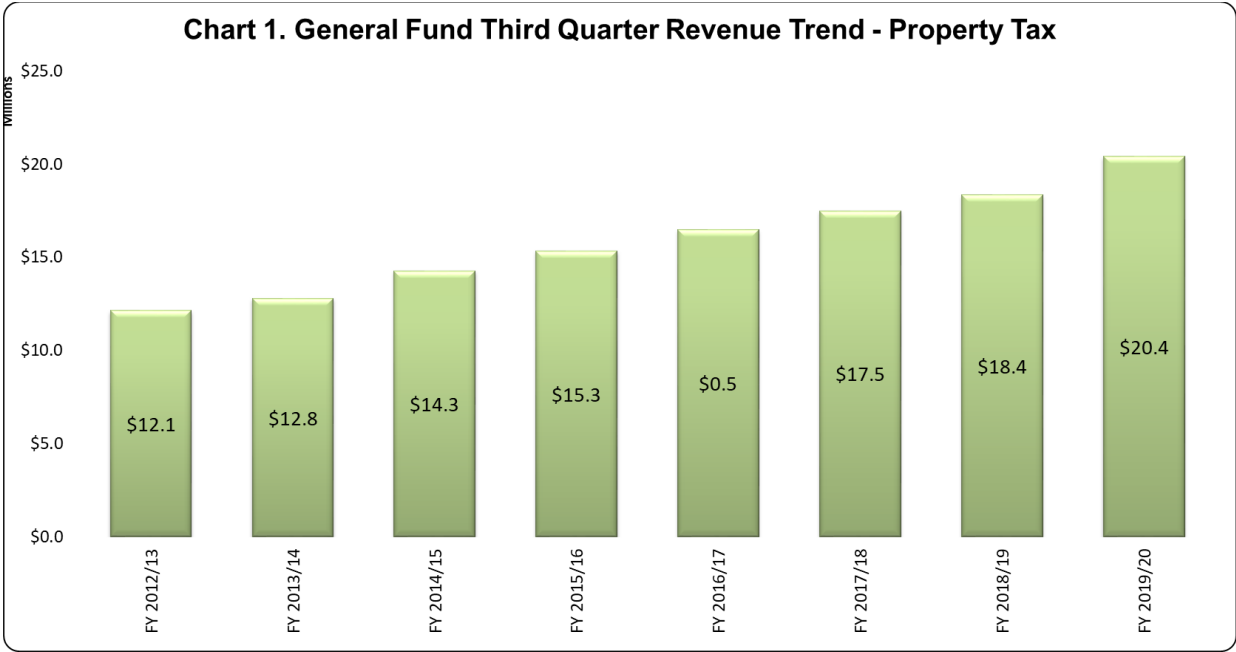
### Property Taxes/Property Taxes In-Lieu

Property taxes were budgeted to increase by 7% from the FY 2018/19 Amended Budget. The annual schedule of property tax payments from the County of Riverside will provide payments to the City based on the following estimated schedule:

#### Secured Property Tax Payment Dates

Settlement 1	January
Settlement 2	May
Settlement 3	August
Teeter Settlement	October

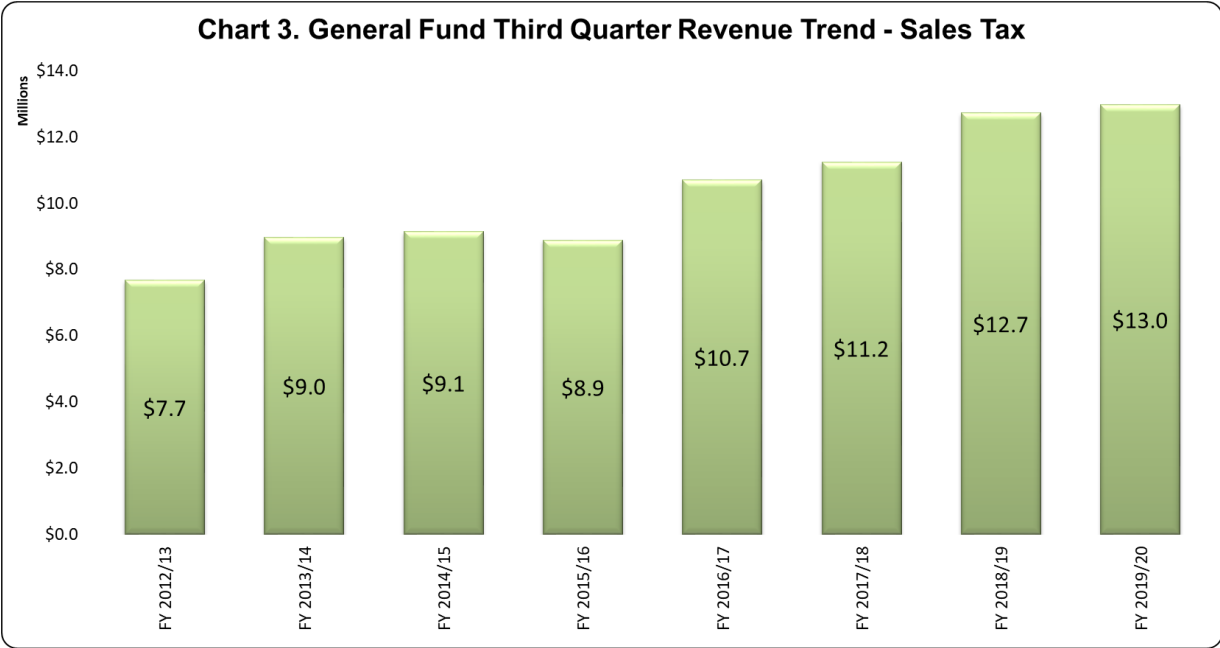
Based on historical averages of actual receipts, the City is estimated to receive up to 54% of the budgeted property tax revenue through Third Quarter. The City has currently received 55% through Third Quarter. Property taxes will continue to be monitored as property valuations may adjust through the year based on property sales and assessment appeals filed with the County.



**Sales Taxes**

Sales taxes were budgeted to increase by 5% from the FY 2018/19 Amended Budget. Sales tax receipts will need to be continually monitored through the year to determine if current trends begin to plateau or begin to decrease.

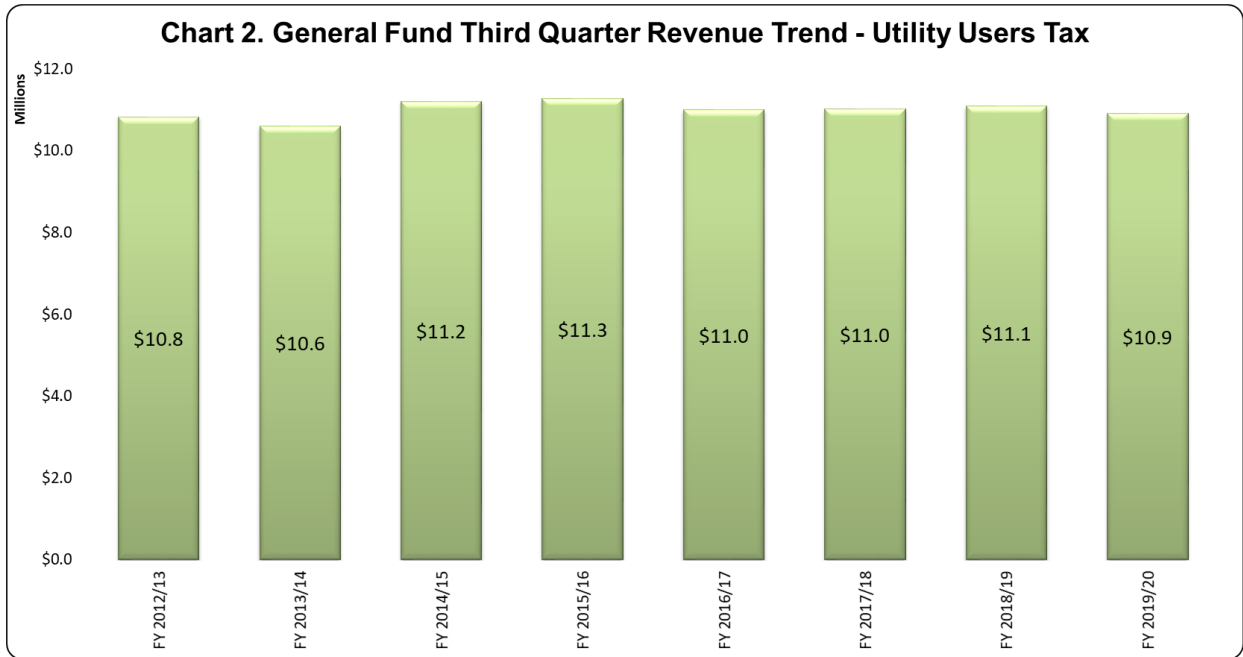
Based on historical averages of actual receipts, the City is estimated to receive 57% of the budgeted sales tax revenue through Third Quarter. The City has currently received 62% through Third Quarter.



### Utility Users Tax

Utility Users taxes were budgeted to decrease less than 1% from the FY 2018/19 Amended Budget. This projection is primarily due to competitive forces within the communications markets. Both the wireless and wired markets experienced downturns year over year. Based on our discussions with utility tax experts, there are a couple of causes for this trend. First is competition and bundling practices within the market as more small players continue to join the market. Second is the migration of customers from contract plans to prepaid plans.

Based on historical averages of actual receipts, the City is estimated to receive 68% of the budgeted utility users tax revenue through Third Quarter. The City has currently received 68% through Third Quarter.

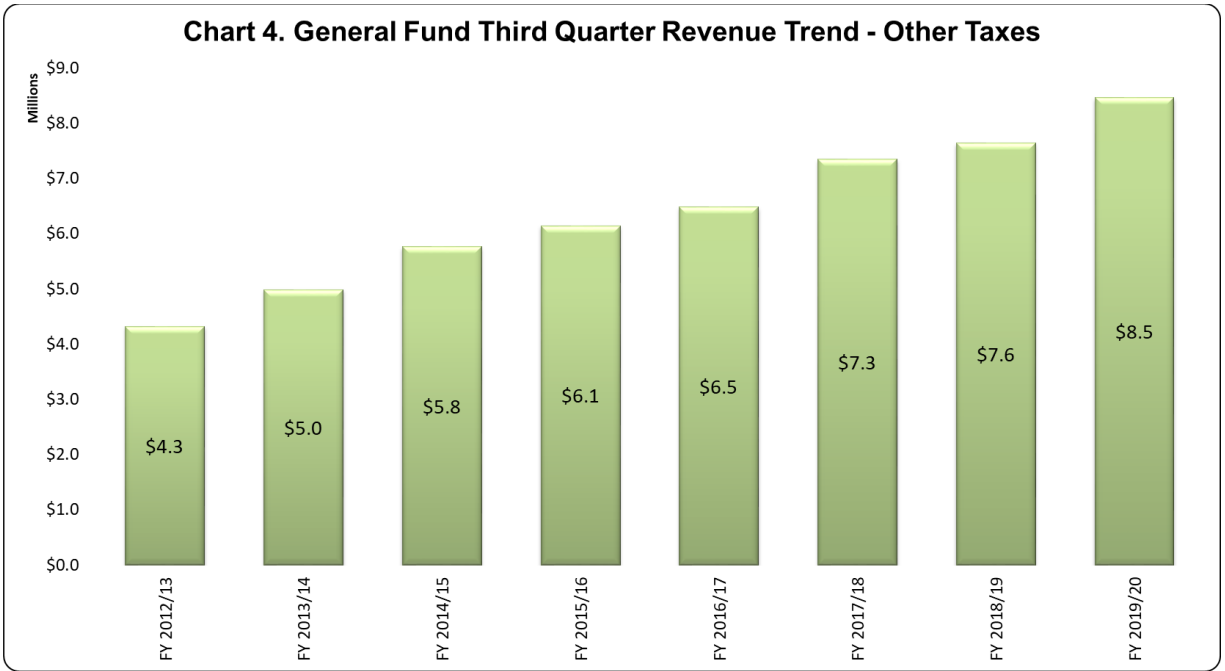


### Other Taxes

Other taxes are primarily composed of Business Gross Receipts, Transient Occupancy Tax, Documentary Transfer Tax, and Franchise Fees. Collectively, other taxes were budgeted to increase 6% from the FY 2018/19 Amended Budget.

Based on historical averages of actual receipts, the City is estimated to receive 63% of the budgeted Other Taxes revenue through Third Quarter. The City has currently received 63% through Third Quarter.

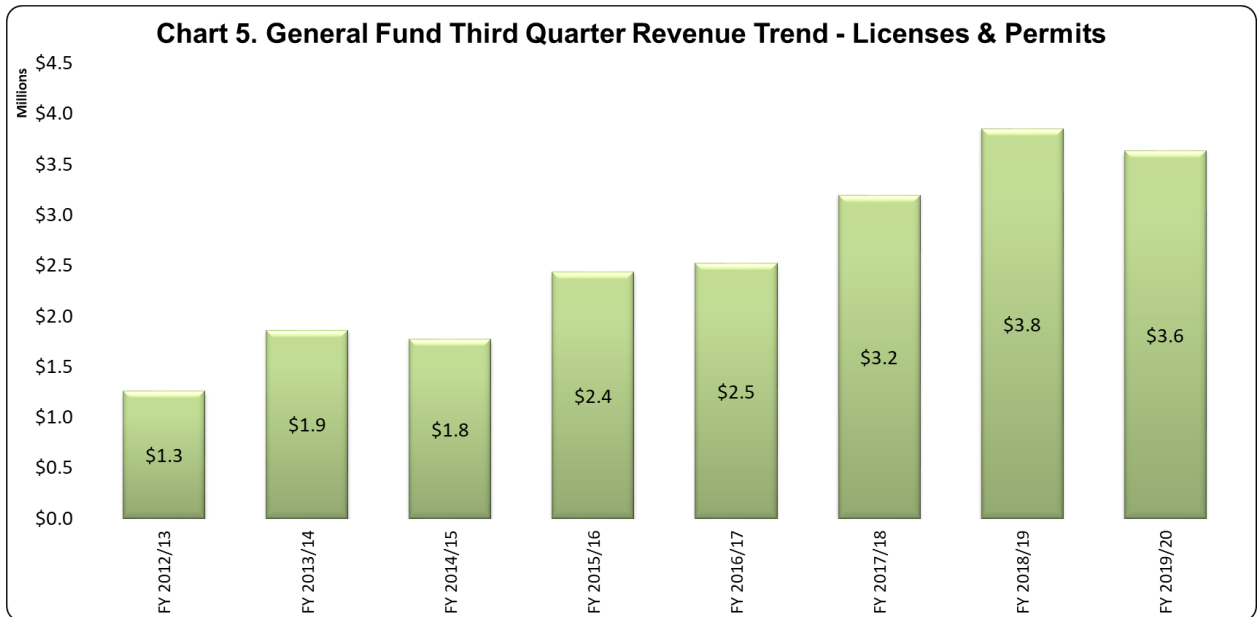




**Licenses & Permits**

Licenses & Permits are primarily composed of Business and Animal Licenses, along with Building, Electrical, Mechanical, Plumbing and other permits. Collectively, Licenses & Permits were budgeted to increase by 9% from the FY 2018/19 Amended Budget. This increase reflects increases due to Commercial Cannabis Business Permits. This budget will be monitored for a possible future increase.

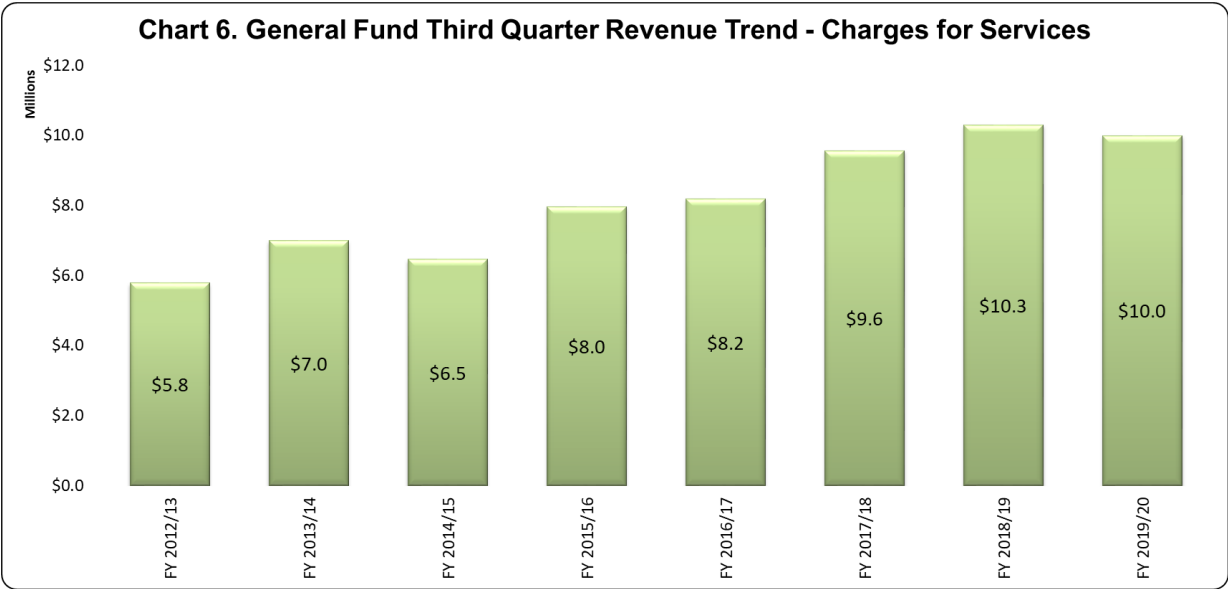
Based on historical averages of actual receipts, the City is estimated to receive 94% of the budgeted Licenses & Permits revenue through Third Quarter. The City has currently received 68% through Third Quarter. The collection rate is related primarily to the recent building and business license permit activities.



**Charges for Services**

Charges for Services are primarily composed of Plan Check Fees, Inspection Fees, Administrative Charges to other funds, and Parking Control Fines. Collectively, Charges for Services were conservatively budgeted to decrease by 3% from the FY 2018/19 Amended Budget.

Based on historical averages of actual receipts, the City is estimated to receive 75% of the budgeted Charges for Services revenue through Third Quarter. The City has currently received 78% through Third Quarter.



**Use of Money and Property**

Investment income continues to remain low due to extremely low rates of return for fixed income investments, but has increased over the last year due to actions taken by the Federal Open Market Committee (FOMC). The investments achieved a Yield to Maturity (YTM) for March 2020 of 2.06%. In addition, the City maintained funds in the State Local Agency Investment Fund Pool (LAIF) with a YTM of 1.79%. In the first nine months, the FOMC decreased the federal funds target rate by 225 basis points to 0.0% - 0.25%. This is a very low rate of return compared to historical experience, but is indicative of how investment income is performing everywhere, which is the reason the City utilizes the active management approach.

## General Fund Expenditures

Expenditures are being spent in-line with prior year expenditures. Each Department's activities will be monitored throughout the year as they may be impacted by different operational activities and project timelines.

**Table 4. General Fund Expenditures**

Department	FY 2019/20 Adopted Budget	FY 2019/20 Amended Budget	Actuals as of 3/31/20 (unaudited)	% of Amended Budget
City Council	\$ 1,018,424	\$ 1,256,399	\$ 729,081	58.0%
City Clerk	720,072	720,072	432,514	60.1%
City Manager	1,962,633	2,002,633	1,559,060	77.9%
City Attorney	1,049,324	1,099,324	761,753	69.3%
Community Development	10,304,411	10,592,411	7,158,503	67.6%
Economic Development	2,378,885	2,378,885	1,630,666	68.5%
Financial & Management Services	11,415,727	12,313,140	6,891,404	56.0%
Human Resources	1,512,487	1,534,487	1,137,786	74.1%
Public Works	8,659,994	10,530,160	6,128,396	58.2%
Non-Departmental	5,878,117	6,833,625	5,638,884	82.5%
<b>Non-Public Safety Subtotal</b>	<b>\$ 44,900,074</b>	<b>\$ 49,261,136</b>	<b>\$ 32,068,047</b>	<b>65.1%</b>
<b>Public Safety</b>				
Police	\$ 44,920,102	\$ 43,103,020	\$ 26,263,199	60.9%
Fire	23,100,928	24,351,340	16,789,198	68.9%
<b>Public Safety Subtotal</b>	<b>\$ 68,021,030</b>	<b>\$ 67,454,360</b>	<b>\$ 43,052,396</b>	<b>63.8%</b>
<b>Total</b>	<b>\$ 112,921,104</b>	<b>\$ 116,715,496</b>	<b>\$ 75,120,444</b>	

## OTHER KEY FUNDS

The following summaries describe other major funds in the City.

**Moreno Valley Community Services District**

The Moreno Valley Community Services District (CSD) was formed by the voters in 1984 to collect fees and certain taxes to provide an array of services including parks, recreation and community services, streetlights, landscaping and ongoing maintenance. The CSD provides these services through separate “zones” that define the services that are provided.

For certain zones, the primary revenue source used to provide services to properties is parcel fees or taxes levied on properties via their annual tax bill. Proposition 218, passed by California voters in November 1996, and has posed a serious challenge to managing the future operation of the CSD zones. Prop. 218 requires any revenue increase to be addressed through a voting process by affected property owners. For a period following the initial implementation of Prop. 218, the CSD was successful in receiving approval for some new or increased revenues. There were also revenue increases due to the growth of developed parcels within the zones. However, due to cost increases that exceed any offsetting increases in the revenues over the past years, and the recent economic downturn slowing new parcel growth, property owners have been resistant to efforts to fully fund service levels.

**Table 5. CSD Operations**

	FY 2019/20 Adopted Budget	FY 2019/20 Amended Budget	Actuals as of 3/31/2020 (unaudited)	% of Amended Budget
<b>Revenues:</b>				
Taxes:				
Property Tax	\$ 5,359,370	\$ 5,359,370	\$ 3,317,128	61.9%
Other Taxes	6,719,200	6,724,724	3,651,857	54.3%
Charges for Services	5,371,479	5,603,784	3,087,571	55.1%
Use of Money & Property	1,009,729	1,031,788	780,896	75.7%
Fines & Forfeitures	30,000	30,000	9,570	31.9%
Miscellaneous	18,010	42,710	54,849	128.4%
Transfers In	1,971,927	1,978,278	1,484,702	75.1%
<b>Total Revenues</b>	<b>\$ 20,479,715</b>	<b>\$ 20,770,654</b>	<b>\$ 12,386,573</b>	<b>59.6%</b>
<b>Expenditures:</b>				
Library Services Fund (5010)	\$ 2,453,182	\$ 2,509,699	\$ 1,770,465	70.5%
Zone A Parks Fund (5011)	10,061,021	10,197,512	6,882,621	67.5%
LMD 2014-01 Residential Street Lighting Fund (5012)	1,468,459	1,468,459	1,242,264	84.6%
Zone C Arterial Street Lighting Fund (5110)	850,324	850,324	562,571	66.2%
Zone D Standard Landscaping Fund (5111)	1,318,995	1,720,543	677,054	39.4%
Zone E Extensive Landscaping Fund (5013)	313,691	329,086	192,644	58.5%
5014 LMD 2014-02	2,806,060	2,810,512	1,486,404	52.9%
Zone M Median Fund (5112)	439,412	542,728	194,853	35.9%
CFD No. 1 (5113)	1,661,762	1,648,622	943,472	57.2%
Zone S (5114)	68,896	68,952	39,225	56.9%
<b>Total Expenditures</b>	<b>\$ 21,441,802</b>	<b>\$ 22,146,437</b>	<b>\$ 13,991,573</b>	<b>63.2%</b>
<b>Net Change or Adopted Use of Fund Balance</b>	<b>\$ (962,087)</b>	<b>\$ (1,375,783)</b>	<b>\$ (1,605,000)</b>	

## Community Services District Zone A – Parks & Community Services

The largest Zone within the CSD is Zone A. It accounts for the administration and maintenance of the Parks & Community Services facilities and programs. Funding sources for these services come from a combination of property taxes, fees for service and smaller amounts from other City funds.

**Table 6. CSD Zone A Operations**

	FY 2019/20 Adopted Budget	FY 2019/20 Amended Budget	Actuals as of 3/31/20 (unaudited)	% of Amended Budget
<b>Revenues:</b>				
Taxes:				
Property Tax	\$ 2,812,910	\$ 2,812,910	\$ 1,684,498	59.9%
Other Taxes	4,977,000	4,977,000	2,708,354	54.4%
Charges for Services	1,148,683	1,156,483	728,647	63.0%
Use of Money & Property	925,659	947,718	669,933	70.7%
Miscellaneous	18,000	42,700	53,669	125.7%
Transfers In	528,237	540,915	408,858	75.6%
<b>Total Revenues</b>	<b>\$ 10,410,489</b>	<b>\$ 10,477,726</b>	<b>\$ 6,253,959</b>	<b>59.7%</b>
<b>Expenditures:</b>				
35010 Parks & Comm Svcs - Admin	\$ 716,422	\$ 702,022	\$ 521,359	74.3%
35210 Park Maintenance - General	3,826,779	3,820,509	2,405,522	63.0%
35211 Contract Park Maintenance	465,744	465,744	226,767	48.7%
35212 Park Ranger Program	349,828	359,238	271,902	75.7%
35213 Golf Course Program	474,059	474,059	345,562	72.9%
35214 Parks Projects	217,978	217,978	120,379	55.2%
35310 Senior Program	574,045	575,045	413,806	72.0%
35311 Community Services	484,124	484,124	395,492	81.7%
35312 Community Events	277,678	292,478	243,764	83.3%
35313 Conf & Rec Cntr	416,926	496,226	325,555	65.6%
35314 Conf & Rec Cntr - Banquet	374,311	377,925	261,294	69.1%
35315 Recreation Programs	1,176,088	1,179,788	832,080	70.5%
35317 July 4th Celebration	111,990	111,990	58,291	52.1%
35318 Sports Programs	565,899	603,925	417,506	69.1%
35319 Towngate Community Center	29,150	29,150	14,816	50.8%
35320 Amphitheater	-	3,600	-	0.0%
95011 Non-Dept Zone A Parks	-	3,711	28,526	768.7%
<b>Total Expenditures</b>	<b>\$ 10,061,021</b>	<b>\$ 10,197,512</b>	<b>\$ 6,882,621</b>	<b>67.5%</b>
<b>Net Change or Adopted Use of Fund Balance</b>	<b>\$ 349,468</b>	<b>\$ 280,214</b>	<b>\$ (628,662)</b>	

## Electric Utility

The Moreno Valley Utility (MVU) manages the operation, maintenance and business planning of the City's electric utility. MVU's basic purpose is to purchase and distribute electricity to customers in newly developed areas of the City. The City began serving new customers in February 2004, and now serves more than 6,848 customers. As it reaches fiscal and operational maturity, MVU will continue to be a key component of the City's economic development strategy. The City Council has established special tiered rates for electric utility customers based upon factors such as the number of jobs created.

The main revenue source for this fund is derived from charges for services. The customer base includes residential, commercial and industrial customers. The growth in customer base will continue to provide for the ability to create rate stabilization and replacement reserve funding.

**Table 7. MVU Operations**

	FY 2019/20 Adopted Budget	FY 2019/20 Amended Budget	Actuals as of 3/31/20 (unaudited)	% of Amended Budget
<b>Revenues:</b>				
Taxes:				
Charges for Services	\$ 34,221,040	\$ 34,221,040	\$ 25,560,630	74.7%
Use of Money & Property	156,000	156,000	315,328	202.1%
Miscellaneous	150,000	150,000	1,304,204	869.5%
<b>Total Revenues</b>	<b>\$ 34,527,040</b>	<b>\$ 34,527,040</b>	<b>\$ 27,180,162</b>	<b>78.7%</b>
<b>Expenditures:</b>				
45510 Electric Utility - General	\$ 25,248,274	\$ 27,405,547	\$ 17,928,129	65.4%
45511 Public Purpose Program	1,694,007	2,174,325	930,539	42.8%
45512 SCE Served Street Lights	800,000	1,075,000	731,340	68.0%
80005 CIP - Electric Utility	4,115,000	14,826,905	4,259,366	28.7%
96010 Non-Dept Electric	-	128,445	18,170	14.1%
96030 Non-Dept 2005 Lease Revenue Bonds	2,049,081	2,226,081	1,479,685	66.5%
96021 Non-Dept 2016 Tax LRB of 07 Tax	848,900	848,900	426,488	50.2%
96012 Non-Dept Electric-Public Purpose	-	19,015	-	0.0%
96031 Non-Dept 2013 Refunding 05 LRB	29,106	29,106	16,621	57.1%
96032 Non-Dept 2014 Refunding 2005 LRB	119,227	119,276	59,926	50.2%
96040 Non-Dept 2015 Taxable LRB	453,751	453,751	230,791	50.9%
96050 Non-Dept 2018 Streetlight Fin	833,972	833,972	591,532	70.9%
96060 Non-Dept 2019 Taxable LRB	-	-	352,978	0.0%
<b>Total Expenditures</b>	<b>\$ 36,191,318</b>	<b>\$ 50,140,323</b>	<b>\$ 27,025,562</b>	<b>53.9%</b>
<b>Net Change or Adopted Use of Fund Balance</b>	<b>\$ (1,664,278)</b>	<b>\$ (15,613,283)</b>	<b>\$ 154,599</b>	

MVU's revenues and expenses will fluctuate annually based on energy demands.



## SUMMARY

The City of Moreno Valley has experienced certain levels of growth and continued to maintain a structurally balanced Budget without the use of reserves.

Due to the public health emergency related to the COVID-19 pandemic, the State of California issued a Statewide “Stay-at-Home” directive (EO N-33-20) on March 19, 2020. The effects of this directive has shuttered or closed the economy. As a result, there is a severe drop in tax revenues caused by temporary and permanent business closures. For FY 2019/20, ending June 30, 2020, estimated shortfall could be \$9.3 million. For FY 2020/21, ending June 30, 2021, estimated shortfall could be \$9.9 million and can easily grow to \$32 million depending on the length of the statewide closure of the economy. As part of the June 2, 2020 Council meeting, the following are being requested and are based on the best-case scenarios.

## RESOLUTION NO. 2020-XX

A RESOLUTION OF THE CITY COUNCIL OF THE CITY OF MORENO VALLEY, CALIFORNIA, ADOPTING THE REVISED OPERATING AND CAPITAL BUDGETS FOR FISCAL YEAR 2019/20 AND FISCAL YEAR 2020/21

WHEREAS, the City Council approved the Operating and Capital Budgets for the City for Fiscal Year 2019/20 and 2020/21, a copy of which, as may have been amended by the City Council, is on file in the Office of the City Clerk and is available for public inspection; and

WHEREAS, the City Council approves amendments to the budgets throughout the fiscal year and such prior amendments are reflected within the current amended budget and further ratified as part of the adoption of the quarterly budget amendments; and

WHEREAS, the City Manager has heretofore submitted to the City Council proposed amendments to the Operating and Capital Budgets for the City for Fiscal Year 2019/20 and 2020/21, a copy of which, as may have been amended by the City Council, is on file in the Office of the City Clerk and is available for public inspection; and

WHEREAS, the said proposed amendments to the Operating and Capital Budgets contain estimates of the services, activities and projects comprising the budget, and contains expenditure requirements and the resources available to the City; and

WHEREAS, the said proposed amendments to the Operating and Capital Budgets contain the estimates of uses of fund balance as required to stabilize the delivery of City services during periods of operational deficits; and

WHEREAS, the City Council has made such revisions to the proposed amended Operating and Capital Budgets as so desired; and

WHEREAS, the amended Operating and Capital Budgets, as herein approved, will enable the City Council to make adequate financial plans and will ensure that City officers can administer their respective functions in accordance with such plans.

NOW, THEREFORE, THE CITY COUNCIL OF THE CITY OF MORENO VALLEY, CALIFORNIA, DOES HEREBY RESOLVE AS FOLLOWS:

1. The proposed amendments to the Operating and Capital Budgets, as Exhibit A to this Resolution and as on file in the Office of the City Clerk, and as may have been amended by the City Council, are hereby approved and adopted as the annual Operating and Capital Budgets of the City of Moreno Valley for Fiscal Year 2019/20 and 2020/21.

1  
Resolution No. 2020-XX  
Date Adopted: June 2, 2020

- 2. The Operating Reserve Stabilization Repayment Plan included within the staff report and attached as Attachment 5 is hereby approved and adopted for Fiscal Year 2019/20 and 2020/21.
- 3. The City Position Summary included within the staff report and attached as Attachment 6 is hereby approved and adopted for Fiscal Year 2019/20 and 2020/21.
- 4. The amounts of proposed expenditures, which include the uses of fund balance specified in the approved budget, are hereby appropriated for the various budget programs and units for said fiscal year.
- 5. Within fifteen (15) days after the adoption of this Resolution, the City Clerk shall certify to the adoption hereof and, as so certified, cause a copy to be posted in at least three (3) public places within the City.

BE IT FURTHER RESOLVED that this Resolution shall take effect immediately upon its adoption.

APPROVED AND ADOPTED this 2nd day of June, 2020.

\_\_\_\_\_  
Mayor of the City of Moreno Valley

ATTEST:

\_\_\_\_\_  
City Clerk

APPROVED AS TO FORM:

\_\_\_\_\_  
City Attorney

2  
Resolution No. 2020-XX  
Date Adopted: June 2, 2020

Attachment: City Resolution 2020-XX (3887 : FY19/20 THIRD QUARTER BUDGET REVIEW AND APPROVAL OF THE BUDGET AMENDMENTS)

**RESOLUTION JURAT**

STATE OF CALIFORNIA            )  
COUNTY OF RIVERSIDE        ) ss.  
CITY OF MORENO VALLEY        )

I, Pat Jacquez-Nares, City Clerk of the City of Moreno Valley, California, do hereby certify that Resolution No. 2020-XX was duly and regularly adopted by the City Council of the City of Moreno Valley at a regular meeting thereof held on the 2<sup>nd</sup> day of June, 2020 by the following vote:

AYES:

NOES:

ABSENT:

ABSTAIN:

(Council Members, Mayor Pro Tem and Mayor)

\_\_\_\_\_  
CITY CLERK

(SEAL)

3  
Resolution No. 2020-XX  
Date Adopted: June 2, 2020

Attachment: City Resolution 2020-XX (3887 : FY19/20 THIRD QUARTER BUDGET REVIEW AND APPROVAL OF THE BUDGET AMENDMENTS)

## RESOLUTION NO. CSD 2020-XX

A RESOLUTION OF THE MORENO VALLEY COMMUNITY SERVICES DISTRICT OF THE CITY OF MORENO VALLEY, CALIFORNIA, ADOPTING THE REVISED OPERATING AND CAPITAL BUDGETS FOR FISCAL YEAR 2019/20 ANF FISCAL YEAR 2020/21

WHEREAS, the CSD Board approved the Operating and Capital Budgets for the City for Fiscal Year 2019/20 and 2020/21, a copy of which, as may have been amended by the CSD Board, is on file in the Office of the City Clerk and is available for public inspection; and

WHEREAS, the CSD Board approves amendments to the budgets throughout the fiscal year and such prior amendments are reflected within the current amended budget and further ratified as part of the adoption of the quarterly budget amendments; and

WHEREAS, the City Manager has heretofore submitted to the President and Board Members of the Moreno Valley Community Services District proposed amendments to the Operating and Capital Budgets for the District for Fiscal Year 2019/20 and 2020/21, a copy of which, as may have been amended by the District's Board of Directors, is on file in the Office of the City Clerk and is available for public inspection; and

WHEREAS, the said proposed amendments to the Operating and Capital Budgets contain estimates of the services, activities and projects comprising the budget, and contain expenditure requirements and the resources available to the Community Services District; and

WHEREAS, the said proposed amendments to the Operating and Capital Budgets contain the estimates of uses of fund balance as required to stabilize the delivery of CSD services during periods of operational deficits; and

WHEREAS, the President and Board of Directors have made such revisions to the proposed amended Operating and Capital Budgets as so desired; and

WHEREAS, the amended Operating and Capital Budgets, as herein approved, will enable the Community Services District to make adequate financial plans and will ensure that District officers can administer their respective functions in accordance with such plans.

NOW, THEREFORE, THE MORENO VALLEY COMMUNITY SERVICES DISTRICT OF THE CITY OF MORENO VALLEY, CALIFORNIA, DOES HEREBY RESOLVE AS FOLLOWS:

1  
Resolution No. CSD 2020-XX  
Date Adopted: June 2, 2020

1. The proposed amendments to the Operating and Capital Budgets, as Exhibit A to this Resolution and as on file in the Office of the City Clerk, and as may have been amended by the Community Services District’s Board of Directors, is hereby approved and adopted as the annual Operating and Capital Budgets of the Moreno Valley Community Services District for the Fiscal Year 2019/20 and 2020/21.
2. The amounts of proposed expenditures, which include the uses of fund balance specified in the approved budget, are hereby appropriated for the various budget programs and units for said fiscal year.
3. Within fifteen (15) days after the adoption of this Resolution, the City Clerk shall certify to the adoption hereof and, as so certified, cause a copy to be posted in at least three (3) public places within the City.

BE IT FURTHER RESOLVED that this Resolution shall take effect immediately upon its adoption.

APPROVED AND ADOPTED this 2nd day of June, 2020.

\_\_\_\_\_  
 Mayor of the City of Moreno Valley,  
 Acting in the capacity of President of the  
 Moreno Valley Community Services District

ATTEST:

\_\_\_\_\_  
 City Clerk, acting in the capacity of  
 Secretary of the Moreno Valley  
 Community Services District

APPROVED AS TO FORM:

\_\_\_\_\_  
 City Attorney, acting in the capacity  
 of General Counsel of the Moreno  
 Valley Community Services District

**RESOLUTION JURAT**

STATE OF CALIFORNIA )  
COUNTY OF RIVERSIDE ) ss.  
CITY OF MORENO VALLEY )

I, Pat Jacquez-Nares, Secretary of the Moreno Valley Community Services District, Moreno Valley, California do hereby certify that Resolution No. CSD 2020-XX was duly and regularly adopted by the Board of Directors of the Moreno Valley Community Services District at a regular meeting held on the 2nd day of June, 2020 by the following vote:

AYES:

NOES:

ABSENT:

ABSTAIN:

(Board members, Vice-President and President)

\_\_\_\_\_  
SECRETARY

(SEAL)

Resolution No. CSD 2020-XX  
Date Adopted: June 2, 2020



**CITY OF MORENO VALLEY  
GENERAL FUND  
FY 2019/20 Proposed Amendments**

Department	Fund	Account Description	General Ledger Account	Project	Fiscal Year 2019/20 Amended Budget	Proposed Amendment	Revised Budget	Description - Proposed Adjustment
Community Development	1010	Parking Cntrl Penalts-Handicapp	1010-20-26-20110-440080		\$ 30,000	\$ (15,000)	\$ 15,000	Adjusting budget based on projections.
Community Development	1010	Parking Control Fees	1010-20-26-20110-501020		1,200,000	(150,000)	1,050,000	Adjusting budget based on projections.
Community Development	1010	Special Inspection Fees	1010-20-26-20110-520000		95,000	(20,000)	75,000	Adjusting budget based on projections.
Community Development	1010	Planning Fees	1010-20-27-20211-525000		1,625,000	(171,972)	1,453,028	Adjusting budget based on projections.
Community Development	1010	Animal Licenses	1010-20-38-18210-420000		285,000	(30,401)	254,599	Adjusting budget based on projections.
Community Development	1010	Animal Services Violations	1010-20-38-18210-440000		42,000	(15,000)	27,000	Adjusting budget based on projections.
Community Development	1010	Animal Services Fees	1010-20-38-18210-500400		140,000	(35,000)	105,000	Adjusting budget based on projections.
Financial & Management Services	1010	Business Gross Receipts	1010-30-37-25210-405000		2,500,000	(41,213)	2,458,787	Adjusting budget based on projections.
Financial & Management Services	1010	Business License	1010-30-37-25210-420010		650,000	(150,000)	500,000	Adjusting budget based on projections.
Financial & Management Services	1010	Business License Penalty	1010-30-37-25210-440040		70,000	(30,000)	40,000	Adjusting budget based on projections.
Fire	1010	Annual Fire Inspection Fees	1010-40-46-30210-520010		350,000	(100,000)	250,000	Adjusting budget based on projections.
Fire	1010	Nuisance Abatement Fees	1010-40-46-30211-501030		120,000	(60,000)	60,000	Adjusting budget based on projections.
Fire	1010	Annual Fire Inspection Fees	1010-40-46-30211-520010		225,000	(100,000)	125,000	Adjusting budget based on projections.
Fire	1010	Apt Complex Inspection Fees	1010-40-46-30211-520040		350,000	(100,000)	250,000	Adjusting budget based on projections.
Non-Department	1010	Sales Tax - General	1010-99-99-91010-402000		21,110,000	(4,611,990)	16,498,010	Adjusting budget based on projections.
Non-Department	1010	Transient Occupancy Tax	1010-99-99-91010-403000		3,500,000	(1,500,000)	2,000,000	Adjusting budget based on projections.
Non-Department	1010	Utility Users Tax	1010-99-99-91010-407000		16,000,000	(382,460)	15,617,540	Adjusting budget based on projections.
Non-Department	1010	Fines & Forfeitures	1010-99-99-91010-440200		450,000	(90,000)	360,000	Adjusting budget based on projections.
Non-Department	1010	Franchise Fees	1010-99-99-91010-500010		5,860,000	(60,000)	5,800,000	Adjusting budget based on projections.
Non-Department	1010	Administrative Charges	1010-99-99-91010-585020		3,524,214	(132,250)	3,391,964	Adjusting budget based on projections.
Non-Department	1010	Administrative Charges	1010-99-99-91010-585020		3,524,214	(105,852)	3,418,362	Adjusting budget based on projections.
Police	1010	Police Fees	1010-60-65-40010-500300		150,000	(50,000)	100,000	Adjusting budget based on projections.
Public Works	1010	Transfers in - from ZONE "C" ART LGHT FUND	1010-99-99-91010-805110		-	52,728	52,728	Adjusting budget based on projections.
<b>REVENUE TOTAL</b>					<b>\$ 61,800,428</b>	<b>\$ (7,898,410)</b>	<b>\$ 53,902,018</b>	

City Attorney	1010	Salaries-Regular	1010-14-10-14010-611110		\$ 591,365	\$ (114,784)	\$ 476,581	Adjusting budget based on projections.
City Attorney	1010	Salaries-Addl - Other	1010-14-10-14010-611699		35,482	(887)	34,595	Adjusting budget based on projections.
City Attorney	1010	Professional Svcs - Legal Svcs	1010-14-10-14010-620230		100,000	(20,000)	80,000	Adjusting budget based on projections.
City Attorney	1010	Training & Travel	1010-14-10-14010-620510		12,000	(6,600)	5,400	Adjusting budget based on projections.
City Attorney	1010	Oper Mtrls - Books/Records/Films	1010-14-10-14010-630310		18,000	(3,000)	15,000	Adjusting budget based on projections.
City Clerk	1010	Salaries-Regular	1010-12-05-12010-611110		277,593	(6,940)	270,653	Adjusting budget based on projections.
City Clerk	1010	Salaries-Addl - Other	1010-12-05-12010-611699		16,656	(416)	16,240	Adjusting budget based on projections.
City Clerk	1010	Professional Svcs - Other	1010-12-05-12010-620299		5,500	(5,000)	500	Adjusting budget based on projections.
City Clerk	1010	Training & Travel	1010-12-05-12010-620510		7,500	(3,000)	4,500	Adjusting budget based on projections.
City Clerk	1010	Training & Travel - EE Ed Reimb	1010-12-05-12010-620530		1	(1)	-	Adjusting budget based on projections.
City Clerk	1010	Maint & Repair - Machine Equip	1010-12-05-12010-620930		1,700	(1,400)	300	Adjusting budget based on projections.
City Clerk	1010	Oper Mtrls - Books/Records/Films	1010-12-05-12010-630310		7,000	(7,000)	-	Adjusting budget based on projections.
City Clerk	1010	Repl Chrg - Other	1010-12-05-12010-693010		27,625	(27,625)	-	Adjusting budget based on projections.
City Council	1010	Salaries-Regular	1010-10-01-10010-611110		216,822	(5,421)	211,401	Adjusting budget based on projections.
City Council	1010	Salaries-Addl - Other	1010-10-01-10010-611699		17,319	(433)	16,886	Adjusting budget based on projections.
City Council	1010	Council - Community Benefit	1010-10-01-10010-620199		307,400	(40,000)	267,400	Adjusting budget based on projections.
City Council	1010	Training & Travel	1010-10-01-10010-620510		6,100	(2,000)	4,100	Adjusting budget based on projections.
City Council	1010	Salaries-Regular	1010-10-01-10011-611110		13,212	(220)	12,992	Adjusting budget based on projections.
City Council	1010	Salaries-Regular	1010-10-01-10012-611110		13,212	(220)	12,992	Adjusting budget based on projections.
City Council	1010	Salaries-Regular	1010-10-01-10013-611110		13,212	(220)	12,992	Adjusting budget based on projections.
City Council	1010	Salaries-Regular	1010-10-01-10014-611110		13,212	(220)	12,992	Adjusting budget based on projections.
City Council	1010	Salaries-Regular	1010-10-01-10015-611110		20,412	(340)	20,072	Adjusting budget based on projections.
City Manager	1010	Salaries-Regular	1010-16-15-16010-611110		744,338	(18,608)	725,730	Adjusting budget based on projections.
City Manager	1010	Salaries-Addl - Other	1010-16-15-16010-611699		44,660	(1,116)	43,544	Adjusting budget based on projections.
City Manager	1010	Training & Travel	1010-16-15-16010-620510		15,000	(12,000)	3,000	Adjusting budget based on projections.
City Manager	1010	Contractual Svcs - Other	1010-16-15-16010-625099		155,000	(30,000)	125,000	Adjusting budget based on projections.
City Manager	1010	Admin Chrg - Fleet Ops	1010-16-15-16010-692050		4,368	(1,704)	2,664	Adjusting budget based on projections.
City Manager	1010	Salaries-Regular	1010-16-16-16110-611110		112,313	(2,808)	109,505	Adjusting budget based on projections.

Attachment: Exhibit A - Proposed Amendments [Revision 1] (3887 : FY19/20 THIRD QUARTER BUDGET

Department	Fund	Account Description	General Ledger Account	Project	Fiscal Year 2019/20 Amended Budget	Proposed Amendment	Revised Budget	Description - Proposed Adjustment
City Manager	1010	Salaries-Addl - Other	1010-16-16-16110-611699		6,739	(168)	6,571	Adjusting budget based on projections.
City Manager	1010	Salaries-Regular	1010-16-16-16210-611110		65,667	(1,642)	64,025	Adjusting budget based on projections.
City Manager	1010	Salaries-Addl - Other	1010-16-16-16210-611699		3,940	(99)	3,841	Adjusting budget based on projections.
City Manager	1010	Maint & Repair - Machine Equip	1010-16-16-16210-620930		20,000	(5,000)	15,000	Adjusting budget based on projections.
City Manager	1010	Oper Suppl - Office	1010-16-16-16210-630210		8,000	(1,000)	7,000	Adjusting budget based on projections.
Community Development	1010	Postage - Mail	1010-20-25-20011-630110		3,000	(1,500)	1,500	Adjusting budget based on projections.
Community Development	1010	Oper Mtrls - Books/Records/Films	1010-20-25-20011-630310		2,000	(1,000)	1,000	Adjusting budget based on projections.
Community Development	1010	Salaries-Regular	1010-20-26-20110-611110		1,088,355	(27,209)	1,061,146	Adjusting budget based on projections.
Community Development	1010	Salaries-Addl - Other	1010-20-26-20110-611699		65,556	(1,639)	63,917	Adjusting budget based on projections.
Community Development	1010	Training & Travel	1010-20-26-20110-620510		4,500	(1,900)	2,600	Adjusting budget based on projections.
Community Development	1010	Nuisance Abatement	1010-20-26-20110-625015		163,000	(65,000)	98,000	Adjusting budget based on projections.
Community Development	1010	Admin Chrg - Fleet Ops	1010-20-26-20110-692050		84,650	(33,013)	51,637	Adjusting budget based on projections.
Community Development	1010	Salaries-Regular	1010-20-27-20210-611110		43,838	(1,096)	42,742	Adjusting budget based on projections.
Community Development	1010	Salaries-Addl - Other	1010-20-27-20210-611699		2,630	(66)	2,564	Adjusting budget based on projections.
Community Development	1010	Communications	1010-20-27-20210-620410		30	(30)	-	Adjusting budget based on projections.
Community Development	1010	Contractual Svcs - Other	1010-20-27-20210-625099		500	(500)	-	Adjusting budget based on projections.
Community Development	1010	Badges-Name Plates	1010-20-27-20210-630412		250	(250)	-	Adjusting budget based on projections.
Community Development	1010	Salaries-Regular	1010-20-27-20211-611110		836,427	(20,911)	815,516	Adjusting budget based on projections.
Community Development	1010	Salaries-Addl - Other	1010-20-27-20211-611699		50,186	(1,255)	48,931	Adjusting budget based on projections.
Community Development	1010	Dues & Subscriptions	1010-20-27-20211-625030		3,700	(1,400)	2,300	Adjusting budget based on projections.
Community Development	1010	Contractual Svcs - Other	1010-20-27-20211-625099		345,000	(115,000)	230,000	Adjusting budget based on projections.
Community Development	1010	Oper Suppl - Office	1010-20-27-20211-630210		4,500	(1,500)	3,000	Adjusting budget based on projections.
Community Development	1010	Oper Suppl - Printing & Binding	1010-20-27-20211-630214		300	(300)	-	Adjusting budget based on projections.
Community Development	1010	Salaries-Regular	1010-20-27-20212-611110		284,379	(7,109)	277,270	Adjusting budget based on projections.
Community Development	1010	Salaries-Addl - Other	1010-20-27-20212-611699		17,063	(427)	16,636	Adjusting budget based on projections.
Community Development	1010	Contractual Svcs - Other	1010-20-27-20212-625099		25,000	(5,000)	20,000	Adjusting budget based on projections.
Community Development	1010	Salaries-Regular	1010-20-28-20310-611110		866,519	(21,663)	844,856	Adjusting budget based on projections.
Community Development	1010	Salaries-Addl - Other	1010-20-28-20310-611699		51,991	(1,300)	50,691	Adjusting budget based on projections.
Community Development	1010	Professional Svcs - Other	1010-20-28-20310-620299		150,000	(97,000)	53,000	Adjusting budget based on projections.
Community Development	1010	Training & Travel	1010-20-28-20310-620510		15,000	(6,200)	8,800	Adjusting budget based on projections.
Community Development	1010	Admin Chrg - Fleet Ops	1010-20-28-20310-692050		48,718	(19,000)	29,718	Adjusting budget based on projections.
Community Development	1010	Salaries-Regular	1010-20-38-18210-611110		1,236,777	(30,919)	1,205,858	Adjusting budget based on projections.
Community Development	1010	Salaries-Addl - Other	1010-20-38-18210-611699		74,207	(1,855)	72,352	Adjusting budget based on projections.
Community Development	1010	Professional Svcs - Other	1010-20-38-18210-620299		13,500	(1,000)	12,500	Adjusting budget based on projections.
Community Development	1010	Training & Travel	1010-20-38-18210-620510		9,000	(5,400)	3,600	Adjusting budget based on projections.
Community Development	1010	Maint & Repair - Bldg & Ground	1010-20-38-18210-620910		5,600	(2,000)	3,600	Adjusting budget based on projections.
Community Development	1010	Maint & Repair - Machine Equip	1010-20-38-18210-620930		3,800	(3,800)	-	Adjusting budget based on projections.
Community Development	1010	Contractual Svcs - Other	1010-20-38-18210-625099		205,260	(90,000)	115,260	Adjusting budget based on projections.
Community Development	1010	Oper Suppl - Office	1010-20-38-18210-630210		12,000	(6,000)	6,000	Adjusting budget based on projections.
Community Development	1010	Oper Suppl - Laboratory	1010-20-38-18210-630212		35,500	(5,000)	30,500	Adjusting budget based on projections.
Community Development	1010	Oper Suppl - Printing & Binding	1010-20-38-18210-630214		6,000	(3,500)	2,500	Adjusting budget based on projections.
Community Development	1010	Admin Chrg - Fleet Ops	1010-20-38-18210-692050		103,108	(40,212)	62,896	Adjusting budget based on projections.
Economic Development	1010	Salaries-Regular	1010-22-25-20010-611110		840,774	(21,019)	819,755	Adjusting budget based on projections.
Economic Development	1010	Salaries-Addl - Other	1010-22-25-20010-611699		50,446	(1,261)	49,185	Adjusting budget based on projections.
Economic Development	1010	Professional Svcs - Other	1010-22-25-20010-620299		45,000	(15,000)	30,000	Adjusting budget based on projections.
Economic Development	1010	Training & Travel	1010-22-25-20010-620510		37,800	(500)	37,300	Adjusting budget based on projections.
Economic Development	1010	Marketing Svcs - PR/Promotions	1010-22-25-20010-620620		150,000	(20,500)	129,500	Adjusting budget based on projections.
Economic Development	1010	Dues & Subscriptions	1010-22-25-20010-625030		97,400	(13,000)	84,400	Adjusting budget based on projections.
Economic Development	1010	Salaries-Regular	1010-22-25-20012-611110		72,397	(1,810)	70,587	Adjusting budget based on projections.
Economic Development	1010	Salaries-Addl - Other	1010-22-25-20012-611699		4,344	(109)	4,235	Adjusting budget based on projections.
Economic Development	1010	Contractual Svcs - Other	1010-22-25-20012-625099		71,000	(15,000)	56,000	Adjusting budget based on projections.
Financial & Management Services	1010	Salaries-Regular	1010-30-33-25020-611110		304,655	(7,616)	297,039	Adjusting budget based on projections.
Financial & Management Services	1010	Salaries-Addl - Other	1010-30-33-25020-611699		24,104	(603)	23,501	Adjusting budget based on projections.
Financial & Management Services	1010	Training & Travel	1010-30-33-25020-620510		10,000	(4,600)	5,400	Adjusting budget based on projections.
Financial & Management Services	1010	Software Maint/Support/License	1010-30-33-25020-625010		22,000	(22,000)	-	Adjusting budget based on projections.
Financial & Management Services	1010	Contractual Svcs - Other	1010-30-33-25020-625099		105,032	(10,000)	95,032	Adjusting budget based on projections.
Financial & Management Services	1010	Salaries-Regular	1010-30-34-18310-611110		493,241	(12,331)	480,910	Adjusting budget based on projections.
Financial & Management Services	1010	Salaries-Addl - Other	1010-30-34-18310-611699		29,594	(740)	28,854	Adjusting budget based on projections.
Financial & Management Services	1010	Admin Chrg - Fleet Ops	1010-30-34-18310-692050		27,968	(10,908)	17,060	Adjusting budget based on projections.
Financial & Management Services	1010	Salaries-Regular	1010-30-34-45310-611110		47,530	(1,188)	46,342	Adjusting budget based on projections.

Attachment: Exhibit A - Proposed Amendments [Revision 1] (3887 : FY19/20 THIRD QUARTER BUDGET

Department	Fund	Account Description	General Ledger Account	Project	Fiscal Year 2019/20 Amended Budget	Proposed Amendment	Revised Budget	Description - Proposed Adjustment
Financial & Management Services	1010	Salaries-Addl - Other	1010-30-34-45310-611699		2,852	(71)	2,781	Adjusting budget based on projections.
Financial & Management Services	1010	Communications	1010-30-34-45310-620410		1,400	(500)	900	Adjusting budget based on projections.
Financial & Management Services	1010	Training & Travel	1010-30-34-45310-620510		17,271	(16,000)	1,271	Adjusting budget based on projections.
Financial & Management Services	1010	Contractual Svcs - Other	1010-30-34-45310-625099		99,560	(9,560)	90,000	Adjusting budget based on projections.
Financial & Management Services	1010	Admin Chrg - Fleet Ops	1010-30-34-45310-692050		4,364	(1,702)	2,662	Adjusting budget based on projections.
Financial & Management Services	1010	Salaries-Regular	1010-30-35-25010-611110		407,179	(10,179)	397,000	Adjusting budget based on projections.
Financial & Management Services	1010	Salaries-Addl - Other	1010-30-35-25010-611699		18,606	(465)	18,141	Adjusting budget based on projections.
Financial & Management Services	1010	Training & Travel	1010-30-35-25010-620510		20,000	(15,000)	5,000	Adjusting budget based on projections.
Financial & Management Services	1010	Oper Suppl - Printing & Binding	1010-30-35-25010-630214		2,200	(500)	1,700	Adjusting budget based on projections.
Financial & Management Services	1010	Salaries-Regular	1010-30-36-25110-611110		222,045	(5,551)	216,494	Adjusting budget based on projections.
Financial & Management Services	1010	Salaries-Addl - Other	1010-30-36-25110-611699		13,323	(333)	12,990	Adjusting budget based on projections.
Financial & Management Services	1010	Training & Travel	1010-30-36-25110-620510		2,800	(900)	1,900	Adjusting budget based on projections.
Financial & Management Services	1010	Postage - Mail	1010-30-36-25110-630110		2,100	(500)	1,600	Adjusting budget based on projections.
Financial & Management Services	1010	Oper Suppl - Office	1010-30-36-25110-630210		7,500	(4,500)	3,000	Adjusting budget based on projections.
Financial & Management Services	1010	Oper Suppl - Printing & Binding	1010-30-36-25110-630214		5,000	(1,500)	3,500	Adjusting budget based on projections.
Financial & Management Services	1010	Computers - Misc Components	1010-30-36-25110-630910		2,000	(2,000)	-	Adjusting budget based on projections.
Financial & Management Services	1010	Computers - Software Utilities	1010-30-36-25110-630911		500	(500)	-	Adjusting budget based on projections.
Financial & Management Services	1010	Salaries-Regular	1010-30-36-25112-611110		275,300	(6,882)	268,418	Adjusting budget based on projections.
Financial & Management Services	1010	Salaries-Addl - Other	1010-30-36-25112-611699		16,518	(413)	16,105	Adjusting budget based on projections.
Financial & Management Services	1010	Computers - Misc Components	1010-30-36-25112-630910		1,000	(1,000)	-	Adjusting budget based on projections.
Financial & Management Services	1010	Salaries-Regular	1010-30-36-25113-611110		141,388	(3,535)	137,853	Adjusting budget based on projections.
Financial & Management Services	1010	Salaries-Addl - Other	1010-30-36-25113-611699		8,483	(212)	8,271	Adjusting budget based on projections.
Financial & Management Services	1010	Salaries-Regular	1010-30-37-25210-611110		560,508	(14,013)	546,495	Adjusting budget based on projections.
Financial & Management Services	1010	Salaries-Addl - Other	1010-30-37-25210-611699		33,630	(841)	32,789	Adjusting budget based on projections.
Financial & Management Services	1010	Professional Svcs - Other	1010-30-37-25210-620299		309,300	(77,000)	232,300	Adjusting budget based on projections.
Financial & Management Services	1010	Postage - Mail	1010-30-37-25210-630110		20,500	(5,000)	15,500	Adjusting budget based on projections.
Financial & Management Services	1010	Oper Suppl - Printing & Binding	1010-30-37-25210-630214		17,500	(6,500)	11,000	Adjusting budget based on projections.
Financial & Management Services	1010	Salaries-Regular	1010-30-39-25401-611110		69,505	(1,738)	67,767	Adjusting budget based on projections.
Financial & Management Services	1010	Salaries-Addl - Other	1010-30-39-25401-611699		4,170	(104)	4,066	Adjusting budget based on projections.
Financial & Management Services	1010	Training & Travel	1010-30-39-25401-620510		2,000	(1,800)	200	Adjusting budget based on projections.
Financial & Management Services	1010	Oper Suppl - Office	1010-30-39-25401-630210		500	(250)	250	Adjusting budget based on projections.
Financial & Management Services	1010	Salaries-Regular	1010-30-39-25410-611110		430,066	(10,752)	419,314	Adjusting budget based on projections.
Financial & Management Services	1010	Salaries-Addl - Other	1010-30-39-25410-611699		25,804	(645)	25,159	Adjusting budget based on projections.
Financial & Management Services	1010	Training & Travel	1010-30-39-25410-620510		15,940	(5,900)	10,040	Adjusting budget based on projections.
Financial & Management Services	1010	Training & Travel - Citywide	1010-30-39-25410-620520		5,000	(5,000)	-	Adjusting budget based on projections.
Financial & Management Services	1010	Maint & Repair - Machine Equip	1010-30-39-25410-620930		400	(400)	-	Adjusting budget based on projections.
Financial & Management Services	1010	Postage - Mail	1010-30-39-25410-630110		150	(50)	100	Adjusting budget based on projections.
Financial & Management Services	1010	Oper Suppl - Other	1010-30-39-25410-630299		500	(500)	-	Adjusting budget based on projections.
Financial & Management Services	1010	Oper Mtrls - Janitorial	1010-30-39-25410-630314		300	(300)	-	Adjusting budget based on projections.
Financial & Management Services	1010	Oper Mtrls - Grounds	1010-30-39-25410-630316		350	(350)	-	Adjusting budget based on projections.
Financial & Management Services	1010	Oper Mtrls - Furn & Equip	1010-30-39-25410-630330		500	(500)	-	Adjusting budget based on projections.
Financial & Management Services	1010	Oper Mtrls - Program Awards	1010-30-39-25410-630344		200	(200)	-	Adjusting budget based on projections.
Financial & Management Services	1010	Badges-Name Plates	1010-30-39-25410-630412		50	(50)	-	Adjusting budget based on projections.
Financial & Management Services	1010	Salaries-Regular	1010-30-39-25411-611110		428,188	(10,705)	417,483	Adjusting budget based on projections.
Financial & Management Services	1010	Salaries-Addl - Other	1010-30-39-25411-611699		25,691	(642)	25,049	Adjusting budget based on projections.
Financial & Management Services	1010	Professional Svcs - Temp Staff	1010-30-39-25411-620210		40,000	(40,000)	-	Adjusting budget based on projections.
Financial & Management Services	1010	Professional Svcs - Other	1010-30-39-25411-620299		15,000	5,000	20,000	Adjusting budget based on projections.
Financial & Management Services	1010	Training & Travel	1010-30-39-25411-620510		10,000	(6,600)	3,400	Adjusting budget based on projections.
Financial & Management Services	1010	Software Maint/Support/License	1010-30-39-25411-625010		109,454	(14,000)	95,454	Adjusting budget based on projections.
Financial & Management Services	1010	Dues & Subscriptions	1010-30-39-25411-625030		800	(800)	-	Adjusting budget based on projections.
Financial & Management Services	1010	Postage - Mail	1010-30-39-25411-630110		200	(200)	-	Adjusting budget based on projections.
Financial & Management Services	1010	Oper Suppl - Office	1010-30-39-25411-630210		2,400	(900)	1,500	Adjusting budget based on projections.
Financial & Management Services	1010	Oper Mtrls - Tools	1010-30-39-25411-630320		600	(200)	400	Adjusting budget based on projections.
Financial & Management Services	1010	Oper Mtrls - Furn & Equip	1010-30-39-25411-630330		500	(500)	-	Adjusting budget based on projections.
Financial & Management Services	1010	Computer Hardware - Non-Cap <\$5k - New	1010-30-39-25411-631010		6,242	(4,000)	2,242	Adjusting budget based on projections.
Financial & Management Services	1010	Salaries-Regular	1010-30-39-25412-611110		316,037	(7,901)	308,136	Adjusting budget based on projections.
Financial & Management Services	1010	Salaries-Addl - Other	1010-30-39-25412-611699		18,962	(474)	18,488	Adjusting budget based on projections.
Financial & Management Services	1010	Training & Travel	1010-30-39-25412-620510		10,000	(2,700)	7,300	Adjusting budget based on projections.
Financial & Management Services	1010	Maint & Repair - Machine Equip	1010-30-39-25412-620930		2,000	(2,000)	-	Adjusting budget based on projections.
Financial & Management Services	1010	Dues & Subscriptions	1010-30-39-25412-625030		500	(500)	-	Adjusting budget based on projections.
Financial & Management Services	1010	Contractual Svcs - Other	1010-30-39-25412-625099		35,000	(5,000)	30,000	Adjusting budget based on projections.

Attachment: Exhibit A - Proposed Amendments [Revision 1] (3887 : FY19/20 THIRD QUARTER BUDGET

Department	Fund	Account Description	General Ledger Account	Project	Fiscal Year 2019/20 Amended Budget	Proposed Amendment	Revised Budget	Description - Proposed Adjustment
Financial & Management Services	1010	Postage - Mail	1010-30-39-25412-630110		600	(600)	-	Adjusting budget based on projections.
Financial & Management Services	1010	Oper Mtrls - Books/Records/Films	1010-30-39-25412-630310		500	(500)	-	Adjusting budget based on projections.
Financial & Management Services	1010	Oper Mtrls - Tools	1010-30-39-25412-630320		1,400	(150)	1,250	Adjusting budget based on projections.
Financial & Management Services	1010	Oper Mtrls - Improvements	1010-30-39-25412-630332		2,500	(2,500)	-	Adjusting budget based on projections.
Financial & Management Services	1010	Admin Chrg - Fleet Ops	1010-30-39-25412-692050		50,000	(19,500)	30,500	Adjusting budget based on projections.
Financial & Management Services	1010	Salaries-Regular	1010-30-39-25413-611110		378,272	(9,457)	368,815	Adjusting budget based on projections.
Financial & Management Services	1010	Salaries-Addl - Other	1010-30-39-25413-611699		22,696	(567)	22,129	Adjusting budget based on projections.
Financial & Management Services	1010	Professional Svcs - Other	1010-30-39-25413-620299		90,000	(40,000)	50,000	Adjusting budget based on projections.
Financial & Management Services	1010	Training & Travel	1010-30-39-25413-620510		6,000	(4,200)	1,800	Adjusting budget based on projections.
Financial & Management Services	1010	Software Maint/Support/License	1010-30-39-25413-625010		76,043	(12,000)	64,043	Adjusting budget based on projections.
Financial & Management Services	1010	Dues & Subscriptions	1010-30-39-25413-625030		400	(300)	100	Adjusting budget based on projections.
Financial & Management Services	1010	Oper Suppl - Office	1010-30-39-25413-630210		5,800	(3,000)	2,800	Adjusting budget based on projections.
Fire	1010	Salaries-Regular	1010-40-45-30110-611110		56,725	(1,418)	55,307	Adjusting budget based on projections.
Fire	1010	Salaries-Addl - Other	1010-40-45-30110-611699		3,404	(85)	3,319	Adjusting budget based on projections.
Fire	1010	Agency Svcs - Cnty	1010-40-45-30110-620320		20,598,346	(1,400,000)	19,198,346	Adjusting budget based on projections.
Fire	1010	Admin Chrg - Fleet Ops	1010-40-45-30110-692050		16,005	(6,242)	9,763	Adjusting budget based on projections.
Fire	1010	Repl Chrg - Other	1010-40-45-30110-693010		69,870	(69,870)	-	Adjusting budget based on projections.
Fire	1010	Salaries-Regular	1010-40-46-30210-611110		64,990	(1,625)	63,365	Adjusting budget based on projections.
Fire	1010	Salaries-Addl - Other	1010-40-46-30210-611699		3,899	(97)	3,802	Adjusting budget based on projections.
Fire	1010	Salaries-Regular	1010-40-46-30211-611110		110,253	(2,756)	107,497	Adjusting budget based on projections.
Fire	1010	Salaries-Addl - Other	1010-40-46-30211-611699		6,615	(165)	6,450	Adjusting budget based on projections.
Fire	1010	Admin Chrg - Fleet Ops	1010-40-46-30211-692050		42,992	(16,767)	26,225	Adjusting budget based on projections.
Fire	1010	Salaries-Regular	1010-40-47-30310-611110		210,237	(5,256)	204,981	Adjusting budget based on projections.
Fire	1010	Salaries-Addl - Other	1010-40-47-30310-611699		12,614	(315)	12,299	Adjusting budget based on projections.
Fire	1010	Admin Chrg - Fleet Ops	1010-40-47-30310-692050		42,824	(16,701)	26,123	Adjusting budget based on projections.
Human Resources	1010	Salaries-Regular	1010-18-21-18020-611110		543,213	(13,580)	529,633	Adjusting budget based on projections.
Human Resources	1010	Salaries-Addl - Other	1010-18-21-18020-611699		32,593	(815)	31,778	Adjusting budget based on projections.
Human Resources	1010	Professional Svcs - Legal Svcs	1010-18-21-18020-620230		65,000	(15,000)	50,000	Adjusting budget based on projections.
Human Resources	1010	Professional Svcs - Other	1010-18-21-18020-620299		116,400	(20,000)	96,400	Adjusting budget based on projections.
Human Resources	1010	Communications	1010-18-21-18020-620410		1,800	(500)	1,300	Adjusting budget based on projections.
Human Resources	1010	Training & Travel	1010-18-21-18020-620510		33,450	(19,000)	14,450	Adjusting budget based on projections.
Human Resources	1010	Training & Travel - Citywide	1010-18-21-18020-620520		19,700	(17,500)	2,200	Adjusting budget based on projections.
Human Resources	1010	Training & Travel - EE Ed Reimb	1010-18-21-18020-620530		30,000	(5,000)	25,000	Adjusting budget based on projections.
Human Resources	1010	Marketing Svcs - Advertising	1010-18-21-18020-620610		3,000	(500)	2,500	Adjusting budget based on projections.
Human Resources	1010	Longevity Awards	1010-18-21-18020-630414		2,000	(500)	1,500	Adjusting budget based on projections.
Human Resources	1010	Employee Appreciation	1010-18-21-18020-630416		10,000	(5,000)	5,000	Adjusting budget based on projections.
Human Resources	1010	Salaries-Regular	1010-18-21-25111-611110		169,369	(4,234)	165,135	Adjusting budget based on projections.
Human Resources	1010	Salaries-Overtime	1010-18-21-25111-611210		5,000	(250)	4,750	Adjusting budget based on projections.
Human Resources	1010	Salaries-Addl - Other	1010-18-21-25111-611699		10,162	(254)	9,908	Adjusting budget based on projections.
Human Resources	1010	Training & Travel	1010-18-21-25111-620510		6,950	(5,000)	1,950	Adjusting budget based on projections.
Non-Department	1010	Vacancy Factor	1010-99-99-91010-680414		926,835	(439,950)	486,885	Adjusting budget based on projections.
Non-Department	1010	Transfers to ZONE "A" PARKS FUND	1010-99-99-91010-905011		528,237	(528,237)	-	Adjusting budget based on projections.
Non-Department	1010	Transfers to TRIP DEBT SERVICE	1010-99-99-91010-903711		-	1,000,000	1,000,000	Adjusting budget based on projections.
Parks & Community Services	1010	Transfers to - OTHER GRANTS FUND	1010-99-99-91010-902300		-	19,688	19,688	Senior Eats Program.
Police	1010	Repl Chrg - Other	1010-60-65-40010-693010		36,096	(36,096)	-	Adjusting budget based on projections.
Police	1010	Agency Svcs - Cnty	1010-60-66-40110-620320		26,141,901	(1,228,000)	24,913,901	Adjusting budget based on projections.
Police	1010	Repl Chrg - Other	1010-60-66-40110-693010		10,159	(10,159)	-	Adjusting budget based on projections.
Police	1010	Admin Chrg - Fleet Ops	1010-60-67-40210-692050		8,378	(3,267)	5,111	Adjusting budget based on projections.
Police	1010	Repl Chrg - Other	1010-60-67-40210-693010		46,479	(46,479)	-	Adjusting budget based on projections.
Police	1010	Admin Chrg - Fleet Ops	1010-60-67-40220-692050		73,099	(28,509)	44,590	Adjusting budget based on projections.
Police	1010	Admin Chrg - Fleet Ops	1010-60-68-40310-692050		5,958	(2,324)	3,634	Adjusting budget based on projections.
Police	1010	Repl Chrg - Other	1010-60-68-40312-693010		1,695	(1,695)	-	Adjusting budget based on projections.
Police	1010	Admin Chrg - Fleet Ops	1010-60-69-40410-692050		38,097	(14,858)	23,239	Adjusting budget based on projections.
Police	1010	Repl Chrg - Other	1010-60-69-40410-693010		9,142	(9,142)	-	Adjusting budget based on projections.
Public Works	1010	Transfers to LMD 2014-01	1010-99-99-91010-905012		386,800	138,904	525,704	Adjusting budget based on projections.
Public Works	1010	Transfers to ZONE "C" ART LGHT FUND	1010-99-99-91010-905110		191,400	(191,400)	-	Adjusting budget based on projections.
Public Works	1010	Salaries-Regular	1010-70-29-20410-611110		1,084,799	(27,120)	1,057,679	Adjusting budget based on projections.
Public Works	1010	Salaries-Addl - Other	1010-70-29-20410-611699		65,088	(1,627)	63,461	Adjusting budget based on projections.
Public Works	1010	Professional Svcs - Other	1010-70-29-20410-620299		600,000	(15,000)	585,000	Adjusting budget based on projections.

Attachment: Exhibit A - Proposed Amendments [Revision 1] (3887 : FY19/20 THIRD QUARTER BUDGET



Department	Fund	Account Description	General Ledger Account	Project	Fiscal Year 2019/20 Amended Budget	Proposed Amendment	Revised Budget	Description - Proposed Adjustment
Public Works	1010	Training & Travel	1010-70-29-20410-620510		3,240	(2,500)	740	Adjusting budget based on projections.
Public Works	1010	Postage - Mail	1010-70-29-20410-630110		1,200	(60)	1,140	Adjusting budget based on projections.
Public Works	1010	Postage - Overnight	1010-70-29-20410-630120		200	(10)	190	Adjusting budget based on projections.
Public Works	1010	Oper Suppl - Office	1010-70-29-20410-630210		5,000	(1,250)	3,750	Adjusting budget based on projections.
Public Works	1010	Oper Suppl - Printing & Binding	1010-70-29-20410-630214		500	(125)	375	Adjusting budget based on projections.
Public Works	1010	Oper Mtrls - Books/Records/Films	1010-70-29-20410-630310		400	(100)	300	Adjusting budget based on projections.
Public Works	1010	Oper Mtrls - Tools	1010-70-29-20410-630320		450	(100)	350	Adjusting budget based on projections.
Public Works	1010	Oper Mtrls - Furn & Equip	1010-70-29-20410-630330		1,000	(250)	750	Adjusting budget based on projections.
Public Works	1010	Oper Mtrls - Improvements	1010-70-29-20410-630332		100	(25)	75	Adjusting budget based on projections.
Public Works	1010	Admin Chrg - Fleet Ops	1010-70-29-20410-692050		24,723	(9,642)	15,081	Adjusting budget based on projections.
Public Works	1010	Agency Svcs - Cnty	1010-70-29-20453-620320		228,430	(45,000)	183,430	Adjusting budget based on projections.
Public Works	1010	Software Maint/Support/License	1010-70-40-18310-625010		350,000	(250,000)	100,000	Adjusting budget based on projections.
Public Works	1010	Salaries-Regular	1010-70-75-45010-611110		47,868	(1,197)	46,671	Adjusting budget based on projections.
Public Works	1010	Salaries-Addl - Other	1010-70-75-45010-611699		2,872	(72)	2,800	Adjusting budget based on projections.
Public Works	1010	Professional Svcs - Other	1010-70-75-45010-620299		22,400	(20,000)	2,400	Adjusting budget based on projections.
Public Works	1010	Communications	1010-70-75-45010-620410		1,800	(800)	1,000	Adjusting budget based on projections.
Public Works	1010	Training & Travel	1010-70-75-45010-620510		3,000	(2,300)	700	Adjusting budget based on projections.
Public Works	1010	Marketing Svcs - PR/Promotions	1010-70-75-45010-620620		1,500	(750)	750	Adjusting budget based on projections.
Public Works	1010	Dues & Subscriptions	1010-70-75-45010-625030		1,000	(500)	500	Adjusting budget based on projections.
Public Works	1010	Postage - Mail	1010-70-75-45010-630110		100	(50)	50	Adjusting budget based on projections.
Public Works	1010	Postage - Overnight	1010-70-75-45010-630120		100	(50)	50	Adjusting budget based on projections.
Public Works	1010	Oper Suppl - Office	1010-70-75-45010-630210		2,500	(1,250)	1,250	Adjusting budget based on projections.
Public Works	1010	Oper Suppl - Printing & Binding	1010-70-75-45010-630214		200	(100)	100	Adjusting budget based on projections.
Public Works	1010	Salaries-Regular	1010-70-76-45110-611110		842,530	(21,063)	821,467	Adjusting budget based on projections.
Public Works	1010	Salaries-Addl - Other	1010-70-76-45110-611699		50,552	(1,264)	49,288	Adjusting budget based on projections.
Public Works	1010	Professional Svcs - Other	1010-70-76-45110-620299		85,000	(42,500)	42,500	Adjusting budget based on projections.
Public Works	1010	Training & Travel	1010-70-76-45110-620510		4,000	(2,800)	1,200	Adjusting budget based on projections.
Public Works	1010	Marketing Svcs - PR/Promotions	1010-70-76-45110-620620		3,000	(2,000)	1,000	Adjusting budget based on projections.
Public Works	1010	Dues & Subscriptions	1010-70-76-45110-625030		3,000	(2,250)	750	Adjusting budget based on projections.
Public Works	1010	Contractual Svcs - Other	1010-70-76-45110-625099		13,000	(2,000)	11,000	Adjusting budget based on projections.
Public Works	1010	Postage - Mail	1010-70-76-45110-630110		600	(30)	570	Adjusting budget based on projections.
Public Works	1010	Postage - Overnight	1010-70-76-45110-630120		150	(75)	75	Adjusting budget based on projections.
Public Works	1010	Oper Suppl - Office	1010-70-76-45110-630210		3,500	(900)	2,600	Adjusting budget based on projections.
Public Works	1010	Oper Suppl - Printing & Binding	1010-70-76-45110-630214		300	(75)	225	Adjusting budget based on projections.
Public Works	1010	Oper Mtrls - Books/Records/Films	1010-70-76-45110-630310		1,000	(250)	750	Adjusting budget based on projections.
Public Works	1010	Oper Mtrls - Tools	1010-70-76-45110-630320		200	(50)	150	Adjusting budget based on projections.
Public Works	1010	Oper Mtrls - Furn & Equip	1010-70-76-45110-630330		300	(75)	225	Adjusting budget based on projections.
Public Works	1010	Oper Mtrls - Other	1010-70-76-45110-630399		9,000	(4,500)	4,500	Adjusting budget based on projections.
Public Works	1010	Badges-Name Plates	1010-70-76-45110-630412		100	(100)	-	Adjusting budget based on projections.
Public Works	1010	Longevity Awards	1010-70-76-45110-630414		100	(100)	-	Adjusting budget based on projections.
Public Works	1010	Admin Chrg - Fleet Ops	1010-70-76-45110-692050		44,944	(17,528)	27,416	Adjusting budget based on projections.
Public Works	1010	Repl Chrg - Other	1010-70-76-45110-693010		3,388	(3,388)	-	Adjusting budget based on projections.
Public Works	1010	Salaries-Regular	1010-70-76-45111-611110		94,692	(2,367)	92,325	Adjusting budget based on projections.
Public Works	1010	Salaries-Overtime	1010-70-76-45111-611210		21,100	(5,000)	16,100	Adjusting budget based on projections.
Public Works	1010	Salaries-Addl - Other	1010-70-76-45111-611699		5,682	(142)	5,540	Adjusting budget based on projections.
Public Works	1010	Agency Svcs - Local	1010-70-76-45111-620350		11,500	(2,875)	8,625	Adjusting budget based on projections.
Public Works	1010	Training & Travel	1010-70-76-45111-620510		1,000	(700)	300	Adjusting budget based on projections.
Public Works	1010	Maint & Repair - Bldg & Ground	1010-70-76-45111-620910		300	(300)	-	Adjusting budget based on projections.
Public Works	1010	Dues & Subscriptions	1010-70-76-45111-625030		3,000	(2,000)	1,000	Adjusting budget based on projections.
Public Works	1010	Contractual Svcs - Other	1010-70-76-45111-625099		10,000	(5,000)	5,000	Adjusting budget based on projections.
Public Works	1010	Oper Suppl - Office	1010-70-76-45111-630210		1,500	(375)	1,125	Adjusting budget based on projections.
Public Works	1010	Oper Mtrls - Tools	1010-70-76-45111-630320		1,000	(250)	750	Adjusting budget based on projections.
Public Works	1010	Oper Mtrls - Furn & Equip	1010-70-76-45111-630330		2,500	(625)	1,875	Adjusting budget based on projections.
Public Works	1010	Oper Mtrls - Improvements	1010-70-76-45111-630332		186,933	(6,300)	180,633	Adjusting budget based on projections.
Public Works	1010	Admin Chrg - Fleet Ops	1010-70-76-45111-692050		93,428	(36,437)	56,991	Adjusting budget based on projections.
Public Works	1010	Admin Chrg - Fleet Ops	1010-70-76-45122-692050		67,694	(26,401)	41,293	Adjusting budget based on projections.
Public Works	1010	Salaries-Regular	1010-70-76-45130-611110		7,000	(175)	6,825	Adjusting budget based on projections.
Public Works	1010	Salaries-Regular	1010-70-77-45210-611110		712,161	(17,804)	694,357	Adjusting budget based on projections.
Public Works	1010	Salaries-Overtime	1010-70-77-45210-611210		2,000	(1,000)	1,000	Adjusting budget based on projections.
Public Works	1010	Salaries-Addl - Other	1010-70-77-45210-611699		42,730	(1,068)	41,662	Adjusting budget based on projections.

Attachment: Exhibit A - Proposed Amendments [Revision 1] (3887 : FY19/20 THIRD QUARTER BUDGET

Department	Fund	Account Description	General Ledger Account	Project	Fiscal Year 2019/20 Amended Budget	Proposed Amendment	Revised Budget	Description - Proposed Adjustment
Public Works	1010	Uniforms	1010-70-77-45210-630410		675	(200)	475	Adjusting budget based on projections.
Public Works	1010	ISF - TS Oper	1010-70-77-45210-690118		105,852	(105,852)	-	Adjusting budget based on projections.
Public Works	1010	Admin Chrg - GF - Cost Alloc	1010-70-77-45210-692010		132,250	(132,250)	-	Adjusting budget based on projections.
Public Works	1010	Admin Chrg - Fleet Ops	1010-70-77-45210-692050		24,359	(9,500)	14,859	Adjusting budget based on projections.
Public Works	1010	Repl Chrg - Other	1010-70-77-45211-693010		1,071	(1,071)	-	Adjusting budget based on projections.
Public Works	1010	Admin Chrg - Fleet Ops	1010-70-78-45311-692050		697,822	(272,151)	425,671	Adjusting budget based on projections.
Public Works	1010	Admin Chrg - Fleet Ops	1010-70-78-45312-692050		38,538	(15,030)	23,508	Adjusting budget based on projections.
Public Works	1010	Admin Chrg - Fleet Ops	1010-70-78-45314-692050		25,563	(9,970)	15,593	Adjusting budget based on projections.
Public Works	1010	Admin Chrg - Fleet Ops	1010-70-78-45315-692050		55,008	(21,453)	33,555	Adjusting budget based on projections.
Public Works	1010	Salaries-Regular	1010-70-76-45130-611110		7,000	69,751	76,751	Adjusting budget based on projections.
Public Works	1010	Salaries-Temporary	1010-70-76-45130-611310		-	306,742	306,742	Adjusting budget based on projections.
Public Works	1010	Benefits - PERS & ERPD Def Comp	1010-70-76-45130-612110		-	87,728	87,728	Adjusting budget based on projections.
Public Works	1010	Benefits - Bank	1010-70-76-45130-612120		-	21,737	21,737	Adjusting budget based on projections.
Public Works	1010	Benefits - Medicare	1010-70-76-45130-612130		-	8,692	8,692	Adjusting budget based on projections.
Public Works	1010	Benefits - Group Life Insurance	1010-70-76-45130-612140		-	422	422	Adjusting budget based on projections.
Public Works	1010	Benefits - ST/LT Disability	1010-70-76-45130-612145		-	791	791	Adjusting budget based on projections.
Public Works	1010	Communications	1010-70-76-45130-620410		-	600	600	Adjusting budget based on projections.
Public Works	1010	Training & Travel	1010-70-76-45130-620510		-	4,000	4,000	Adjusting budget based on projections.
Public Works	1010	Oper Mtrls - Tools	1010-70-76-45130-630320		-	1,000	1,000	Adjusting budget based on projections.
Public Works	1010	Uniforms	1010-70-76-45130-630410		-	1,000	1,000	Adjusting budget based on projections.
Public Works	1010	ISF - TS Oper	1010-70-76-45130-690118		-	16,219	16,219	Adjusting budget based on projections.
Public Works	1010	ISF - Risk - General Liability	1010-70-76-45130-690210		-	42,462	42,462	Adjusting budget based on projections.
Public Works	1010	ISF - Risk - Workers Comp	1010-70-76-45130-690220		-	18,538	18,538	Adjusting budget based on projections.
Public Works	1010	ISF - Purchasing - Copier Charge	1010-70-76-45130-690320		-	200	200	Adjusting budget based on projections.
Public Works	1010	Admin Chrg - OPEB	1010-70-76-45130-692012		-	600	600	Adjusting budget based on projections.
<b>EXPENSES TOTAL</b>					<b>\$ 72,177,703</b>	<b>\$ (5,084,198)</b>	<b>\$ 67,093,505</b>	

Attachment: Exhibit A - Proposed Amendments [Revision 1] (3887 : FY19/20 THIRD QUARTER BUDGET

**CITY OF MORENO VALLEY  
NON - GENERAL FUND  
FY 2019/20 Proposed Amendments**

Department	Fund	Account Description	General Ledger Account		Fiscal Year 2019/20 Amended Budget	Proposed Amendment	Revised Budget	Description - Proposed Adjustment
Parks & Community Services	2300	Fed Grant-Operating Revenue	2300-50-92-75016-485000		\$ -	\$ 236,250	\$ 236,250	Senior Eats Program.
Parks & Community Services	2300	State Grant-Operating Revenue	2300-50-92-75016-486000		-	59,062	59,062	Senior Eats Program.
Parks & Community Services	2300	Transfers in - from GENERAL FUND	2300-99-99-92300-801010		-	19,688	19,688	Senior Eats Program.
Parks & Community Services	2201	Transfers in - from ZONE "A" PARKS FUND	2201-99-99-92201-805011		-	184	184	Budgeting for Child Care Grant transfer.
Public Works	3008	Fed Reimb-Capital	3008-99-99-93008-482020		-	(31,483)	(31,483)	Project true-up.
Public Works	3003	Reimbursements - Other Govts	3003-99-99-93003-483010		4,158,877	198,206	4,357,083	Adjusting budget based on projections.
Public Works	2001	RCTC - Sales Tax	2001-99-99-92001-480180		4,248,000	(330,000)	3,918,000	Revised Measure A projections per RCTC.
Public Works	4108	Interest Income - Investments	4108-99-99-94108-460010		6,700	6,678	13,378	Adjusting budget based on projections.
Public Works	4106	Interest Income - Investments	4106-99-99-94106-460010		20,100	18,000	38,100	Adjusting budget based on projections.
Public Works	4114	Special Taxes	4114-99-99-94114-404000		198,538	(198,538)	-	Adjusting budget based on projections.
Public Works	4105	Interest Income - Investments	4105-99-99-94105-460010		5,700	3,000	8,700	Adjusting budget based on projections.
Public Works	5012	Transfers in - from GENERAL FUND	5012-99-99-95012-801010		386,800	138,904	525,704	Adjusting budget based on projections.
Public Works	5110	Transfers in - from GENERAL FUND	5110-99-99-95110-801010		191,400	(191,400)	-	Adjusting budget based on projections.
Public Works	3311	Transfers in - from DIF - INTERCHG IMPROV	3311-99-99-93311-802911		457,000	200,000	657,000	Transfer moved from FY20/21.
Non-Department	5011	Transfers in - from GENERAL FUND	5011-99-99-95011-801010		528,237	(528,237)	-	Adjusting budget based on projections.
Non-Department	3711	Transfers in - from GENERAL FUND	3711-99-90-93711-801010		-	1,000,000	1,000,000	Adjusting budget based on projections.
Non-Department	3711	Transfers in - from MEASURE "A" FUND	3711-99-90-93711-802001		1,490,000	(1,000,000)	490,000	Adjusting budget based on projections.
Non-Department	7410	Administrative Charges	7410-99-99-97410-585020		2,063,707	(632,817)	1,430,890	Adjusting budget based on projections.
Non-Department	7430	Transfers in -within cat EQUIPMENT MAINT/FLEET OPS	7430-99-99-97430-827410		876,966	(632,817)	244,149	Adjusting budget based on projections.
Non-Department	7510	Replacement Charge Revenue	7510-99-97-88190-585000		581,185	(205,525)	375,660	Adjusting budget based on projections.
Public Works	2000	State Gas Tax 2107	2000-99-99-92000-408000		1,429,324	(101,092)	1,328,232	Adjusting budget based on projections.
Public Works	2000	State Gas Tax 2106	2000-99-99-92000-408020		710,439	(49,219)	661,220	Adjusting budget based on projections.
Public Works	2000	State Gas Tax 2105	2000-99-99-92000-408030		1,141,424	(78,027)	1,063,397	Adjusting budget based on projections.
Public Works	2000	State Gas Tax 2103	2000-99-99-92000-408040		1,729,426	(196,839)	1,532,587	Adjusting budget based on projections.
Public Works	2000	State Gas Tax - RMRA	2000-99-99-92000-408060		3,837,475	(368,118)	3,469,357	Adjusting budget based on projections.
<b>REVENUE TOTAL</b>					<b>\$ 24,061,298</b>	<b>\$ (2,664,140)</b>	<b>\$ 21,397,158</b>	
Parks & Community Services	2300	Oper Mtrls - Other	2300-50-92-75016-630399		\$ -	\$ 300,000	\$ 300,000	Senior Eats Program.
Parks & Community Services	2300	Salaries-Reimbursable (In/Out)	2300-50-92-75016-611510		-	15,000	15,000	Senior Eats Program.
Parks & Community Services	5011	Transfers to CHILD CARE GRANT FUND	5011-99-99-95011-902201		-	184	184	Budgeting for Child Care Grant transfer.
Public Works	2001	CIP Other	2001-70-77-80001-720199	801 0008 70 77-2001-99	631,392	(212,957)	418,435	Revised Measure A project expenditures..
Public Works	2001	CIP Other	2001-70-77-80001-720199	801 0083-2001-99	631,392	(141,549)	489,843	Revised Measure A project expenditures.
Public Works	2001	CIP Other	2001-70-77-80001-720199	801 0081-2001-99	631,392	(201,074)	430,318	Revised Measure A project expenditures.
Public Works	2001	CIP Other	2001-70-77-80001-720199	801 0063-2001-99	631,392	(6,191)	625,201	Revised Measure A project expenditures.
Public Works	2001	CIP Other	2001-70-77-80001-720199	801 0010 70 77-2001-99	631,392	(25,019)	606,373	Revised Measure A project expenditures.
Public Works	2001	CIP Other	2001-70-77-80004-720199	804 0017-2001-99	781,847	(165,000)	616,847	Revised Measure A project expenditures.
Public Works	2001	CIP Other	2001-70-77-80004-720199	804 0007 70 77-2001-99	781,847	(92,650)	689,197	Revised Measure A project expenditures.
Public Works	5012	Utilities - Electricity	5012-70-79-25703-621010		1,299,000	225,000	1,524,000	Adjusting budget for expected expenditures.
Public Works	2006	Professional Svcs - Legal Svcs	2006-70-79-25701-620230		2,500	7,000	9,500	Adjusting budget for projected expenditures.
Public Works	5112	Utilities - Water	5112-70-79-25719-621030		81,800	20,000	101,800	Water main maintenance.
Public Works	5013	Utilities - Water	5013-70-79-25713-621030		28,000	2,500	30,500	Water main maintenance.
Public Works	5014	Utilities - Water	5014-70-79-25721-621030	SD LMD ZN 03A-LPP	503,300	500	503,800	Water main maintenance.
Public Works	5114	Communications	5114-70-79-25720-620410		1,730	700	2,430	Budgeting for expected expenditures.
Public Works	2006	Communications	2006-70-79-25701-620410		400	1,000	1,400	Budgeting for projected expenses.
Public Works	4106	Expenditure Close to Bal	4106-99-99-94106-679010		69,386	(9,501)	59,885	Adjusting budget based on projections.
Public Works	5110	Transfers to GENERAL FUND	5110-99-99-95110-901010		-	52,728	52,728	Adjusting budget based on projections.
Public Works	2911	Transfers to DIF INTERCHANGE IMPRV CAP PROJ	2911-99-95-92911-903311		457,000	200,000	657,000	Transfer moved from FY20/21.
Public Works	2000	CIP Other	2000-70-77-80001-720199	801 0085-2000A-99	8,210,290	(368,118)	7,842,172	Adjusting budget based on projections.
Financial & Management Services	7220	Computer-New - Software	7220-30-39-25410-660412		-	80,000	80,000	Adjusting budget for expected expenditures.
Financial & Management Services	7510	Transfers to TECHNOLOGY SERVICES ASSET FUND	7510-99-97-88130-907220		-	8,758	8,758	Equipment replacement.
Financial & Management Services	7610	Liability payments	7610-99-99-97610-613110		150,000	800,000	950,000	Accrued liability payments.

Attachment: Exhibit A - Proposed Amendments [Revision 1] (3887 : FY19/20 THIRD QUARTER BUDGET



Department	Fund	Account Description	General Ledger Account	Fiscal Year 2019/20 Amended Budget	Proposed Amendment	Revised Budget	Description - Proposed Adjustment
Financial & Management Services	7230	Transfers to - within cat TECHNOLOGY SERVICES ASSET FUND	7230-99-99-97230-927220	200,000	18,693	218,693	Equipment replacement.
Non-Department	7410	Transfers to - within cat FLEET OPS REPLACEMENT RESERVE	7410-99-99-97410-927430	876,966	(632,817)	244,149	Adjusting budget based on projections.
Public Works	2000	Salaries-Regular	2000-70-76-45130-611110	69,751	(69,751)	-	Adjusting budget based on projections.
Public Works	2000	Salaries-Temporary	2000-70-76-45130-611310	306,742	(306,742)	-	Adjusting budget based on projections.
Public Works	2000	Benefits - PERS & ERPD Def Comp	2000-70-76-45130-612110	87,728	(87,728)	-	Adjusting budget based on projections.
Public Works	2000	Benefits - Bank	2000-70-76-45130-612120	21,737	(21,737)	-	Adjusting budget based on projections.
Public Works	2000	Benefits - Medicare	2000-70-76-45130-612130	8,692	(8,692)	-	Adjusting budget based on projections.
Public Works	2000	Benefits - Group Life Insurance	2000-70-76-45130-612140	422	(422)	-	Adjusting budget based on projections.
Public Works	2000	Benefits - ST/LT Disability	2000-70-76-45130-612145	791	(791)	-	Adjusting budget based on projections.
Public Works	2000	Communications	2000-70-76-45130-620410	600	(600)	-	Adjusting budget based on projections.
Public Works	2000	Training & Travel	2000-70-76-45130-620510	4,000	(4,000)	-	Adjusting budget based on projections.
Public Works	2000	Oper Mtrls - Tools	2000-70-76-45130-630320	1,000	(1,000)	-	Adjusting budget based on projections.
Public Works	2000	Uniforms	2000-70-76-45130-630410	1,000	(1,000)	-	Adjusting budget based on projections.
Public Works	2000	ISF - TS Oper	2000-70-76-45130-690118	16,219	(16,219)	-	Adjusting budget based on projections.
Public Works	2000	ISF - Risk - General Liability	2000-70-76-45130-690210	42,462	(42,462)	-	Adjusting budget based on projections.
Public Works	2000	ISF - Risk - Workers Comp	2000-70-76-45130-690220	18,538	(18,538)	-	Adjusting budget based on projections.
Public Works	2000	ISF - Purchasing - Copier Charge	2000-70-76-45130-690320	200	(200)	-	Adjusting budget based on projections.
Public Works	2000	Admin Chrg - OPEB	2000-70-76-45130-692012	600	(600)	-	Adjusting budget based on projections.
Non-Department	2001	Transfers to TRIP DEBT SERVICE	2001-99-99-92001-903711	1,490,000	(1,000,000)	490,000	Adjusting budget based on projections.
Parks & Community Services	5011	Salaries-Regular	5011-50-55-35010-611110	293,771	(7,344)	286,427	Adjusting budget based on projections.
Parks & Community Services	5011	Salaries-Regular	5011-50-57-35210-611110	956,698	(23,917)	932,781	Adjusting budget based on projections.
Parks & Community Services	5011	Salaries-Addl - Other	5011-50-57-35210-611699	143,882	(3,597)	140,285	Adjusting budget based on projections.
Parks & Community Services	5011	Salaries-Regular	5011-50-57-35211-611110	23,155	(579)	22,576	Adjusting budget based on projections.
Parks & Community Services	5011	Salaries-Regular	5011-50-57-35212-611110	155,123	(3,878)	151,245	Adjusting budget based on projections.
Parks & Community Services	5011	Salaries-Regular	5011-50-57-35213-611110	55,307	(1,383)	53,924	Adjusting budget based on projections.
Parks & Community Services	5011	Salaries-Regular	5011-50-57-35214-611110	106,865	(2,672)	104,193	Adjusting budget based on projections.
Parks & Community Services	5011	Salaries-Regular	5011-50-58-35310-611110	139,765	(3,494)	136,271	Adjusting budget based on projections.
Parks & Community Services	5011	Salaries-Regular	5011-50-58-35311-611110	184,759	(4,619)	180,140	Adjusting budget based on projections.
Parks & Community Services	5011	Salaries-Regular	5011-50-58-35312-611110	91,401	(2,285)	89,116	Adjusting budget based on projections.
Parks & Community Services	5011	Salaries-Regular	5011-50-58-35314-611110	76,062	(1,902)	74,160	Adjusting budget based on projections.
Parks & Community Services	5011	Salaries-Regular	5011-50-58-35315-611110	151,740	(3,793)	147,947	Adjusting budget based on projections.
Parks & Community Services	5011	Salaries-Regular	5011-50-58-35318-611110	187,806	(4,695)	183,111	Adjusting budget based on projections.
<b>EXPENSES TOTAL</b>				<b>\$ 21,237,842</b>	<b>\$ (1,767,453)</b>	<b>\$ 19,470,389</b>	

Attachment: Exhibit A - Proposed Amendments [Revision 1] (3887 : FY19/20 THIRD QUARTER BUDGET

**CITY OF MORENO VALLEY  
GENERAL FUND  
FY 2020/21 Proposed Amendments**

Department	Fund	Account Description	General Ledger Account	Project	Fiscal Year 2020/21 Amended Budget	Proposed Amendment	Revised Budget	Description - Proposed Adjustment
Community Development	1010	Parking Cntrl Penalts-Handicapp	1010-20-26-20110-440080		\$ 30,000	\$ (15,000)	\$ 15,000	Adjusting budget based on projections.
Community Development	1010	Parking Control Fees	1010-20-26-20110-501020		1,200,000	(150,000)	1,050,000	Adjusting budget based on projections.
Community Development	1010	Special Inspection Fees	1010-20-26-20110-520000		95,000	(20,000)	75,000	Adjusting budget based on projections.
Community Development	1010	Planing Fees	1010-20-27-20211-525000		1,600,000	(393,876)	1,206,124	Adjusting budget based on projections.
Community Development	1010	Animal Licenses	1010-20-38-18210-420000		285,000	(30,401)	254,599	Adjusting budget based on projections.
Community Development	1010	Animal Services Violations	1010-20-38-18210-440000		42,000	(15,000)	27,000	Adjusting budget based on projections.
Community Development	1010	Animal Services Fees	1010-20-38-18210-500400		140,000	(35,000)	105,000	Adjusting budget based on projections.
Financial & Management Services	1010	Business Gross Receipts	1010-30-37-25210-405000		2,575,000	(41,213)	2,533,787	Adjusting budget based on projections.
Financial & Management Services	1010	Business License	1010-30-37-25210-420010		675,000	(150,000)	525,000	Adjusting budget based on projections.
Financial & Management Services	1010	Business License Penalty	1010-30-37-25210-440040		70,000	(30,000)	40,000	Adjusting budget based on projections.
Fire	1010	Annual Fire Inspection Fees	1010-40-46-30210-520010		362,900	(100,000)	262,900	Adjusting budget based on projections.
Fire	1010	Nuisance Abatement Fees	1010-40-46-30211-501030		123,600	(60,000)	63,600	Adjusting budget based on projections.
Fire	1010	Annual Fire Inspection Fees	1010-40-46-30211-520010		231,800	(100,000)	131,800	Adjusting budget based on projections.
Fire	1010	Apt Complex Inspection Fees	1010-40-46-30211-520040		362,000	(100,000)	262,000	Adjusting budget based on projections.
Police	1010	Police Fees	1010-60-65-40010-500300		200,000	(100,000)	100,000	Adjusting budget based on projections.
Non-Department	1010	Sales Tax - General	1010-99-99-91010-402000		21,760,000	(4,611,990)	17,148,010	Adjusting budget based on projections.
Non-Department	1010	Transient Occupancy Tax	1010-99-99-91010-403000		3,700,000	(1,685,955)	2,014,045	Adjusting budget based on projections.
Non-Department	1010	Utility Users Tax	1010-99-99-91010-407000		16,100,000	(382,460)	15,717,540	Adjusting budget based on projections.
Non-Department	1010	Fines & Forfeitures	1010-99-99-91010-440200		455,000	(243,157)	211,843	Adjusting budget based on projections.
Non-Department	1010	Franchise Fees	1010-99-99-91010-500010		5,940,000	(60,000)	5,880,000	Adjusting budget based on projections.
Non-Department	1010	Administrative Charges	1010-99-99-91010-585020		3,540,873	(132,250)	3,408,623	Adjusting budget based on projections.
Non-Department	1010	Administrative Charges	1010-99-99-91010-585020		3,540,873	(105,852)	3,435,021	Adjusting budget based on projections.
Public Works	1010	Transportation Plan Check Fees	1010-70-76-45110-540050		107,000	(40,000)	67,000	Adjusting budget based on projections.
<b>REVENUE TOTAL</b>					<b>\$ 63,136,046</b>	<b>\$ (8,602,154)</b>	<b>\$ 54,533,892</b>	

City Council	1010	Salaries-Regular	1010-10-01-10010-611110		\$ 223,423	\$ (33,513)	\$ 189,910	Adjusting budget based on projections.
City Council	1010	Salaries-Addl - Other	1010-10-01-10010-611699		26,551	(8,193)	18,358	Adjusting budget based on projections.
City Council	1010	Council - Community Benefit	1010-10-01-10010-620199		307,400	(100,000)	207,400	Adjusting budget based on projections.
City Council	1010	Professional Svcs - Other	1010-10-01-10010-620299		20,000	(5,000)	15,000	Adjusting budget based on projections.
City Council	1010	Training & Travel	1010-10-01-10010-620510		6,100	(4,636)	1,464	Adjusting budget based on projections.
City Council	1010	Contractual Svcs - Other	1010-10-01-10010-625099		67,600	(17,600)	50,000	Adjusting budget based on projections.
City Council	1010	Salaries-Regular	1010-10-01-10011-611110		17,178	(1,718)	15,460	Adjusting budget based on projections.
City Council	1010	Training & Travel	1010-10-01-10011-620510		4,000	(2,000)	2,000	Adjusting budget based on projections.
City Council	1010	Salaries-Regular	1010-10-01-10012-611110		17,178	(1,718)	15,460	Adjusting budget based on projections.
City Council	1010	Training & Travel	1010-10-01-10012-620510		4,000	(2,000)	2,000	Adjusting budget based on projections.
City Council	1010	Salaries-Regular	1010-10-01-10013-611110		17,178	(1,718)	15,460	Adjusting budget based on projections.
City Council	1010	Training & Travel	1010-10-01-10013-620510		4,000	(2,000)	2,000	Adjusting budget based on projections.
City Council	1010	Salaries-Regular	1010-10-01-10014-611110		17,178	(1,718)	15,460	Adjusting budget based on projections.
City Council	1010	Training & Travel	1010-10-01-10014-620510		4,000	(2,000)	2,000	Adjusting budget based on projections.
City Council	1010	Salaries-Regular	1010-10-01-10015-611110		24,378	(2,438)	21,940	Adjusting budget based on projections.
City Council	1010	Training & Travel	1010-10-01-10015-620510		24,000	(12,000)	12,000	Adjusting budget based on projections.
City Clerk	1010	Salaries-Regular	1010-12-05-12010-611110		289,820	(43,473)	246,347	Adjusting budget based on projections.
City Clerk	1010	Salaries-Addl - Other	1010-12-05-12010-611699		25,850	(8,195)	17,655	Adjusting budget based on projections.
City Clerk	1010	Council - Election Services	1010-12-05-12010-620120		397,000	(100,000)	297,000	Adjusting budget based on projections.
City Clerk	1010	Professional Svcs - Other	1010-12-05-12010-620299		5,500	(5,000)	500	Adjusting budget based on projections.
City Clerk	1010	Training & Travel	1010-12-05-12010-620510		7,500	(5,700)	1,800	Adjusting budget based on projections.
City Clerk	1010	Training & Travel - EE Ed Reimb	1010-12-05-12010-620530		1	(1)	-	Adjusting budget based on projections.
City Clerk	1010	Maint & Repair - Machine Equip	1010-12-05-12010-620930		1,700	(1,700)	-	Adjusting budget based on projections.
City Clerk	1010	Oper Mtrls - Books/Records/Films	1010-12-05-12010-630310		7,000	(7,000)	-	Adjusting budget based on projections.
City Clerk	1010	Repl Chrg - Other	1010-12-05-12010-693010		27,625	(27,625)	-	Adjusting budget based on projections.
City Attorney	1010	Salaries-Regular	1010-14-10-14010-611110		607,965	(191,195)	416,770	Adjusting budget based on projections.
City Attorney	1010	Salaries-Addl - Other	1010-14-10-14010-611699		54,785	(17,174)	37,611	Adjusting budget based on projections.
City Attorney	1010	Professional Svcs - Legal Svcs	1010-14-10-14010-620230		50,000	-	50,000	Adjusting budget based on projections.
City Attorney	1010	Training & Travel	1010-14-10-14010-620510		16,000	(12,160)	3,840	Adjusting budget based on projections.
City Attorney	1010	Oper Mtrls - Books/Records/Films	1010-14-10-14010-630310		18,000	(3,000)	15,000	Adjusting budget based on projections.

Attachment: Exhibit A - Proposed Amendments [Revision 1] (3887 : FY19/20 THIRD QUARTER BUDGET

Department	Fund	Account Description	General Ledger Account	Project	Fiscal Year 2020/21 Amended Budget	Proposed Amendment	Revised Budget	Description - Proposed Adjustment
City Manager	1010	Salaries-Regular	1010-16-15-16010-611110		776,981	(116,547)	660,434	Adjusting budget based on projections.
City Manager	1010	Salaries-Addl - Other	1010-16-15-16010-611699		69,310	(21,970)	47,340	Adjusting budget based on projections.
City Manager	1010	Professional Svcs - Temp Staff	1010-16-15-16010-620210		40,000	(20,000)	20,000	Adjusting budget based on projections.
City Manager	1010	Communications	1010-16-15-16010-620410		3,676	(500)	3,176	Adjusting budget based on projections.
City Manager	1010	Training & Travel	1010-16-15-16010-620510		15,000	(11,400)	3,600	Adjusting budget based on projections.
City Manager	1010	Contractual Svcs - Other	1010-16-15-16010-625099		165,000	(65,000)	100,000	Adjusting budget based on projections.
City Manager	1010	Admin Chrg - Fleet Ops	1010-16-15-16010-692050		4,368	(1,704)	2,664	Adjusting budget based on projections.
City Manager	1010	Salaries-Regular	1010-16-16-16110-611110		111,831	(16,775)	95,056	Adjusting budget based on projections.
City Manager	1010	Salaries-Addl - Other	1010-16-16-16110-611699		10,296	(3,153)	7,143	Adjusting budget based on projections.
City Manager	1010	Salaries-Regular	1010-16-16-16210-611110		67,369	(10,105)	57,264	Adjusting budget based on projections.
City Manager	1010	Salaries-Addl - Other	1010-16-16-16210-611699		6,079	(1,903)	4,176	Adjusting budget based on projections.
City Manager	1010	Maint & Repair - Machine Equip	1010-16-16-16210-620930		20,000	(5,000)	15,000	Adjusting budget based on projections.
City Manager	1010	Oper Suppl - Office	1010-16-16-16210-630210		8,000	(1,000)	7,000	Adjusting budget based on projections.
Human Resources	1010	Salaries-Regular	1010-18-21-18020-611110		553,224	(82,984)	470,240	Adjusting budget based on projections.
Human Resources	1010	Salaries-Addl - Other	1010-18-21-18020-611699		50,167	(15,618)	34,549	Adjusting budget based on projections.
Human Resources	1010	Professional Svcs - Legal Svcs	1010-18-21-18020-620230		65,000	(15,000)	50,000	Adjusting budget based on projections.
Human Resources	1010	Professional Svcs - Other	1010-18-21-18020-620299		117,400	(20,000)	97,400	Adjusting budget based on projections.
Human Resources	1010	Communications	1010-18-21-18020-620410		1,800	(500)	1,300	Adjusting budget based on projections.
Human Resources	1010	Training & Travel	1010-18-21-18020-620510		28,850	(21,926)	6,924	Adjusting budget based on projections.
Human Resources	1010	Training & Travel - Citywide	1010-18-21-18020-620520		14,100	(10,716)	3,384	Adjusting budget based on projections.
Human Resources	1010	Training & Travel - EE Ed Reimb	1010-18-21-18020-620530		30,000	(5,000)	25,000	Adjusting budget based on projections.
Human Resources	1010	Marketing Svcs - Advertising	1010-18-21-18020-620610		3,000	(500)	2,500	Adjusting budget based on projections.
Human Resources	1010	Longevity Awards	1010-18-21-18020-630414		2,000	(500)	1,500	Adjusting budget based on projections.
Human Resources	1010	Employee Appreciation	1010-18-21-18020-630416		-	10,000	10,000	Adjusting budget based on projections.
Human Resources	1010	Salaries-Regular	1010-18-21-25111-611110		174,486	(26,173)	148,313	Adjusting budget based on projections.
Human Resources	1010	Salaries-Overtime	1010-18-21-25111-611210		5,000	(2,500)	2,500	Adjusting budget based on projections.
Human Resources	1010	Salaries-Addl - Other	1010-18-21-25111-611699		15,702	(4,930)	10,772	Adjusting budget based on projections.
Human Resources	1010	Training & Travel	1010-18-21-25111-620510		6,950	(5,282)	1,668	Adjusting budget based on projections.
Community Development	1010	Postage - Mail	1010-20-25-20011-630110		3,000	(1,500)	1,500	Adjusting budget based on projections.
Community Development	1010	Oper Mtrls - Books/Records/Films	1010-20-25-20011-630310		2,000	(1,000)	1,000	Adjusting budget based on projections.
Community Development	1010	Salaries-Regular	1010-20-26-20110-611110		1,131,292	(169,694)	961,598	Adjusting budget based on projections.
Community Development	1010	Salaries-Addl - Other	1010-20-26-20110-611699		101,461	(31,972)	69,489	Adjusting budget based on projections.
Community Development	1010	Professional Svcs - Other	1010-20-26-20110-620299		75,000	(10,000)	65,000	Adjusting budget based on projections.
Community Development	1010	Training & Travel	1010-20-26-20110-620510		4,500	(3,420)	1,080	Adjusting budget based on projections.
Community Development	1010	Nuisance Abatement	1010-20-26-20110-625015		-	(65,000)	(65,000)	Adjusting budget based on projections.
Community Development	1010	Admin Chrg - Fleet Ops	1010-20-26-20110-692050		84,650	(33,014)	51,636	Adjusting budget based on projections.
Community Development	1010	Salaries-Regular	1010-20-27-20210-611110		45,829	(6,874)	38,955	Adjusting budget based on projections.
Community Development	1010	Salaries-Addl - Other	1010-20-27-20210-611699		4,084	(1,296)	2,788	Adjusting budget based on projections.
Community Development	1010	Communications	1010-20-27-20210-620410		30	(30)	-	Adjusting budget based on projections.
Community Development	1010	Training & Travel	1010-20-27-20210-620510		3,500	(2,660)	840	Adjusting budget based on projections.
Community Development	1010	Contractual Svcs - Other	1010-20-27-20210-625099		500	(500)	-	Adjusting budget based on projections.
Community Development	1010	Badges-Name Plates	1010-20-27-20210-630412		250	(250)	-	Adjusting budget based on projections.
Community Development	1010	Salaries-Regular	1010-20-27-20211-611110		843,125	(126,469)	716,656	Adjusting budget based on projections.
Community Development	1010	Salaries-Addl - Other	1010-20-27-20211-611699		76,985	(23,788)	53,197	Adjusting budget based on projections.
Community Development	1010	Training & Travel	1010-20-27-20211-620510		4,000	(3,040)	960	Adjusting budget based on projections.
Community Development	1010	Dues & Subscriptions	1010-20-27-20211-625030		3,700	(1,400)	2,300	Adjusting budget based on projections.
Community Development	1010	Contractual Svcs - Other	1010-20-27-20211-625099		220,000	(115,000)	105,000	Adjusting budget based on projections.
Community Development	1010	Oper Suppl - Office	1010-20-27-20211-630210		4,500	(1,500)	3,000	Adjusting budget based on projections.
Community Development	1010	Oper Suppl - Printing & Binding	1010-20-27-20211-630214		300	(300)	-	Adjusting budget based on projections.
Community Development	1010	Salaries-Regular	1010-20-27-20212-611110		286,559	(42,984)	243,575	Adjusting budget based on projections.
Community Development	1010	Salaries-Addl - Other	1010-20-27-20212-611699		26,171	(8,084)	18,087	Adjusting budget based on projections.
Community Development	1010	Training & Travel	1010-20-27-20212-620510		3,500	(2,660)	840	Adjusting budget based on projections.
Community Development	1010	Contractual Svcs - Other	1010-20-27-20212-625099		25,000	(5,000)	20,000	Adjusting budget based on projections.
Community Development	1010	Salaries-Regular	1010-20-28-20310-611110		886,149	(132,922)	753,227	Adjusting budget based on projections.
Community Development	1010	Salaries-Overtime	1010-20-28-20310-611210		8,000	(3,000)	5,000	Adjusting budget based on projections.
Community Development	1010	Salaries-Temporary	1010-20-28-20310-611310		18,000	(10,000)	8,000	Adjusting budget based on projections.
Community Development	1010	Salaries-Addl - Other	1010-20-28-20310-611699		80,135	(25,025)	55,110	Adjusting budget based on projections.
Community Development	1010	Professional Svcs - Other	1010-20-28-20310-620299		150,000	(97,000)	53,000	Adjusting budget based on projections.
Community Development	1010	Training & Travel	1010-20-28-20310-620510		12,500	(9,500)	3,000	Adjusting budget based on projections.
Community Development	1010	Admin Chrg - Fleet Ops	1010-20-28-20310-692050		48,718	(19,000)	29,718	Adjusting budget based on projections.
Community Development	1010	Salaries-Regular	1010-20-38-18210-611110		1,274,329	(191,149)	1,083,180	Adjusting budget based on projections.
Community Development	1010	Salaries-Overtime	1010-20-38-18210-611210		34,200	(7,000)	27,200	Adjusting budget based on projections.
Community Development	1010	Salaries-Temporary	1010-20-38-18210-611310		34,900	(5,500)	29,400	Adjusting budget based on projections.

Attachment: Exhibit A - Proposed Amendments [Revision 1] (3887 : FY19/20 THIRD QUARTER BUDGET

Department	Fund	Account Description	General Ledger Account	Project	Fiscal Year 2020/21 Amended Budget	Proposed Amendment	Revised Budget	Description - Proposed Adjustment
Community Development	1010	Salaries-Addl - Other	1010-20-38-18210-611699		114,663	(36,004)	78,659	Adjusting budget based on projections.
Community Development	1010	Professional Svcs - Other	1010-20-38-18210-620299		13,500	(1,000)	12,500	Adjusting budget based on projections.
Community Development	1010	Training & Travel	1010-20-38-18210-620510		9,000	(6,840)	2,160	Adjusting budget based on projections.
Community Development	1010	Maint & Repair - Bldg & Ground	1010-20-38-18210-620910		7,800	(2,000)	5,800	Adjusting budget based on projections.
Community Development	1010	Maint & Repair - Machine Equip	1010-20-38-18210-620930		3,800	(3,800)	-	Adjusting budget based on projections.
Community Development	1010	Contractual Svcs - Other	1010-20-38-18210-625099		205,260	(90,000)	115,260	Adjusting budget based on projections.
Community Development	1010	Oper Suppl - Office	1010-20-38-18210-630210		12,000	(6,000)	6,000	Adjusting budget based on projections.
Community Development	1010	Oper Suppl - Laboratory	1010-20-38-18210-630212		35,500	(5,000)	30,500	Adjusting budget based on projections.
Community Development	1010	Oper Suppl - Printing & Binding	1010-20-38-18210-630214		6,000	(3,500)	2,500	Adjusting budget based on projections.
Community Development	1010	Admin Chrg - Fleet Ops	1010-20-38-18210-692050		103,108	(40,212)	62,896	Adjusting budget based on projections.
Economic Development	1010	Salaries-Regular	1010-22-25-20010-611110		860,089	(129,013)	731,076	Adjusting budget based on projections.
Economic Development	1010	Salaries-Addl - Other	1010-22-25-20010-611699		77,763	(24,290)	53,473	Adjusting budget based on projections.
Economic Development	1010	Professional Svcs - Other	1010-22-25-20010-620299		45,000	(26,000)	19,000	Adjusting budget based on projections.
Economic Development	1010	Training & Travel	1010-22-25-20010-620510		37,800	(28,728)	9,072	Adjusting budget based on projections.
Economic Development	1010	Marketing Svcs - Advertising	1010-22-25-20010-620610		148,500	(28,000)	120,500	Adjusting budget based on projections.
Economic Development	1010	Marketing Svcs - PR/Promotions	1010-22-25-20010-620620		150,000	(20,500)	129,500	Adjusting budget based on projections.
Economic Development	1010	Dues & Subscriptions	1010-22-25-20010-625030		97,400	(13,000)	84,400	Adjusting budget based on projections.
Economic Development	1010	Oper Suppl - Printing & Binding	1010-22-25-20010-630214		13,000	(1,600)	11,400	Adjusting budget based on projections.
Economic Development	1010	Salaries-Regular	1010-22-25-20012-611110		72,087	(10,813)	61,274	Adjusting budget based on projections.
Economic Development	1010	Salaries-Addl - Other	1010-22-25-20012-611699		6,637	(2,032)	4,605	Adjusting budget based on projections.
Economic Development	1010	Contractual Svcs - Other	1010-22-25-20012-625099		71,000	(15,000)	56,000	Adjusting budget based on projections.
Financial & Management Services	1010	Salaries-Regular	1010-30-33-25020-611110		316,889	(47,533)	269,356	Adjusting budget based on projections.
Financial & Management Services	1010	Salaries-Addl - Other	1010-30-33-25020-611699		37,234	(11,684)	25,550	Adjusting budget based on projections.
Financial & Management Services	1010	Training & Travel	1010-30-33-25020-620510		10,000	(7,600)	2,400	Adjusting budget based on projections.
Financial & Management Services	1010	Software Maint/Support/License	1010-30-33-25020-625010		22,000	(22,000)	-	Adjusting budget based on projections.
Financial & Management Services	1010	Contractual Svcs - Other	1010-30-33-25020-625099		40,000	-	40,000	Adjusting budget based on projections.
Financial & Management Services	1010	Salaries-Regular	1010-30-34-18310-611110		506,732	(76,010)	430,722	Adjusting budget based on projections.
Financial & Management Services	1010	Salaries-Addl - Other	1010-30-34-18310-611699		45,684	(14,314)	31,370	Adjusting budget based on projections.
Financial & Management Services	1010	Training & Travel	1010-30-34-18310-620510		5,000	(3,800)	1,200	Adjusting budget based on projections.
Financial & Management Services	1010	Admin Chrg - Fleet Ops	1010-30-34-18310-692050		27,968	(10,908)	17,060	Adjusting budget based on projections.
Financial & Management Services	1010	Salaries-Regular	1010-30-34-45310-611110		48,432	(7,265)	41,167	Adjusting budget based on projections.
Financial & Management Services	1010	Salaries-Temporary	1010-30-34-45310-611310		8,394	(5,000)	3,394	Adjusting budget based on projections.
Financial & Management Services	1010	Salaries-Addl - Other	1010-30-34-45310-611699		4,391	(1,368)	3,023	Adjusting budget based on projections.
Financial & Management Services	1010	Communications	1010-30-34-45310-620410		1,400	(500)	900	Adjusting budget based on projections.
Financial & Management Services	1010	Training & Travel	1010-30-34-45310-620510		17,272	(13,127)	4,145	Adjusting budget based on projections.
Financial & Management Services	1010	Contractual Svcs - Other	1010-30-34-45310-625099		99,560	(9,560)	90,000	Adjusting budget based on projections.
Financial & Management Services	1010	Admin Chrg - Fleet Ops	1010-30-34-45310-692050		4,364	(1,702)	2,662	Adjusting budget based on projections.
Financial & Management Services	1010	Salaries-Regular	1010-30-35-25010-611110		417,039	(62,556)	354,483	Adjusting budget based on projections.
Financial & Management Services	1010	Salaries-Addl - Other	1010-30-35-25010-611699		28,776	(9,054)	19,722	Adjusting budget based on projections.
Financial & Management Services	1010	Training & Travel	1010-30-35-25010-620510		20,000	(15,200)	4,800	Adjusting budget based on projections.
Financial & Management Services	1010	Oper Suppl - Printing & Binding	1010-30-35-25010-630214		2,200	(500)	1,700	Adjusting budget based on projections.
Financial & Management Services	1010	Professional Svcs - Other	1010-30-35-25011-620299		419,632	(50,000)	369,632	Adjusting budget based on projections.
Financial & Management Services	1010	Salaries-Regular	1010-30-36-25110-611110		233,124	(34,969)	198,155	Adjusting budget based on projections.
Financial & Management Services	1010	Salaries-Reimbursable (In/Out)	1010-30-36-25110-611510		(100,000)	(23,000)	(123,000)	Adjusting budget based on projections.
Financial & Management Services	1010	Salaries-Addl - Other	1010-30-36-25110-611699		20,716	(6,594)	14,122	Adjusting budget based on projections.
Financial & Management Services	1010	Professional Svcs - Audit Svcs	1010-30-36-25110-620220		80,570	(5,000)	75,570	Adjusting budget based on projections.
Financial & Management Services	1010	Professional Svcs - Other	1010-30-36-25110-620299		50,000	(15,000)	35,000	Adjusting budget based on projections.
Financial & Management Services	1010	Training & Travel	1010-30-36-25110-620510		2,800	(2,128)	672	Adjusting budget based on projections.
Financial & Management Services	1010	Postage - Mail	1010-30-36-25110-630110		2,100	(500)	1,600	Adjusting budget based on projections.
Financial & Management Services	1010	Oper Suppl - Office	1010-30-36-25110-630210		7,500	(4,500)	3,000	Adjusting budget based on projections.
Financial & Management Services	1010	Oper Suppl - Printing & Binding	1010-30-36-25110-630214		5,000	(1,500)	3,500	Adjusting budget based on projections.
Financial & Management Services	1010	Computers - Misc Components	1010-30-36-25110-630910		2,000	(2,000)	-	Adjusting budget based on projections.
Financial & Management Services	1010	Computers - Software Utilities	1010-30-36-25110-630911		500	(500)	-	Adjusting budget based on projections.
Financial & Management Services	1010	Salaries-Regular	1010-30-36-25112-611110		288,093	(43,214)	244,879	Adjusting budget based on projections.
Financial & Management Services	1010	Salaries-Addl - Other	1010-30-36-25112-611699		25,656	(8,147)	17,509	Adjusting budget based on projections.
Financial & Management Services	1010	Training & Travel	1010-30-36-25112-620510		1,750	(1,330)	420	Adjusting budget based on projections.
Financial & Management Services	1010	Computers - Misc Components	1010-30-36-25112-630910		1,000	(1,000)	-	Adjusting budget based on projections.
Financial & Management Services	1010	Salaries-Regular	1010-30-36-25113-611110		144,450	(21,668)	122,782	Adjusting budget based on projections.
Financial & Management Services	1010	Salaries-Addl - Other	1010-30-36-25113-611699		13,071	(4,079)	8,992	Adjusting budget based on projections.
Financial & Management Services	1010	Training & Travel	1010-30-36-25113-620510		750	(570)	180	Adjusting budget based on projections.
Financial & Management Services	1010	Salaries-Regular	1010-30-37-25210-611110		567,955	(85,193)	482,762	Adjusting budget based on projections.
Financial & Management Services	1010	Salaries-Addl - Other	1010-30-37-25210-611699		51,678	(16,030)	35,648	Adjusting budget based on projections.
Financial & Management Services	1010	Professional Svcs - Other	1010-30-37-25210-620299		309,500	(77,000)	232,500	Adjusting budget based on projections.

Attachment: Exhibit A - Proposed Amendments [Revision 1] (3887 : FY19/20 THIRD QUARTER BUDGET



Department	Fund	Account Description	General Ledger Account	Project	Fiscal Year 2020/21 Amended Budget	Proposed Amendment	Revised Budget	Description - Proposed Adjustment
Financial & Management Services	1010	Training & Travel	1010-30-37-25210-620510		5,300	(4,028)	1,272	Adjusting budget based on projections.
Financial & Management Services	1010	Postage - Mail	1010-30-37-25210-630110		20,500	(5,000)	15,500	Adjusting budget based on projections.
Financial & Management Services	1010	Oper Suppl - Printing & Binding	1010-30-37-25210-630214		17,500	(6,500)	11,000	Adjusting budget based on projections.
Financial & Management Services	1010	Salaries-Regular	1010-30-39-25401-611110		68,383	(10,257)	58,126	Adjusting budget based on projections.
Financial & Management Services	1010	Salaries-Addl - Other	1010-30-39-25401-611699		6,347	(1,927)	4,420	Adjusting budget based on projections.
Financial & Management Services	1010	Training & Travel	1010-30-39-25401-620510		2,000	(1,520)	480	Adjusting budget based on projections.
Financial & Management Services	1010	Oper Suppl - Office	1010-30-39-25401-630210		500	(250)	250	Adjusting budget based on projections.
Financial & Management Services	1010	Salaries-Regular	1010-30-39-25410-611110		428,956	(64,343)	364,613	Adjusting budget based on projections.
Financial & Management Services	1010	Salaries-Addl - Other	1010-30-39-25410-611699		39,447	(12,095)	27,352	Adjusting budget based on projections.
Financial & Management Services	1010	Training & Travel	1010-30-39-25410-620510		13,145	(9,990)	3,155	Adjusting budget based on projections.
Financial & Management Services	1010	Training & Travel - Citywide	1010-30-39-25410-620520		5,000	(3,800)	1,200	Adjusting budget based on projections.
Financial & Management Services	1010	Maint & Repair - Machine Equip	1010-30-39-25410-620930		400	(400)	-	Adjusting budget based on projections.
Financial & Management Services	1010	Postage - Mail	1010-30-39-25410-630110		150	(50)	100	Adjusting budget based on projections.
Financial & Management Services	1010	Oper Suppl - Other	1010-30-39-25410-630299		500	(500)	-	Adjusting budget based on projections.
Financial & Management Services	1010	Oper Mtrls - Janitorial	1010-30-39-25410-630314		300	(300)	-	Adjusting budget based on projections.
Financial & Management Services	1010	Oper Mtrls - Grounds	1010-30-39-25410-630316		350	(350)	-	Adjusting budget based on projections.
Financial & Management Services	1010	Oper Mtrls - Furn & Equip	1010-30-39-25410-630330		500	(500)	-	Adjusting budget based on projections.
Financial & Management Services	1010	Oper Mtrls - Program Awards	1010-30-39-25410-630344		200	(200)	-	Adjusting budget based on projections.
Financial & Management Services	1010	Badges-Name Plates	1010-30-39-25410-630412		50	(50)	-	Adjusting budget based on projections.
Financial & Management Services	1010	Salaries-Regular	1010-30-39-25411-611110		426,778	(64,017)	362,761	Adjusting budget based on projections.
Financial & Management Services	1010	Salaries-Temporary	1010-30-39-25411-611310		30,000	(5,000)	25,000	Adjusting budget based on projections.
Financial & Management Services	1010	Salaries-Addl - Other	1010-30-39-25411-611699		39,265	(12,033)	27,232	Adjusting budget based on projections.
Financial & Management Services	1010	Professional Svcs - Temp Staff	1010-30-39-25411-620210		40,000	(40,000)	-	Adjusting budget based on projections.
Financial & Management Services	1010	Professional Svcs - Other	1010-30-39-25411-620299		15,000	5,000	20,000	Adjusting budget based on projections.
Financial & Management Services	1010	Training & Travel	1010-30-39-25411-620510		10,000	(7,600)	2,400	Adjusting budget based on projections.
Financial & Management Services	1010	Software Maint/Support/License	1010-30-39-25411-625010		109,454	(14,000)	95,454	Adjusting budget based on projections.
Financial & Management Services	1010	Dues & Subscriptions	1010-30-39-25411-625030		800	(800)	-	Adjusting budget based on projections.
Financial & Management Services	1010	Postage - Mail	1010-30-39-25411-630110		200	(200)	-	Adjusting budget based on projections.
Financial & Management Services	1010	Oper Suppl - Office	1010-30-39-25411-630210		2,400	(900)	1,500	Adjusting budget based on projections.
Financial & Management Services	1010	Oper Mtrls - Tools	1010-30-39-25411-630320		600	(200)	400	Adjusting budget based on projections.
Financial & Management Services	1010	Oper Mtrls - Furn & Equip	1010-30-39-25411-630330		500	(500)	-	Adjusting budget based on projections.
Financial & Management Services	1010	Computer Hardware - Non-Cap <\$5k -	1010-30-39-25411-631010		6,242	(4,000)	2,242	Adjusting budget based on projections.
Financial & Management Services	1010	Salaries-Regular	1010-30-39-25412-611110		328,109	(49,216)	278,893	Adjusting budget based on projections.
Financial & Management Services	1010	Salaries-Addl - Other	1010-30-39-25412-611699		29,374	(9,274)	20,100	Adjusting budget based on projections.
Financial & Management Services	1010	Communications	1010-30-39-25412-620410		40,000	(5,000)	35,000	Adjusting budget based on projections.
Financial & Management Services	1010	Training & Travel	1010-30-39-25412-620510		10,000	(7,600)	2,400	Adjusting budget based on projections.
Financial & Management Services	1010	Maint & Repair - Machine Equip	1010-30-39-25412-620930		2,000	(2,000)	-	Adjusting budget based on projections.
Financial & Management Services	1010	Dues & Subscriptions	1010-30-39-25412-625030		500	(500)	-	Adjusting budget based on projections.
Financial & Management Services	1010	Contractual Svcs - Other	1010-30-39-25412-625099		35,000	(5,000)	30,000	Adjusting budget based on projections.
Financial & Management Services	1010	Postage - Mail	1010-30-39-25412-630110		600	(600)	-	Adjusting budget based on projections.
Financial & Management Services	1010	Oper Mtrls - Books/Records/Films	1010-30-39-25412-630310		500	(500)	-	Adjusting budget based on projections.
Financial & Management Services	1010	Oper Mtrls - Tools	1010-30-39-25412-630320		1,400	(150)	1,250	Adjusting budget based on projections.
Financial & Management Services	1010	Oper Mtrls - Improvements	1010-30-39-25412-630332		2,500	(2,500)	-	Adjusting budget based on projections.
Financial & Management Services	1010	Admin Chrg - Fleet Ops	1010-30-39-25412-692050		50,000	(19,500)	30,500	Adjusting budget based on projections.
Financial & Management Services	1010	Salaries-Regular	1010-30-39-25413-611110		390,163	(58,524)	331,639	Adjusting budget based on projections.
Financial & Management Services	1010	Salaries-Addl - Other	1010-30-39-25413-611699		35,082	(11,024)	24,058	Adjusting budget based on projections.
Financial & Management Services	1010	Professional Svcs - Other	1010-30-39-25413-620299		45,000	-	45,000	Adjusting budget based on projections.
Financial & Management Services	1010	Training & Travel	1010-30-39-25413-620510		6,000	(4,560)	1,440	Adjusting budget based on projections.
Financial & Management Services	1010	Software Maint/Support/License	1010-30-39-25413-625010		78,220	(12,000)	66,220	Adjusting budget based on projections.
Financial & Management Services	1010	Dues & Subscriptions	1010-30-39-25413-625030		400	(300)	100	Adjusting budget based on projections.
Financial & Management Services	1010	Oper Suppl - Office	1010-30-39-25413-630210		5,800	(3,000)	2,800	Adjusting budget based on projections.
Fire	1010	Salaries-Regular	1010-40-45-30110-611110		56,482	(8,472)	48,010	Adjusting budget based on projections.
Fire	1010	Salaries-Addl - Other	1010-40-45-30110-611699		5,200	(1,592)	3,608	Adjusting budget based on projections.
Fire	1010	Agency Svcs - Cnty	1010-40-45-30110-620320		21,551,760	(1,400,000)	20,151,760	Adjusting budget based on projections.
Fire	1010	Maint & Repair - Bldg & Ground	1010-40-45-30110-620910		93,200	(13,200)	80,000	Adjusting budget based on projections.
Fire	1010	Oper Mtrls - Furn & Equip	1010-40-45-30110-630330		50,000	(25,000)	25,000	Adjusting budget based on projections.
Fire	1010	Mach-Equip-New - Furn & Equip	1010-40-45-30110-660310		25,000	(10,000)	15,000	Adjusting budget based on projections.
Fire	1010	Admin Chrg - Fleet Ops	1010-40-45-30110-692050		16,005	(6,242)	9,763	Adjusting budget based on projections.
Fire	1010	Repl Chrg - Other	1010-40-45-30110-693010		69,870	(69,870)	-	Adjusting budget based on projections.
Fire	1010	Salaries-Regular	1010-40-46-30210-611110		67,944	(10,192)	57,752	Adjusting budget based on projections.
Fire	1010	Salaries-Addl - Other	1010-40-46-30210-611699		6,055	(1,922)	4,133	Adjusting budget based on projections.
Fire	1010	Salaries-Regular	1010-40-46-30211-611110		115,292	(17,294)	97,998	Adjusting budget based on projections.
Fire	1010	Salaries-Temporary	1010-40-46-30211-611310		9,000	(3,000)	6,000	Adjusting budget based on projections.

Attachment: Exhibit A - Proposed Amendments [Revision 1] (3887 : FY19/20 THIRD QUARTER BUDGET

Department	Fund	Account Description	General Ledger Account	Project	Fiscal Year 2020/21 Amended Budget	Proposed Amendment	Revised Budget	Description - Proposed Adjustment
Fire	1010	Salaries-Addl - Other	1010-40-46-30211-611699		10,272	(3,260)	7,012	Adjusting budget based on projections.
Fire	1010	Admin Chrg - Fleet Ops	1010-40-46-30211-692050		42,992	(16,767)	26,225	Adjusting budget based on projections.
Fire	1010	Salaries-Regular	1010-40-47-30310-611110		213,962	(32,094)	181,868	Adjusting budget based on projections.
Fire	1010	Salaries-Overtime	1010-40-47-30310-611210		7,350	(1,000)	6,350	Adjusting budget based on projections.
Fire	1010	Salaries-Addl - Other	1010-40-47-30310-611699		19,412	(6,041)	13,371	Adjusting budget based on projections.
Fire	1010	Admin Chrg - Fleet Ops	1010-40-47-30310-692050		42,824	(16,701)	26,123	Adjusting budget based on projections.
Police	1010	Maint & Repair - Bldg & Ground	1010-60-65-40010-620910		79,000	(19,000)	60,000	Adjusting budget based on projections.
Police	1010	Postage - Mail	1010-60-65-40010-630110		13,000	(3,000)	10,000	Adjusting budget based on projections.
Police	1010	Longevity Awards	1010-60-65-40010-630414		350	(350)	-	Adjusting budget based on projections.
Police	1010	Repl Chrg - Other	1010-60-65-40010-693010		36,096	(36,096)	-	Adjusting budget based on projections.
Police	1010	Agency Svcs - Cnty	1010-60-66-40110-620320		26,781,236	(2,008,000)	24,773,236	Adjusting budget based on projections.
Police	1010	Repl Chrg - Other	1010-60-66-40110-693010		10,159	(10,159)	-	Adjusting budget based on projections.
Police	1010	Uniforms	1010-60-67-40210-630410		18,276	(3,276)	15,000	Adjusting budget based on projections.
Police	1010	Admin Chrg - Fleet Ops	1010-60-67-40210-692050		8,378	(3,267)	5,111	Adjusting budget based on projections.
Police	1010	Repl Chrg - Other	1010-60-67-40210-693010		46,479	(46,479)	-	Adjusting budget based on projections.
Police	1010	Admin Chrg - Fleet Ops	1010-60-67-40220-692050		73,099	(28,509)	44,590	Adjusting budget based on projections.
Police	1010	Admin Chrg - Fleet Ops	1010-60-68-40310-692050		5,958	(2,324)	3,634	Adjusting budget based on projections.
Police	1010	Repl Chrg - Other	1010-60-68-40312-693010		1,695	(1,695)	-	Adjusting budget based on projections.
Police	1010	Admin Chrg - Fleet Ops	1010-60-69-40410-692050		38,097	(14,858)	23,239	Adjusting budget based on projections.
Police	1010	Repl Chrg - Other	1010-60-69-40410-693010		9,142	(9,142)	-	Adjusting budget based on projections.
Public Works	1010	Salaries-Regular	1010-70-29-20410-611110		1,099,757	(164,964)	934,793	Adjusting budget based on projections.
Public Works	1010	Salaries-Overtime	1010-70-29-20410-611210		9,500	(1,000)	8,500	Adjusting budget based on projections.
Public Works	1010	Salaries-Addl - Other	1010-70-29-20410-611699		100,033	(31,040)	68,993	Adjusting budget based on projections.
Public Works	1010	Professional Svcs - Other	1010-70-29-20410-620299		300,000	(15,000)	285,000	Adjusting budget based on projections.
Public Works	1010	Training & Travel	1010-70-29-20410-620510		3,240	(2,462)	778	Adjusting budget based on projections.
Public Works	1010	Admin Chrg - Fleet Ops	1010-70-29-20410-692050		24,723	(9,642)	15,081	Adjusting budget based on projections.
Public Works	1010	Agency Svcs - Cnty	1010-70-29-20453-620320		228,430	(45,000)	183,430	Adjusting budget based on projections.
Public Works	1010	Salaries-Regular	1010-70-75-45010-611110		50,157	(7,524)	42,633	Adjusting budget based on projections.
Public Works	1010	Salaries-Addl - Other	1010-70-75-45010-611699		4,463	(1,419)	3,044	Adjusting budget based on projections.
Public Works	1010	Professional Svcs - Other	1010-70-75-45010-620299		22,400	(20,000)	2,400	Adjusting budget based on projections.
Public Works	1010	Communications	1010-70-75-45010-620410		1,800	(800)	1,000	Adjusting budget based on projections.
Public Works	1010	Training & Travel	1010-70-75-45010-620510		3,000	(2,280)	720	Adjusting budget based on projections.
Public Works	1010	Marketing Svcs - PR/Promotions	1010-70-75-45010-620620		1,500	(750)	750	Adjusting budget based on projections.
Public Works	1010	Dues & Subscriptions	1010-70-75-45010-625030		1,000	(500)	500	Adjusting budget based on projections.
Public Works	1010	Postage - Mail	1010-70-75-45010-630110		100	(50)	50	Adjusting budget based on projections.
Public Works	1010	Postage - Overnight	1010-70-75-45010-630120		100	(50)	50	Adjusting budget based on projections.
Public Works	1010	Oper Suppl - Office	1010-70-75-45010-630210		2,500	(1,250)	1,250	Adjusting budget based on projections.
Public Works	1010	Oper Suppl - Printing & Binding	1010-70-75-45010-630214		200	(100)	100	Adjusting budget based on projections.
Public Works	1010	Salaries-Regular	1010-70-76-45110-611110		850,238	(127,536)	722,702	Adjusting budget based on projections.
Public Works	1010	Salaries-Addl - Other	1010-70-76-45110-611699		77,575	(23,990)	53,585	Adjusting budget based on projections.
Public Works	1010	Professional Svcs - Other	1010-70-76-45110-620299		85,000	(42,500)	42,500	Adjusting budget based on projections.
Public Works	1010	Training & Travel	1010-70-76-45110-620510		4,000	(3,040)	960	Adjusting budget based on projections.
Public Works	1010	Marketing Svcs - PR/Promotions	1010-70-76-45110-620620		3,000	(2,000)	1,000	Adjusting budget based on projections.
Public Works	1010	Dues & Subscriptions	1010-70-76-45110-625030		3,000	(2,250)	750	Adjusting budget based on projections.
Public Works	1010	Contractual Svcs - Other	1010-70-76-45110-625099		13,000	(2,000)	11,000	Adjusting budget based on projections.
Public Works	1010	Postage - Mail	1010-70-76-45110-630110		600	(30)	570	Adjusting budget based on projections.
Public Works	1010	Postage - Overnight	1010-70-76-45110-630120		150	(75)	75	Adjusting budget based on projections.
Public Works	1010	Oper Suppl - Office	1010-70-76-45110-630210		3,500	(900)	2,600	Adjusting budget based on projections.
Public Works	1010	Oper Suppl - Printing & Binding	1010-70-76-45110-630214		300	(75)	225	Adjusting budget based on projections.
Public Works	1010	Oper Mtrls - Books/Records/Films	1010-70-76-45110-630310		1,000	(250)	750	Adjusting budget based on projections.
Public Works	1010	Oper Mtrls - Tools	1010-70-76-45110-630320		200	(50)	150	Adjusting budget based on projections.
Public Works	1010	Oper Mtrls - Furn & Equip	1010-70-76-45110-630330		300	(75)	225	Adjusting budget based on projections.
Public Works	1010	Oper Mtrls - Other	1010-70-76-45110-630399		9,000	(4,500)	4,500	Adjusting budget based on projections.
Public Works	1010	Badges-Name Plates	1010-70-76-45110-630412		100	(100)	-	Adjusting budget based on projections.
Public Works	1010	Longevity Awards	1010-70-76-45110-630414		100	(100)	-	Adjusting budget based on projections.
Public Works	1010	Admin Chrg - Fleet Ops	1010-70-76-45110-692050		44,944	(17,528)	27,416	Adjusting budget based on projections.
Public Works	1010	Repl Chrg - Other	1010-70-76-45110-693010		3,388	(3,388)	-	Adjusting budget based on projections.
Public Works	1010	Salaries-Regular	1010-70-76-45111-611110		95,298	(14,295)	81,003	Adjusting budget based on projections.
Public Works	1010	Salaries-Overtime	1010-70-76-45111-611210		21,100	(10,000)	11,100	Adjusting budget based on projections.
Public Works	1010	Salaries-Addl - Other	1010-70-76-45111-611699		8,711	(2,688)	6,023	Adjusting budget based on projections.
Public Works	1010	Agency Svcs - Local	1010-70-76-45111-620350		11,500	(2,875)	8,625	Adjusting budget based on projections.
Public Works	1010	Training & Travel	1010-70-76-45111-620510		1,000	(760)	240	Adjusting budget based on projections.
Public Works	1010	Maint & Repair - Bldg & Ground	1010-70-76-45111-620910		300	(300)	-	Adjusting budget based on projections.
Public Works	1010	Dues & Subscriptions	1010-70-76-45111-625030		3,000	(2,000)	1,000	Adjusting budget based on projections.

Attachment: Exhibit A - Proposed Amendments [Revision 1] (3887 : FY19/20 THIRD QUARTER BUDGET

Department	Fund	Account Description	General Ledger Account	Project	Fiscal Year 2020/21 Amended Budget	Proposed Amendment	Revised Budget	Description - Proposed Adjustment
Public Works	1010	Contractual Svcs - Other	1010-70-76-45111-625099		10,000	(5,000)	5,000	Adjusting budget based on projections.
Public Works	1010	Oper Suppl - Office	1010-70-76-45111-630210		1,500	(375)	1,125	Adjusting budget based on projections.
Public Works	1010	Oper Mtrls - Tools	1010-70-76-45111-630320		1,000	(250)	750	Adjusting budget based on projections.
Public Works	1010	Oper Mtrls - Furn & Equip	1010-70-76-45111-630330		2,500	(625)	1,875	Adjusting budget based on projections.
Public Works	1010	Oper Mtrls - Improvements	1010-70-76-45111-630332		128,933	(6,300)	120,633	Adjusting budget based on projections.
Public Works	1010	Admin Chrg - Fleet Ops	1010-70-76-45111-692050		93,428	(36,437)	56,991	Adjusting budget based on projections.
Public Works	1010	Admin Chrg - Fleet Ops	1010-70-76-45122-692050		67,694	(26,401)	41,293	Adjusting budget based on projections.
Public Works	1010	Salaries-Regular	1010-70-76-45130-611110		15,000	(2,250)	12,750	Adjusting budget based on projections.
Public Works	1010	Salaries-Regular	1010-70-77-45210-611110		725,364	(108,805)	616,559	Adjusting budget based on projections.
Public Works	1010	Salaries-Overtime	1010-70-77-45210-611210		2,000	(1,000)	1,000	Adjusting budget based on projections.
Public Works	1010	Salaries-Addl - Other	1010-70-77-45210-611699		65,772	(20,478)	45,294	Adjusting budget based on projections.
Public Works	1010	Uniforms	1010-70-77-45210-630410		675	(200)	475	Adjusting budget based on projections.
Public Works	1010	ISF - TS Oper	1010-70-77-45210-690118		105,852	(105,852)	-	Adjusting budget based on projections.
Public Works	1010	Admin Chrg - GF - Cost Alloc	1010-70-77-45210-692010		132,250	(132,250)	-	Adjusting budget based on projections.
Public Works	1010	Admin Chrg - Fleet Ops	1010-70-77-45210-692050		24,359	(9,500)	14,859	Adjusting budget based on projections.
Public Works	1010	Repl Chrg - Other	1010-70-77-45211-693010		1,071	(1,071)	-	Adjusting budget based on projections.
Public Works	1010	Admin Chrg - Fleet Ops	1010-70-78-45311-692050		697,822	(272,151)	425,671	Adjusting budget based on projections.
Public Works	1010	Admin Chrg - Fleet Ops	1010-70-78-45312-692050		38,538	(15,030)	23,508	Adjusting budget based on projections.
Public Works	1010	Admin Chrg - Fleet Ops	1010-70-78-45314-692050		25,563	(9,970)	15,593	Adjusting budget based on projections.
Public Works	1010	Admin Chrg - Fleet Ops	1010-70-78-45315-692050		55,008	(21,453)	33,555	Adjusting budget based on projections.
Non-Department	1010	Vacancy Factor	1010-99-99-91010-680414		(100,000)	(291,391)	(391,391)	Adjusting budget based on projections.
Non-Department	1010	Transfers to ZONE "A" PARKS FUND	1010-99-99-91010-905011		528,237	(528,237)	-	Adjusting budget based on projections.
Non-Department	1010	Transfers to COMPENSATED	1010-99-99-91010-907610		280,000	(280,000)	-	Adjusting budget based on projections.
Public Works	1010	Salaries-Regular	1010-70-76-45130-611110		15,000	70,181	85,181	Adjusting budget based on projections.
Public Works	1010	Salaries-Temporary	1010-70-76-45130-611310		-	328,231	328,231	Adjusting budget based on projections.
Public Works	1010	Benefits - PERS & ERPD Def Comp	1010-70-76-45130-612110		-	96,450	96,450	Adjusting budget based on projections.
Public Works	1010	Benefits - Bank	1010-70-76-45130-612120		-	21,737	21,737	Adjusting budget based on projections.
Public Works	1010	Benefits - Medicare	1010-70-76-45130-612130		-	9,035	9,035	Adjusting budget based on projections.
Public Works	1010	Benefits - Group Life Insurance	1010-70-76-45130-612140		-	422	422	Adjusting budget based on projections.
Public Works	1010	Benefits - ST/LT Disability	1010-70-76-45130-612145		-	802	802	Adjusting budget based on projections.
Public Works	1010	Communications	1010-70-76-45130-620410		-	600	600	Adjusting budget based on projections.
Public Works	1010	Training & Travel	1010-70-76-45130-620510		-	4,000	4,000	Adjusting budget based on projections.
Public Works	1010	Oper Mtrls - Tools	1010-70-76-45130-630320		-	250	250	Adjusting budget based on projections.
Public Works	1010	Uniforms	1010-70-76-45130-630410		-	250	250	Adjusting budget based on projections.
Public Works	1010	ISF - TS Oper	1010-70-76-45130-690118		-	16,219	16,219	Adjusting budget based on projections.
Public Works	1010	ISF - Risk - General Liability	1010-70-76-45130-690210		-	42,462	42,462	Adjusting budget based on projections.
Public Works	1010	ISF - Risk - Workers Comp	1010-70-76-45130-690220		-	18,538	18,538	Adjusting budget based on projections.
Public Works	1010	ISF - Purchasing - Copier Charge	1010-70-76-45130-690320		-	200	200	Adjusting budget based on projections.
Public Works	1010	Admin Chrg - OPEB	1010-70-76-45130-692012		-	600	600	Adjusting budget based on projections.
Non-Department	1010	Transfers to TRIP DEBT SERVICE	1010-99-99-91010-903711		-	1,000,000	1,000,000	Adjusting budget based on projections.
<b>EXPENSES TOTAL</b>					<b>\$ 73,920,226</b>	<b>\$ (8,590,172)</b>	<b>\$ 65,330,054</b>	

**CITY OF MORENO VALLEY  
NON-GENERAL FUND  
FY 2020/21 Proposed Amendments**

Department	Fund	Account Description	General Ledger Account	Project	Fiscal Year 2020/21 Amended Budget	Proposed Amendment	Revised Budget	Description - Proposed Adjustment
Non-Department	5011	Transfers in - from GENERAL FUND	5011-99-99-95011-801010		\$ 528,237	\$ (528,237)	\$ -	Adjusting budget based on projections.
Non-Department	7610	Transfers in - from GENERAL FUND	7610-99-99-97610-801010		280,000	(280,000)	-	Adjusting budget based on projections.
Non-Department	3711	Transfers in - from GENERAL FUND	3711-99-90-93711-801010		-	1,000,000	1,000,000	Adjusting budget based on projections.
Non-Department	3711	Transfers in - from MEASURE "A" FUND	3711-99-90-93711-802001		1,492,000	(1,000,000)	492,000	Adjusting budget based on projections.
Non-Department	7410	Administrative Charges	7410-99-99-97410-585020		2,063,707	(632,817)	1,430,890	Adjusting budget based on projections.
Non-Department	7430	Transfers in -within cat EQUIPMENT MAINT/FLEET OPS	7430-99-99-97430-827410		876,966	(632,817)	244,149	Adjusting budget based on projections.
Non-Department	7510	Replacement Charge Revenue	7510-99-97-88190-585000		581,182	(205,525)	375,657	Adjusting budget based on projections.
Public Works	3008	Fed Reimb-Capital	3008-99-99-93008-482020		-	(31,483)	(31,483)	Project true-up.
Public Works	2001	RCTC - Sales Tax	2001-99-99-92001-480180		4,209,000	(708,000)	3,501,000	Revised Measure A projections per RCTC.
Public Works	3311	Transfers in - from DIF - INTERCHG IMPROV	3311-99-99-93311-802911		200,000	(200,000)	-	Transfer moved to FY19/20.
<b>REVENUE TOTAL</b>					<b>\$ 10,231,092</b>	<b>\$ (3,218,879)</b>	<b>\$ 7,012,213</b>	

Attachment: Exhibit A - Proposed Amendments [Revision 1] (3887 : FY19/20 THIRD QUARTER BUDGET



Department	Fund	Account Description	General Ledger Account	Project	Fiscal Year 2020/21 Amended Budget	Proposed Amendment	Revised Budget	Description - Proposed Adjustment
Non-Department	2001	Transfers to TRIP DEBT SERVICE	2001-99-99-92001-903711		1,492,000	(1,000,000)	492,000	Adjusting budget based on projections.
Non-Department	7410	Transfers to - within cat FLEET OPS REPLACEMENT RESERVE	7410-99-99-97410-927430		876,966	(632,817)	244,149	Adjusting budget based on projections.
Parks & Community Services	5011	Salaries-Regular	5011-50-55-35010-611110		313,225	(46,984)	266,241	Adjusting budget based on projections.
Parks & Community Services	5011	Salaries-Regular	5011-50-57-35210-611110		981,949	(147,292)	834,657	Adjusting budget based on projections.
Parks & Community Services	5011	Salaries-Temporary	5011-50-57-35210-611310		40,000	(8,000)	32,000	Adjusting budget based on projections.
Parks & Community Services	5011	Salaries-Addl - Other	5011-50-57-35210-611699		220,139	(67,624)	152,515	Adjusting budget based on projections.
Parks & Community Services	5011	Salaries-Regular	5011-50-57-35211-611110		23,750	(3,564)	20,186	Adjusting budget based on projections.
Parks & Community Services	5011	Salaries-Regular	5011-50-57-35212-611110		160,847	(24,127)	136,720	Adjusting budget based on projections.
Parks & Community Services	5011	Salaries-Temporary	5011-50-57-35212-611310		18,000	(3,600)	14,400	Adjusting budget based on projections.
Parks & Community Services	5011	Salaries-Regular	5011-50-57-35213-611110		58,458	(8,769)	49,689	Adjusting budget based on projections.
Parks & Community Services	5011	Salaries-Temporary	5011-50-57-35213-611310		17,000	(3,400)	13,600	Adjusting budget based on projections.
Parks & Community Services	5011	Salaries-Regular	5011-50-57-35214-611110		108,947	(16,342)	92,605	Adjusting budget based on projections.
Parks & Community Services	5011	Salaries-Temporary	5011-50-58-35213-611310		65,000	(13,000)	52,000	Adjusting budget based on projections.
Parks & Community Services	5011	Salaries-Regular	5011-50-58-35310-611110		145,015	(21,752)	123,263	Adjusting budget based on projections.
Parks & Community Services	5011	Salaries-Temporary	5011-50-58-35310-611310		28,000	(5,600)	22,400	Adjusting budget based on projections.
Parks & Community Services	5011	Salaries-Regular	5011-50-58-35311-611110		183,968	(27,595)	156,373	Adjusting budget based on projections.
Parks & Community Services	5011	Salaries-Regular	5011-50-58-35312-611110		93,615	(14,042)	79,573	Adjusting budget based on projections.
Parks & Community Services	5011	Salaries-Temporary	5011-50-58-35312-611310		45,546	(9,109)	36,437	Adjusting budget based on projections.
Parks & Community Services	5011	Salaries-Temporary	5011-50-58-35313-611310		42,000	(8,400)	33,600	Adjusting budget based on projections.
Parks & Community Services	5011	Salaries-Regular	5011-50-58-35314-611110		75,736	(11,360)	64,376	Adjusting budget based on projections.
Parks & Community Services	5011	Salaries-Temporary	5011-50-58-35314-611310		40,000	(8,000)	32,000	Adjusting budget based on projections.
Parks & Community Services	5011	Salaries-Regular	5011-50-58-35315-611110		157,096	(23,564)	133,532	Adjusting budget based on projections.
Parks & Community Services	5011	Salaries-Temporary	5011-50-58-35315-611310		261,240	(37,411)	223,829	Adjusting budget based on projections.
Parks & Community Services	5011	Salaries-Temporary	5011-50-58-35317-611310		9,000	(1,800)	7,200	Adjusting budget based on projections.
Parks & Community Services	5011	Salaries-Regular	5011-50-58-35318-611110		193,364	(29,005)	164,359	Adjusting budget based on projections.
Parks & Community Services	5011	Salaries-Temporary	5011-50-58-35318-611310		162,900	(32,580)	130,320	Adjusting budget based on projections.
Parks & Community Services	5011	Salaries-Temporary	5011-50-58-35319-611310		11,900	(2,380)	9,520	Adjusting budget based on projections.
Public Works	2911	Transfers to DIF INTERCHANGE IMPRV CAP PROJ	2911-99-95-92911-903311		200,000	(200,000)	-	Transfer moved to FY19/20.
Public Works	2000	Salaries-Regular	2000-70-76-45130-611110		70,181	(70,181)	-	Adjusting budget based on projections.
Public Works	2000	Salaries-Temporary	2000-70-76-45130-611310		328,231	(328,231)	-	Adjusting budget based on projections.
Public Works	2000	Benefits - PERS & ERPD Def Comp	2000-70-76-45130-612110		96,450	(96,450)	-	Adjusting budget based on projections.
Public Works	2000	Benefits - Bank	2000-70-76-45130-612120		21,737	(21,737)	-	Adjusting budget based on projections.
Public Works	2000	Benefits - Medicare	2000-70-76-45130-612130		9,035	(9,035)	-	Adjusting budget based on projections.
Public Works	2000	Benefits - Group Life Insurance	2000-70-76-45130-612140		422	(422)	-	Adjusting budget based on projections.
Public Works	2000	Benefits - ST/LT Disability	2000-70-76-45130-612145		802	(802)	-	Adjusting budget based on projections.
Public Works	2000	Communications	2000-70-76-45130-620410		600	(600)	-	Adjusting budget based on projections.
Public Works	2000	Training & Travel	2000-70-76-45130-620510		4,000	(4,000)	-	Adjusting budget based on projections.
Public Works	2000	Oper Mtrls - Tools	2000-70-76-45130-630320		250	(250)	-	Adjusting budget based on projections.
Public Works	2000	Uniforms	2000-70-76-45130-630410		250	(250)	-	Adjusting budget based on projections.
Public Works	2000	ISF - TS Oper	2000-70-76-45130-690118		16,219	(16,219)	-	Adjusting budget based on projections.
Public Works	2000	ISF - Risk - General Liability	2000-70-76-45130-690210		42,462	(42,462)	-	Adjusting budget based on projections.
Public Works	2000	ISF - Risk - Workers Comp	2000-70-76-45130-690220		18,538	(18,538)	-	Adjusting budget based on projections.
Public Works	2000	ISF - Purchasing - Copier Charge	2000-70-76-45130-690320		200	(200)	-	Adjusting budget based on projections.
Public Works	2000	Admin Chrg - OPEB	2000-70-76-45130-692012		600	(600)	-	Adjusting budget based on projections.
<b>EXPENSES TOTAL</b>					<b>\$ 6,635,638</b>	<b>\$ (3,018,094)</b>	<b>\$ 3,617,544</b>	

Attachment: Exhibit A - Proposed Amendments [Revision 1] (3887 : FY19/20 THIRD QUARTER BUDGET

## Operating Reserve Stabilization Repayment Plan

**Urgent Catastrophic Event** - Due to the public health emergency related to the COVID-19 pandemic, the State of California issued a Statewide “Stay-at-Home” directive (EO N-33-20) on March 19, 2020. The effects of this directive has shuttered or closed the economy. As a result, there is a severe drop in tax revenues caused by temporary and permanent business closures. For FY 2019/20, ending June 30, 2020, estimated shortfall could be \$9.3 million. For FY 2020/21, ending June 30, 2021, estimated shortfall could be \$9.9 million and can easily grow to \$32 million depending on the length of the statewide closure of the economy.

Based on the severity of the projected shortfalls, significant budget adjustments were requested as part of the FY2019/20-20/21 Third Quarter Budget Review Staff Report. With all of the significant expenditure reductions, the use of the Operating Reserve Stabilization funds was still needed to balance the budget. On June 2, 2020, Council approved an amount of \$2.81 million for FY2019/20 and the use of reserves up to \$4 million due to the unknowns related to when the statewide order will be lifted.

**Policy** - Pursuant to the Fund Balance and Financial Reserves Policy No. 3.11, the City Council must approve and adopt a plan to restore the fund balance within five years. Section VII, Replenishing Minimum Reserve Balance Deficiencies, states the following:

- A. When the General Fund’s minimum fund balance falls below the required thresholds, the City Council must approve and adopt a plan to restore this balance to the target minimum level within five years using the following budget strategies:
  1. The City will use budget surplus or,
  2. The City will reduce recurring expenditures to eliminate any structural deficit or,
  3. The City will increase revenues or pursue other fund sources, or,
  4. A combination of the three options above.
- B. Unless a repayment plan is pre-established at the time reserves are allocated, staff shall bring for Council consideration a replenishment plan, within 90-days of allocation from the reserve.
  1. It would be Council’s expectation that every effort would be made to replenish the reserve as soon as it is financially feasible and practical to do so.
- C. If the reserve cannot be replenished by the next annual budget, a repayment plan not to exceed five years should be approved by Council by a majority vote.

**Repayment Plan** - Based on the above, the City Manager or his/her designee will follow the budget strategies to repay any utilized reserve funds. While the use of the reserve is outstanding, staff will provide a quarterly update until the reserve is paid in full. The update shall coincide with the quarterly budget review. Additionally, further repayment analysis shall be presented with the next two-year budget adoption. This repayment plan shall not exceed five years and shall be repaid prior to June 30, 2025.

City of Moreno Valley  
FY 2019/20 - 2020/21  
City Position Summary

Attachment: City Position Summary FY 2019/20 - 2020/21 (3887 : FY19/20 THIRD QUARTER BUDGET REVIEW AND APPROVAL OF THE

Position Title	FY 2018/19 No.	FY 2019/20 Adj.	FY 2019/20 No.	FY 2020/21 Adj.	FY 2020/21 No.
Accountant I	1	-	1	-	1
Accountant II	1	-	1	-	1
Accounting Asst	3	-	3	-	3
Accounting Technician	1	-	1	-	1
Accounts Payable Supervisor	1	-	1	-	1
Administrative Asst	8	-	8	-	8
Administrative Services Dir	-	-	-	-	-
After School Prog Coordinator	-	-	-	-	-
After School Prog Specialist	-	-	-	-	-
After School Prog Supervisor	-	-	-	-	-
Animal Care Technician	5	-	5	-	5
Animal Care Technician Supervisor	1	-	1	-	1
Animal Control Officer	7	-	7	-	7
Animal Rescue Coordinator	1	-	1	-	1
Animal Services Asst	4	-	4	-	4
Animal Svcs Dispatcher	1	-	1	-	1
Animal Svcs Division Manager	1	-	1	-	1
Animal Svcs Field Supervisor	1	-	1	-	1
Animal Svcs License Inspector	1	-	1	-	1
Animal Svcs Office Supervisor	1	-	1	-	1
Applications & DB Admin	1	-	1	-	1
Applications Analyst	1	-	1	-	1
Assistant City Attorney	1	-	1	-	1
Assistant City Clerk	-	-	-	-	-
Assoc Environmental Engineer	-	-	-	-	-
Associate Engineer	4	-	4	-	4
Associate Planner	4	-	4	-	4
Asst Buyer	2	-	2	-	2
Asst City Manager	1	-	1	-	1
Asst Crossing Guard Spvr	1	-	1	-	1
Asst Network Administrator	1	-	1	-	1
Asst to the City Manager	-	-	-	-	-
Asst. Applications Analyst	-	-	-	-	-
Assistant City Manager (Administration)/Chief Financial Officer	-	1	1	-	1
Banquet Facility Rep	1	-	1	-	1
Budget Officer	-	-	-	-	-
Building & Neighborhood Services Div Mgr	-	-	-	-	-
Building Safety Supervisor	1	-	1	-	1
Building Div Mgr / Official	-	-	-	-	-
Building Inspector I I	4	-	4	-	4
Business License Liaison	1	-	1	-	1
Bus. Support & Neigh Prog Admin	-	-	-	-	-
Cable TV Producer	2	-	2	-	2
Capital Projects Division Manager	1	-	1	-	1
Chief Financial Officer/City Treasurer	1	(1)	-	-	-

City of Moreno Valley  
FY 2019/20 - 2020/21  
City Position Summary

Position Title	FY 2018/19 No.	FY 2019/20 Adj.	FY 2019/20 No.	FY 2020/21 Adj.	FY 2020/21 No.
Child Care Asst	4	-	4	-	4
Child Care Instructor I I	4	-	4	-	4
Child Care Program Manager	1	-	1	-	1
Child Care Site Supervisor	4	-	4	-	4
City Attorney	1	-	1	-	1
City Clerk	1	-	1	-	1
City Manager	1	-	1	-	1
Code & Neigh Svcs Division Manager	1	-	1	-	1
Code & Neigh Svcs Official	-	-	-	-	-
Code Compliance Field Sup.	-	-	-	-	-
Code Compliance Officer I/I I	6	-	6	-	6
Code Supervisor	-	-	-	-	-
Comm & Economic Dev Director	-	-	-	-	-
Community Dev Director	1	-	1	-	1
Community Services Coordinator	4	-	4	-	4
Community Svcs Supervisor	1	-	1	-	1
Construction Inspector	2	-	2	-	2
Construction Inspector Supervisor	1	-	1	-	1
Crossing Guard	35	-	35	-	35
Crossing Guard Supervisor	1	-	1	-	1
Customer Service Asst	-	-	-	-	-
Dep PW Dir /Asst City Engineer	-	-	-	-	-
Deputy City Attorney I	1	-	1	-	1
Deputy City Attorney I I I	-	-	-	-	-
Deputy City Clerk	1	-	1	-	1
Deputy City Manager	-	1	1	-	1
Deputy Finance Director	-	1	1	-	1
Dep. Comm & Economic Dev Director	-	-	-	-	-
Development Svcs Coordinator	-	-	-	-	-
Economic Dev Director	1	-	1	-	1
Economic Dev Division Mgr	2	-	2	-	2
Electric Utility Chief Engineer	1	-	1	-	1
Electric Utility Division Mgr	1	-	1	-	1
Electric Utility Program Coord	1	-	1	-	1
Emerg Mgmt & Vol Svc Prog Spec	1	-	1	-	1
Emerg Mgmt & Vol Svcs Prog Mgr	1	-	1	-	1
Engineering Division Manager/Assistant City Engineer	1	-	1	-	1
Engineering Technician I I	1	-	1	-	1
Enterprise Systems Admin	1	-	1	-	1
Environmental Analyst	-	-	-	-	-
Equipment Operator	4	-	4	-	4
Exec Asst to Mayor / City Council	1	-	1	-	1
Exec. Assistant to the City Manager	-	-	-	-	-
Executive Asst I	7	-	7	-	7
Executive Asst I I	1	-	1	-	1

City of Moreno Valley  
FY 2019/20 - 2020/21  
City Position Summary

Position Title	FY 2018/19 No.	FY 2019/20 Adj.	FY 2019/20 No.	FY 2020/21 Adj.	FY 2020/21 No.
Facilities Maint Mechanic	1	-	1	-	1
Facilities Maint Worker	3	-	3	-	3
Facilities Maintenance Spvr	-	-	-	-	-
Financial Analyst	-	-	-	-	-
Financial Operations Div Mgr	1	-	1	-	1
Financial Resources Div Mgr	1	-	1	-	1
Fire Inspector I	-	-	-	-	-
Fire Inspector I I	-	-	-	-	-
Fire Marshall	-	-	-	-	-
Fire Safety Specialist	-	-	-	-	-
Fleet Supervisor	-	-	-	-	-
Fleet & Facilities Maintenance Supervisor	1	-	1	-	1
GIS Administrator	-	-	-	-	-
GIS Specialist	1	-	1	-	1
GIS Technician	1	-	1	-	1
Housing Program Coordinator	-	-	-	-	-
Housing Program Specialist	-	-	-	-	-
Human Resources Analyst	1	-	1	-	1
Human Resources Director	1	(1)	-	-	-
Human Resources Division Manager	-	1	1	-	1
Human Resources Technician	-	-	-	-	-
Info Technology Technician	2	-	2	-	2
Landscape Development Coord	-	-	-	-	-
Landscape Irrigation Tech	-	-	-	-	-
Landscape Svcs Inspector	2	-	2	-	2
Landscape Svcs Supervisor	1	-	1	-	1
Lead Animal Care Technician	-	-	-	-	-
Lead Facilities Maint Worker	1	-	1	-	1
Lead Maintenance Worker	4	-	4	-	4
Lead Parks Maint Worker	6	-	6	-	6
Lead Traffic Sign/Marking Tech	2	-	2	-	2
Lead Vehicle / Equip Tech	-	1	1	-	1
Legal Secretary	-	-	-	-	-
Lib Serv Div Mgr	-	-	-	-	-
Librarian	-	-	-	-	-
Library Asst	-	-	-	-	-
Library Circulation Supervisor	-	-	-	-	-
Maint & Operations Div Mgr	1	-	1	-	1
Maintenance Worker I	-	-	-	-	-
Maintenance Worker II	1	-	1	-	1
Maintenance Worker I/II	17	-	17	-	17
Management Aide	3	2	5	-	5
Management Analyst	14	(1)	13	-	13
Management Asst	7	-	7	-	7
Media & Communications Division Manager	1	-	1	-	1

Attachment: City Position Summary FY 2019/20 - 2020/21 (3887 : FY19/20 THIRD QUARTER BUDGET REVIEW AND APPROVAL OF THE

City of Moreno Valley  
FY 2019/20 - 2020/21  
City Position Summary

Attachment: City Position Summary FY 2019/20 - 2020/21 (3887 : FY19/20 THIRD QUARTER BUDGET REVIEW AND APPROVAL OF THE

Position Title	FY 2018/19 No.	FY 2019/20 Adj.	FY 2019/20 No.	FY 2020/21 Adj.	FY 2020/21 No.
Media & Production Supervisor	-	-	-	-	-
Network Administrator	1	-	1	-	1
Office Asst	-	-	-	-	-
Paralegal	1	-	1	-	1
Park Ranger	3	-	3	-	3
Parking Control Officer	2	-	2	-	2
Parks & Community Services Deputy Director	1	-	1	-	1
Parks & Community Services Director	1	-	1	-	1
Parks & Community Services Division Manager	-	-	-	-	-
Parks Maintenance Division Manager	-	-	-	-	-
Parks Maint Supervisor	2	-	2	-	2
Parks Maint Worker	12	-	12	-	12
Parks Projects Coordinator	1	-	1	-	1
Payroll Supervisor	1	-	1	-	1
Permit Technician	5	-	5	-	5
Planning Commissioner	7	-	7	-	7
Planning Div Mgr / Official	1	-	1	-	1
Principal Accountant	1	-	1	-	1
Principal Planner	-	1	1	-	1
Public Information/Intergovernmental Relations Officer	1	-	1	-	1
Public Safety Contract Administrator	1	-	1	-	1
Purch & Facilities Div Mgr	1	-	1	-	1
PW Director / City Engineer	1	-	1	-	1
Recreation Program Coord	-	-	-	-	-
Recreation Program Leader	7	-	7	-	7
Recreation Supervisor	-	-	-	-	-
Recycling Specialist	1	-	1	-	1
Resource Analyst	-	-	-	-	-
Risk Division Manager	-	-	-	-	-
Security Guard	2	-	2	-	2
Spec Dist Budg & Accting Spvr	-	-	-	-	-
Spec Districts Div Mgr	1	-	1	-	1
Special Districts Prog Mgr	-	-	-	-	-
Sr Accountant	3	-	3	-	3
Sr Administrative Asst	17	(2)	15	-	15
Sr Applications Analyst	1	-	1	-	1
Sr Citizens Center Coord	-	-	-	-	-
Sr Code Compliance Officer	2	-	2	-	2
Sr Construction Inspector	2	-	2	-	2
Sr Customer Service Asst	3	-	3	-	3
Sr Deputy City Clerk	1	-	1	-	1
Sr Electrical Engineer	1	-	1	-	1
Sr Engineer, P.E.	5	-	5	-	5
Sr Engineering Technician	1	-	1	-	1
Sr Equipment Operator	1	-	1	-	1



City of Moreno Valley  
 FY 2019/20 - 2020/21  
 City Position Summary

Attachment: City Position Summary FY 2019/20 - 2020/21 (3887 : FY19/20 THIRD QUARTER BUDGET REVIEW AND APPROVAL OF THE

Position Title	FY	FY	FY	FY	FY
	2018/19	2019/20	2019/20	2020/21	2020/21
	No.	Adj.	No.	Adj.	No.
Sr Financial Analyst	-	-	-	-	-
Sr GIS Analyst	1	-	1	-	1
Sr Graphics Designer	1	-	1	-	1
Sr Human Resources Analyst	1	-	1	-	1
Sr IT Technician	-	-	-	-	-
Sr Landscape Svcs Inspector	-	-	-	-	-
Sr Management Analyst	3	-	3	-	3
Sr Office Asst	2	-	2	-	2
Sr Park Ranger	-	-	-	-	-
Sr Parking Control Officer	1	-	1	-	1
Sr Parks Maint Technician	2	-	2	-	2
Sr Payroll Technician	1	-	1	-	1
Sr Permit Technician	2	-	2	-	2
Sr Planner	2	(1)	1	-	1
Sr Recreation Program Leader	2	-	2	-	2
Sr Telecomm Technician	1	-	1	-	1
Sr Traffic Engineer	-	-	-	-	-
Sr Traffic Signal Technician	1	-	1	-	1
Storekeeper	1	-	1	-	1
Storm Water Prog Mgr	-	-	-	-	-
Strategic Initiatives Manager	1	-	1	-	1
Street Maintenance Supervisor	2	-	2	-	2
Sustainability & Intergovernmental Prog Mgr	-	-	-	-	-
Technology Services Div Mgr	-	-	-	-	-
Telecomm Engineer / Admin	1	-	1	-	1
Telecomm Technician	1	-	1	-	1
Traffic Operations Supervisor	1	-	1	-	1
Traffic Sign / Marking Tech I	1	-	1	-	1
Traffic Sign/Marking Tech II	2	-	2	-	2
Traffic Signal Technician	2	-	2	-	2
Trans Div Mgr / City Traf Engr	1	-	1	-	1
Treasury Operations Div Mgr	1	-	1	-	1
Tree Trimmer	-	-	-	-	-
Vehicle / Equipment Technician	4	(1)	3	-	3
<b>Total</b>	<b>361</b>	<b>1</b>	<b>362</b>	<b>-</b>	<b>362</b>

## Facility Rental Fees

### Amphitheater Hourly Rental Rates

Group 1	City sponsored/conducted events, governmental agencies/ educational institutions with reciprocal agreements, and non-profit resident organizations.
Group 2	City of Moreno Valley residents, Moreno Valley commercial groups for social activities, government agencies (Federal, State, County), non-resident non-profit agencies, and educational institutions.
Group 3	Non-Resident. Commercial use.

DAYS 2 HOUR MINIMUM	Group 3	Group 2	Group 1
Mon-Thurs	\$379.40	\$324.75	\$180.40
DAYS 4 HOUR MINIMUM	Group 3	Group 2	Group 1
Fri-Sun	\$379.40	\$324.75	\$180.40

	Fee
Refundable Deposit	\$1,031
Special Event Permit Fee (non-refundable)	\$223.70
Deluxe Sound System	Cost Recovery
Theater Lights	Cost Recovery
Transfer Fee	\$43.30
Extended Facility Use	150% of regular rate, plus security
Audio/Visual Tech	Cost Recovery
Staff Time/Overtime	Cost Recovery
Cleaning	Cost Recovery
Security	Cost Recovery
Insurance	Cost Recovery
False Alarm (Police/Fire)	Cost Recovery
Cancellation Fees	Loss of Deposit, plus:
10-31 days prior to event	50% of Rental Fees
0-10 days prior to event	100% of Rental Fees